1

EX: P5470506 SLAB BOX

8'x10'x6" CONCRETE
RM: 1- TR PM F DE 150KVA 16KV 277/480Y 3P+
SN: _____
IN: 1- TR PM F DE 500KVA 16KV 277/480Y 3P+
SN: _____
IN: 40'- 3-#700 1-#350 CLP (Add 1 run)
MI: 40'- 3-#700 1-#350 CLP (Add 1 run)
IN: 2- CNN HYLUGS PM 3-700 1-350 12/16KV 3P
IN: 1- CNN BOLTS PM 4/0 AND UP 12/16KV 3P
IN: 1- MTR KWH 2.5A CT BAR 400/5 277/480 3P 4W
RM: 1- MTR KWH 2.5A CT BAR 200/5 277/480 3P 4W
MSR: 7336788

19801 RANCHO WAY CARSON CA 90745

1200AMP PANEL
277/480V 3PHASE
VD=0.10% 145.24KW 103.7TON

RANCHO WAY

16

V5346244

P0506 TO V6244
85' 1-4" 98
45' 1-4" CUST
130' 3-2XLP-16KV 98

SCALE: 1" = 30'

0 30 60

T.L.M. DATA: 5470506

	SIZE	KVA	CUST	% LOAD
EXIST.	150	80	3	53.3%
PROP.	500	311	3	62.2%

VOLTAGE DROP: 0.10%

CIR: JENKINS 16kV
SUB: CARSON

EXISTING SINGLE LINE

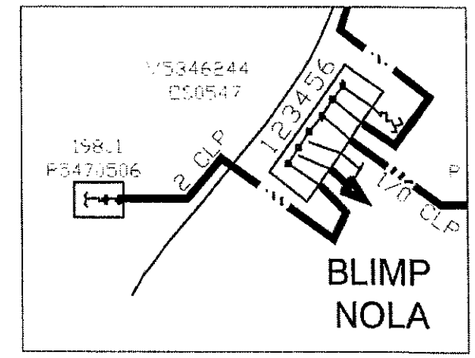

VICINITY MAP

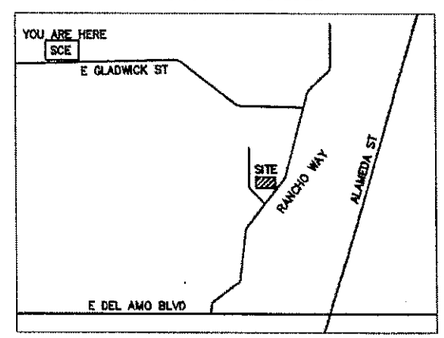

PROPOSED SINGLE LINE

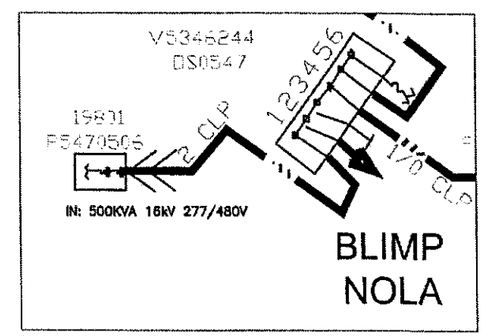

DISTRICT 32 - COMPTON	PROJ. MGR. PETERSON, NOELLE PHONE		PLANNER SCHMEICHEL, KEVIN PHONE 310-405-1159		
FOREMAN	TRUCK NO.	P/E	INVENTORY MAP NO. 057-4219-5	THOMAS GUIDE 765	GRID NO. A3	DESIGN NO. 592164_0.01
CSD 140 Y___ N___	BY-PASS CODE	EXISTING _____ CHANGE TO _____	TLM CHECKED _____ %LOAD	J.P.A. NO.	ASSOCIATED DESIGN NO.
PRODUCT/SAP NO. 848805-METER & SERVICE CHANGE	PRODUCT/SAP NO.		PRODUCT/SAP NO.		

TYPE	APPROVED BY	DATE	CHECKED BY	DRAWN BY	PAX #

PROPOSED CONSTRUCTION (LOCATION)

19801 RANCHO WAY
CARSON CA 90745

SHEET 1 OF 1

JOB NO. 592164_0.01

Southern California Edison Company

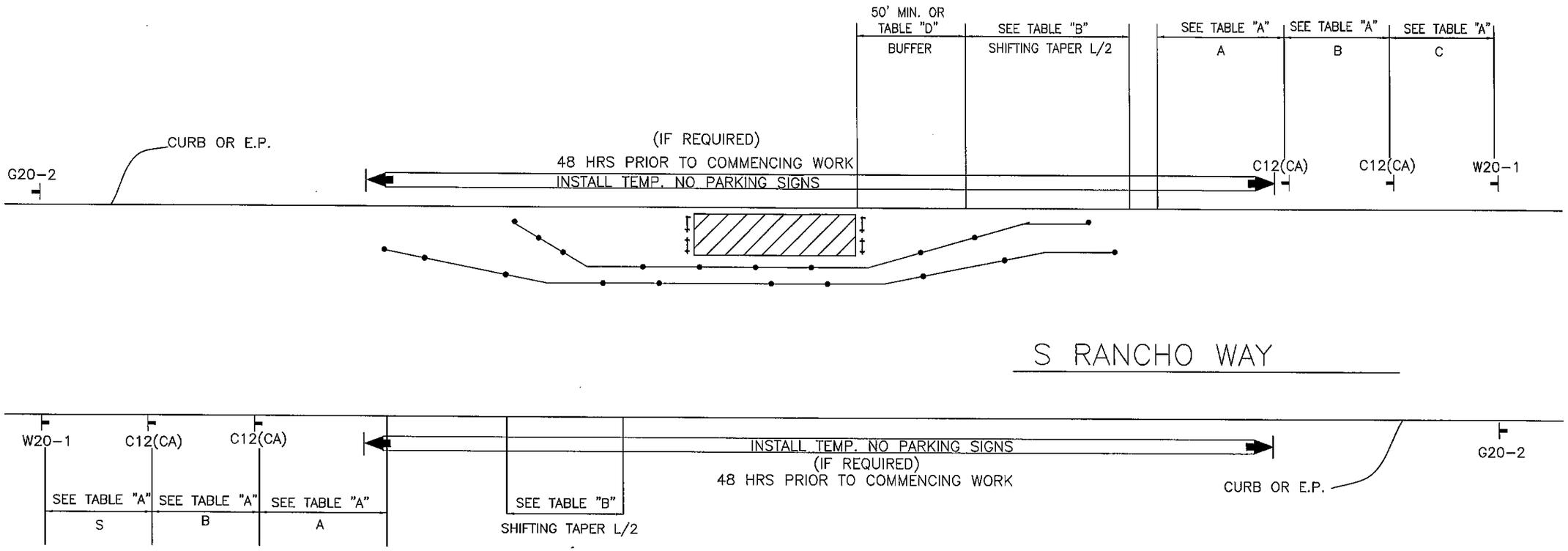

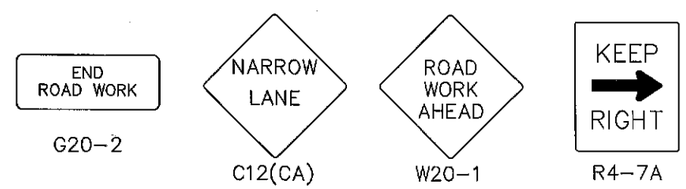

LEGEND

- TYPE III BARRICADE W/SIGN
- TYPE II BARRICADE W/O SIGN
- CHANNELIZING DEVICE
- TRAFFIC CONE WITH CLIP ON SIGN
- SIGN
- (S) SIGNALIZED INTERSECTION
- ARROW PANEL (FLASHING ARROW) (WHERE REQUIRED)
- HIGH LEVEL WARNING DEVICE (FLAGTREE) (OPTIONAL)
- FLAGGER
- TANS — TOW AWAY NO STOPPING ___ TO ___ (SHOW HOURS)
- TANSAT — TOW AWAY NO STOPPING ANY TIME
- WORK ZONE (ACTIVITY AREA) LIMITS
- DIRECTION OF TRAFFIC (NOT PAVEMENT MARKING)
- (A) ROADWAY DESIGNATION (A THROUGH D)

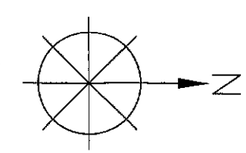

INDICATE NORTH WITH A "N" AND AN ARROW POINT

DATES OF TEMPORARY NO PARKING ZONE

TD 848805

WORKSITE TRAFFIC CONTROL PLAN
SIDE OF ROAD WORK
TWO LANE TRAFFIC CONTROL
WITHOUT CENTERLINE

DATE		SCALE
5-28-14	SCE	NONE
		DRAWING NO. 1

REV. APR-2010 CJUTCM-DWG01.DWG