P 2.11.15 (T)

LOC. AT CURB W/SIDE GRAND AVE
126' S/OF E. CORTEZ ST.

HFIA

NOTES

JOINT POLE:	YES
RENTER:	YES
MITC FUME:	NO
HAND SET:	NO
JOINT MEET:	YES
TRUCK ACCESS:	YES
CONTACT CATV:	YES
TRAFFIC CNTRL REQ'D:	YES
OUTAGE REQ'D:	YES
TREE TRIMMING:	NO
BACK YARD:	NO
PED TRAFFIC CNTRL:	NO
PERMIT REQUIRED:	NO
PAVEMENT REPAIR:	NO

SET POLE: SAME HOLE SET

(10) POLE 1740525E
55' Class C2
IN: 1- POLE 55' CLASS 2 WOOD FULL TREAT
IN: 1- INS POLY W/PIN 12(25)KV CLMP #4-336 ACSR
IN: 2- SEC ROLLER (166-CLEVIS & SPOOL)
IN: 1- AG DOWN GUY 9/32" - 50' LESS THAN 22.5KV

Pic OK.

(9) RM 1740525E
55' Class C2
RM: 1- POLE 55' CLASS 2 WOOD FULL TREAT
RM: 1- INS POLY W/PIN 12KV CLMP #4-336 WRACSR
RM: 2- SEC ROLLER (166-CLEVIS & SPOOL)
RM: 1- AG DOWN GUY 9/32" - 50' LESS THAN 22.5KV
TR: 4- 336 ACSR-12KV (N/S)
TR: 1- 9/32" SPAN GUY (91') (E)
TR: 1- NO. 4 AL. TRIPLEX-120V (174') (S)
TR: 1- NO. 4 AL. TRIPLEX-120V (91') (E)
TR: RCS CONTROL
TR: SW OMNI 600A 12KV 4W
SN: _____

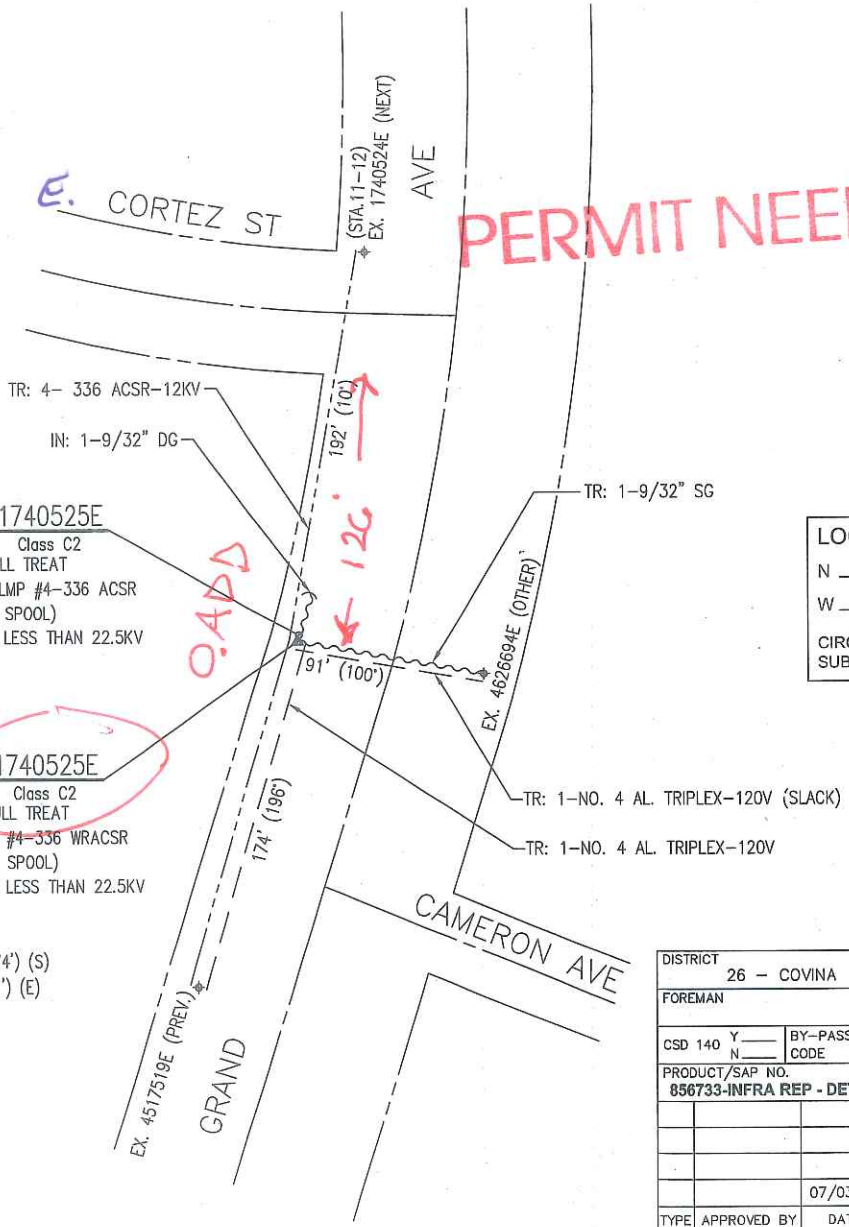

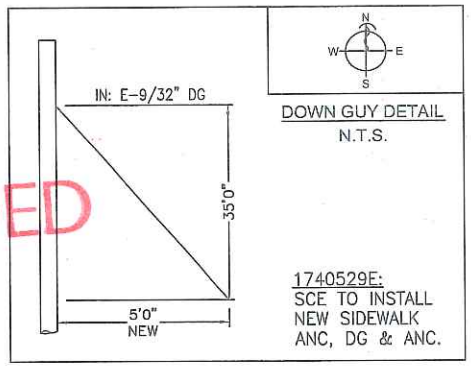

DOWN GUY DETAIL
N.T.S.

1740529E:
SCE TO INSTALL
NEW SIDEWALK
ANC, DG & ANC.

STATIONS
9 & 10

SOUTHERN CALIFORNIA EDISON
An EDISON INTERNATIONAL Company

NOT TO SCALE

END POINT TESTING

To schedule End Point Testing (EPT), call the EPT Hotline at (714) 285-4325, 7:00 AM to 4:00 PM, Mon. - Fri. If the test needs to be performed after hours, please state the day and approximate timeframe.

D17 Rev: 12/01/09

LOCATION:
N 34 ° 03 ' 42.80 "
W 117 ° 52 ' 7.07 "
CIRCUIT: MEDAL 12KV
SUB: TROPHY

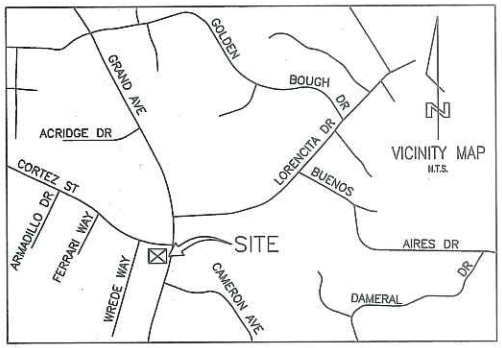

BULLETIN 322 ZONE

DISTRICT 26 - COVINA	PROJ. MGR. RODRIGUEZ, JOHN T. PHONE 909-469-0219		PLANNER PEREZ, ARTURO PHONE 951-808-9501 (K&B)		
FOREMAN	TRUCK NO.	P/E	INVENTORY MAP NO. 134-4326-1	THOMAS GUIDE 639-E1	GRID NO.	DESIGN NO. 597349_0.01
CSD 140 Y___ N___	BY-PASS CODE	EXISTING ___ CHANGE TO ___	TLM CHECKED ___ %LOAD	J.P.A. NO. 406304645		ASSOCIATED DESIGN NO.
PRODUCT/SAP NO. 856733-INFRA REP - DET POLE REPLACE		PRODUCT/SAP NO.			PRODUCT/SAP NO.	

TYPE	APPROVED BY	DATE	CHECKED BY	DRAWN BY	PAX #
		07/03/14		A.P.	

Southern California Edison Company

PROPOSED CONSTRUCTION (LOCATION)
GRAND AV
W/S 100' S/O CORTEZ ST
COVINA

SHEET ___ OF ___

JOB NO. 597349_0.01

POLE NO.	Pole Length / Anchor Size	Year Set	Pole Trt / Class / Anchor Direct.	Record E	Record VZ	Record NG	Record	Proposed E 12KV	Proposed VZ	Proposed NG	Proposed	Proposed	Item No.	LOCATION AND NATURE OF WORK If not in accordance with Joint Pole agreement and routine-state reasons.	
														E TO REPLACE PER SEC. 7.11, 10.8, 13.1	1
607342E	30'	1941	FT	0.5	.50 18' GR			PTD						LORENCITA DR P/P 220' N 320' W/O BUENOS AIRES DR EXTD	2
								2					83	VZ & TENANTS	3
								2					78A	VZ	4
															5
607342E	35'	2014	FT CL 5					.33 30-2	.67 22-4					LORENCITA DR P/P 220' N 320' W/O BUENOS AIRES DR EXTD	6
														HARDSET SOUTHEAST	7
														CORRECT RECORD TO REFLECT 12KV	8
															9
				12K				12KV							10
														E TO REPLACE PER SEC. 5.0, 7.4, 7.11, 13.1	11
1740525E	55'	1967	FT	.48 48-13	.31 26-8	.21 30-1		C-18 PB	LTD					GRAND AV W/S 100' S/O CORTEZ ST	12
				29-3				1/2(1)					5C	3-6' CUTS	13
															14
1740525E	55'	2014	FT CL 1					.44 48-13	.25 26-8	.31 28-1				GRAND AV W/S 100' S/O CORTEZ ST	15
								29-1 27-1						SAME HOLE SET	16
								1/2(1)					19B	CUT & KICK	17
														CORRECT RECORD TO REFLECT THE CORRECT COMM.	18
														ATTACHMENTS PER FIELD CONDITIONS	19

POLE LEGEND:
P = PULL (Item 5A)
PB = PULL BUTT
T = TRANSPORT (Item 5B)
S = SALVAGE
D = DISPOSE (Item 5D)
TN = TENANT

L = LOWER TOP(Item 5E)
C(XX) = FOOTAGE CUT
SCZ = SAFETY CLEARANCE ZONE

ANCHOR/ARM LEGEND:
AR = ANCHOR/ARM REMOVED
AT = ANCHOR/ARM TRANSFERRED

Show Quantity of Items to be billed in the Column of Party to be Paid.

GEOGRAPHICAL LOCATION

COVINA
COMMUNITY

Rev. Jul 2013