T.L.M. DATA: P5126841				
	SIZE	KVA	CUST	% LOAD
EXIST.	50	55.3	10	110%
PROP.	50	55.3	10	110%

VOLTAGE DROP: _____

FLICKER FACTOR: _____

PRI. CIRCUIT:

1 RM: P5126841 PAD

48"x54"
RM: 1- S PRECAST * PAD 48 X 54 W/17X30X15 HH
RM: 1- TR PM LP 50KVA 12KV 120/240 1P+
SN: _____

IN: P5126841 PAD 2

48"x54"
IN: 1- S POLY PAD 48 X 54 W/17X30X15 HH
IN: 1- TR PM LP 50KVA 12KV 120/240 1P+
SN: _____
IN: 4- JJ PERM STRAIGHT SPL #2 200A
MI: 20- OBL #2 AL 3-1/C 17KV OLP PJ

SCALE: 1" = 50'

0 50 100

SUZY 12KV% PUENTE

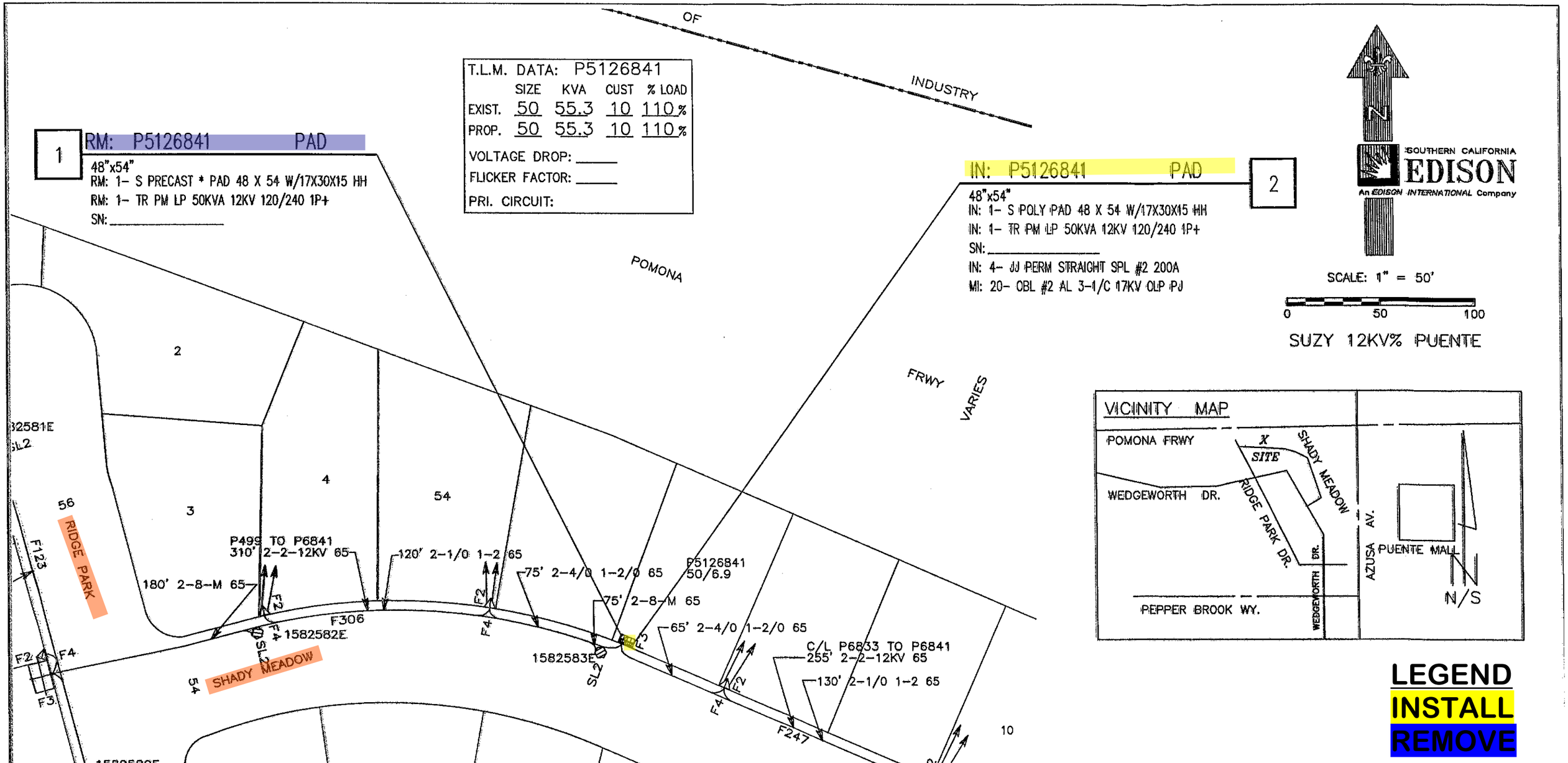

LEGEND
INSTALL
REMOVE

DISTRICT	PROJ. MGR. ZAVALA, JOSE ANTONIO	PLANNER ZAVALA, JOSE ANTONIO	DESIGNER
26 - COVINA	PHONE	PHONE (909)592-3729	VALDIVIA, JOHN D

PROJECT NO.	SERVICE REQUEST	MSR NO.	PRODUCT-1	ASSOC DESGN
1011517	1933917		964907-PREVENTIVE MAINT (INSP DRIVEN)	668854
CIRCUIT / VOLTAGE: SUZY 12KV		THOMAS GUIDE: 678-F3	PRODUCT-2	ASSOC DESGN
SUB / PG NO.: PUENTE		CIRCUIT CODE: 17385	PRODUCT-3	ASSOC DESGN

INVENTORY MAP 111-4306-5 J.P.A. NO.

TYPE	DATE	APPROVED BY	CHECKED BY	DRAWN BY	PAX #

PROPOSED CONSTRUCTION (LOCATION)
CAPITAL HANDOFF 406701380/406701390
XSTRT 16929 SHADY MEADOW DRIVE
HACHTS, CA 91745

Southern California Edison Company

SHEET 1 OF 1

DESIGN\DRWG NO. 668854_0.01

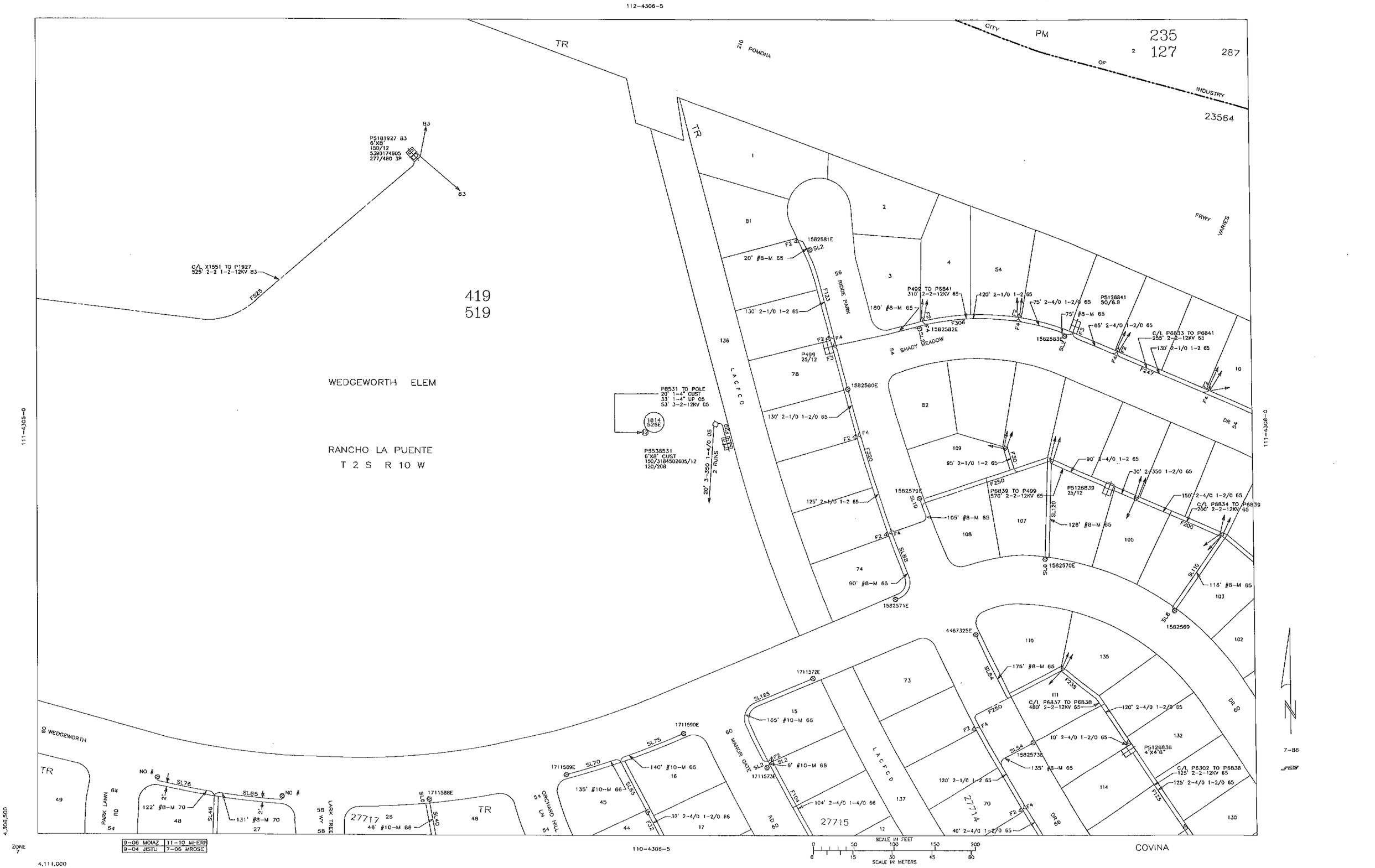
112-4306-5
111-4305-0
111-4308-0
110-4306-5
CITY OF INDUSTRY
PM 235 127
287
23564
TR
210 POMONA
FRWY VARIES
419
519
WEDGEWORTH ELEM
RANCHO LA PUENTE
T 2 S R 10 W
P5181927 83
6'X8'
150/12
5390174605
277/480 3P
C/L X1551 TO P1927
525' 2-2 1-2-12KV 83
F525
P8531 TO POLE
20' 1-4" CUST
33' 1-4" UP 05
53' 3-2-12KV 05
1814
526E
P5538531
6'X8' CUST
150/3184502605/12
120/208
20' 3-350 1-4/0 05
2 RUNS
RIDGE PARK
SHADY MEADOW
LACFCD
P499 TO P6841
310' 2-2-12KV 65
P5126841
50/6.9
C/L P6833 TO P6841
255' 2-2-12KV 65
P499
25/12
P6839 TO P499
570' 2-2-12KV 65
P5126839
25/12
C/L P6834 TO P6839
200' 2-2-12KV 65
C/L P6837 TO P6838
480' 2-2-12KV 65
P5126838
4'X4'6"
C/L P6302 TO P6838
125' 2-2-12KV 65
MANOR GATE
ORCHARD HILL LN
LARK TREE WY
PARK LAWN RD
WEDGEWORTH
27717
27715
27714
DR 54
DR 60
DR 56
7-86
SCALE IN FEET
SCALE IN METERS
COVINA
9-06 MOIAZ
11-10 MHERN
9-04 JISTU
7-06 MROSE
ZONE 7
4,111,000
4,306,500

© 2015 Google Terms of Use Report a problem

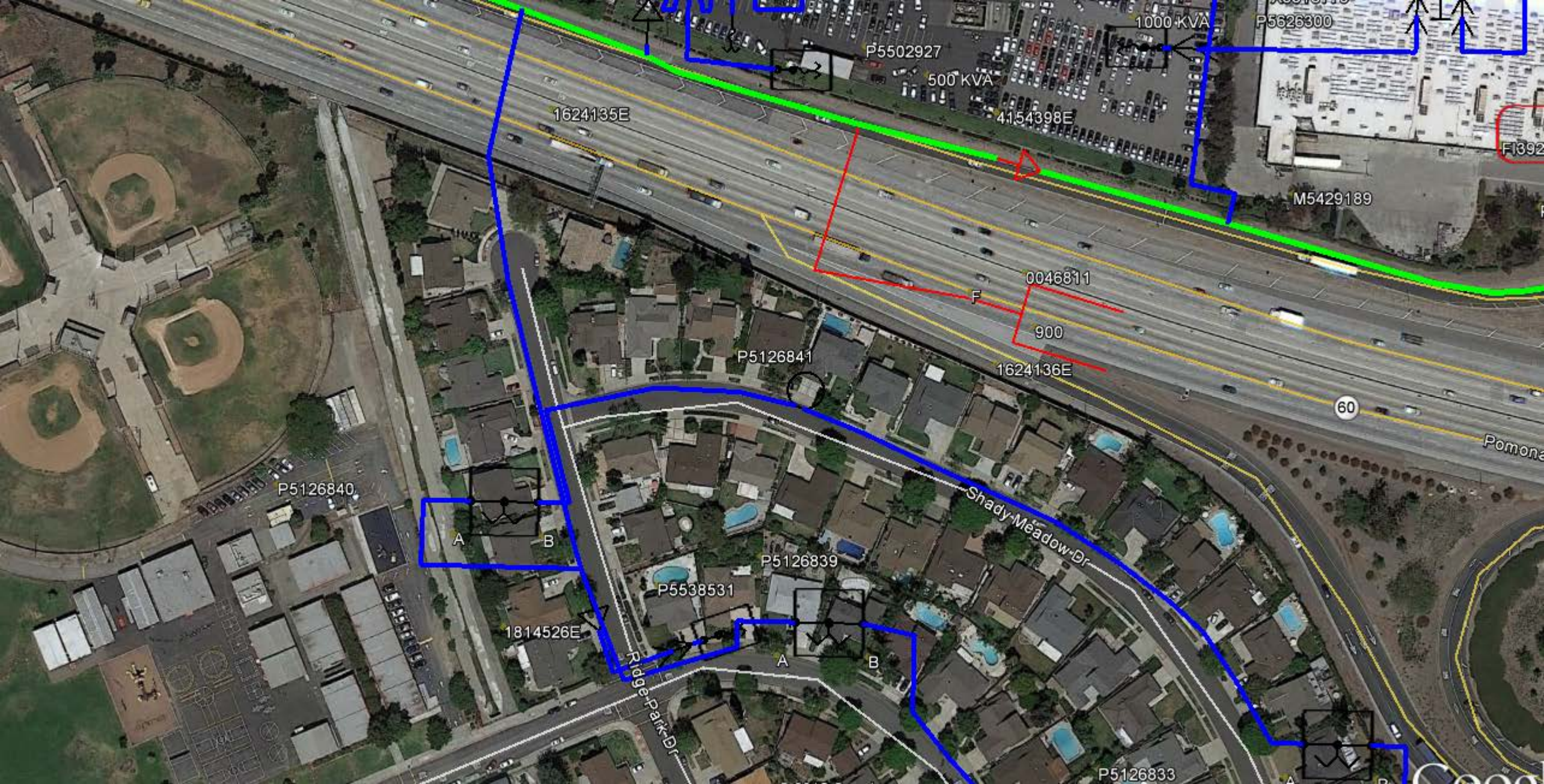
P5502927
500 KVA
1000 KVA
P5626300
4154398E
1624135E
M5429189
0046811
F
900
1624136E
P5126841
60
Pomona
P5126840
A
B
Shady Meadow Dr
P5126839
P5538531
1814526E
Ridge Park Dr
A
B
P5126833

Shadow Meadow Dr

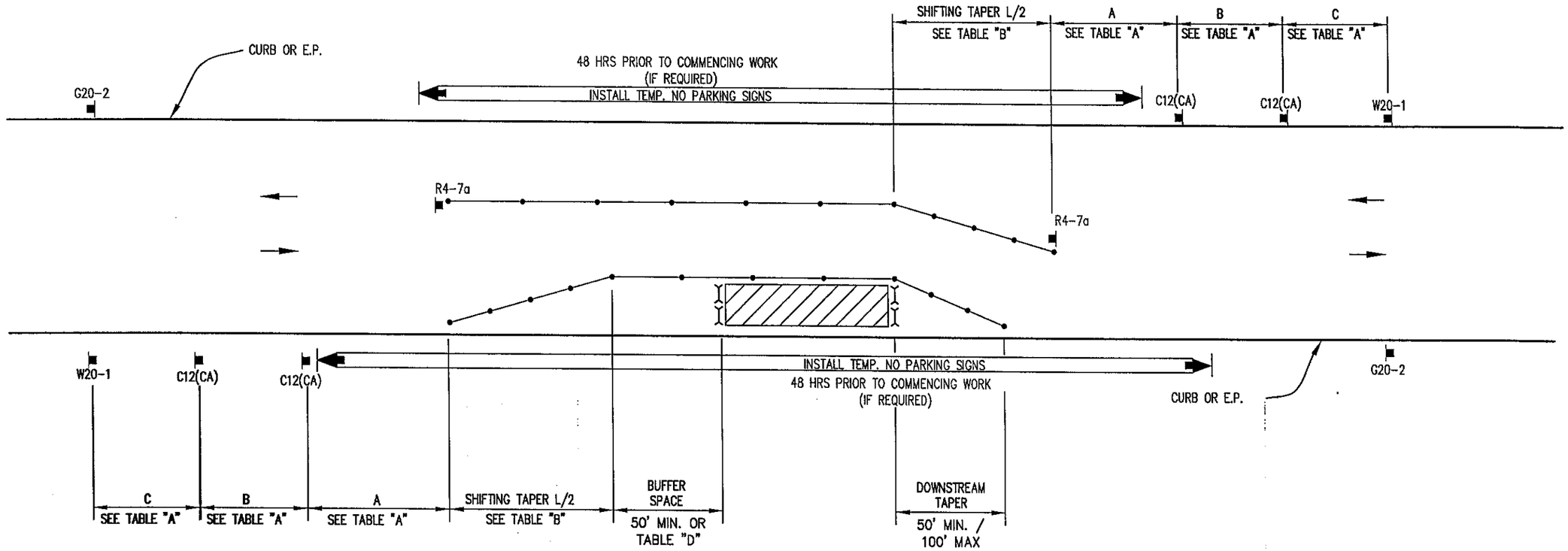

Ridge Park Dr

LEGEND

- TYPE III BARRICADE W/SIGN
- TYPE III BARRICADE W/O SIGN
- TYPE II BARRICADE W/SIGN
- TYPE II BARRICADE W/O SIGN
- CHANNELIZING DEVICE – **SEE TABLE "F" FOR SPACING**
- TRAFFIC CONE WITH CLIP ON SIGN
- SIGN
- (S) SIGNALIZED INTERSECTION
- ARROW PANEL (FLASHING ARROW) (WHERE REQUIRED)
- HIGH LEVEL WARNING DEVICE (FLAGTREE) (OPTIONAL)
- FLAGGER
- TANS — TOW AWAY NO STOPPING ___ TO ___ (SHOW HOURS)
- TANSAT — TOW AWAY NO STOPPING ANY TIME
- WORK ZONE (ACTIVITY AREA) LIMITS
- DIRECTION OF TRAFFIC (NOT PAVEMENT MARKING)
- (A) ROADWAY DESIGNATION (A THROUGH D)

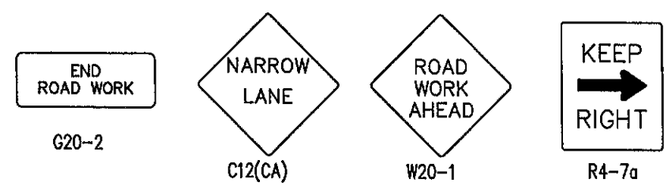

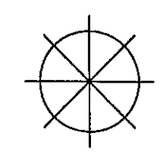

INDICATE NORTH WITH A "N"
AND AN ARROW POINT

DATES OF TEMPORARY NO PARKING ZONE

TD964907

WORKSITE TRAFFIC CONTROL PLAN
SIDE OF ROAD WORK TWO LANE TRAFFIC
CONTROL WITHOUT CENTERLINE

DATE		SCALE NONE
		DRAWING NO. 1

REV. 6/13/2013 CJUTCM-DWG01.DWG