ATTACHMENT E: JURISDICTIONAL DELINEATION

Wetland Delineation of the Oxford Basin Marina Del Rey, Los Angeles County, California

Prepared for:

Robert A. Hamilton
Hamilton Biological, Inc.
316 Monrovia Avenue
Long Beach, CA 90803

Prepared by:

David Bramlet
Consulting Botanist
1691 Mesa Dr. No. A-2
Newport Beach, CA 92660

October 1, 2010

1.0 INTRODUCTION

1.1 Site Description

Oxford Retention Basin (Oxford Basin) is located in the Marina Del Rey Harbor, Los Angeles County, California. It is located approximately 1 mile east of Venice Beach, and 600 feet north of the Marina del Rey Harbor (Figure 1-1). It is south of Washington Boulevard, north of Admiralty Way, east of an existing public parking lot, and west of Yvonne B. Burke park (Figure 1-2). The property occurs on the Venice 7.5' U.S.G.S. topographic map and is generally located at the following UTM coordinates: 11S 03 65 584m E × 37 61 458mN. Oxford Basin occurs in an area that was historically part of the Venice Marshes (see Appendix A).

Water flows into Oxford Basin from culverts beneath Washington Boulevards and Admiralty Way, and from a pump station at the eastern end of the basin. There is also a tidal gate at the southwest corner of the basin, which connects with the end of Basin E in Marina del Rey Harbor. This gate allows for tidal fluctuations to occur in the Basin and the drainage of flood flows that come into Oxford Basin from the surrounding neighborhood. Recently, low flows (urban runoff) from Admiralty Way culvert were diverted out of Oxford Basin, through a low flow diversion structure that was developed to improve Oxford Basin's water quality.

The presence of the tidal gate means that the tidal prism within the basin (the volume of water in the basin between mean high tide and mean low tide, or the volume of water leaving the basin at ebb tide) does not completely correspond to the tidal fluctuations that occur within Marina del Rey Harbor. In addition, the gates may be closed and the basin pumped out before the rainfall events, so the tidal fluctuations may be interrupted for short periods during the winter months or for various operations conducted within the basin during other seasons of the year. In general, the basin maintains tidal fluctuations for most of the year, and the levels of the tidal prism define the locality of wetlands found within Oxford Basin.

This wetland delineation was completed as part of advanced planning by the County Department of Public Works, which seeks to increase Oxford Basin's effectiveness as a flood control facility and to improve its aesthetics and passive recreation opportunities.

Figure 1-1. Oxford Basin is located on the northern boundary of Marina del Rey, Los Angeles County, California.

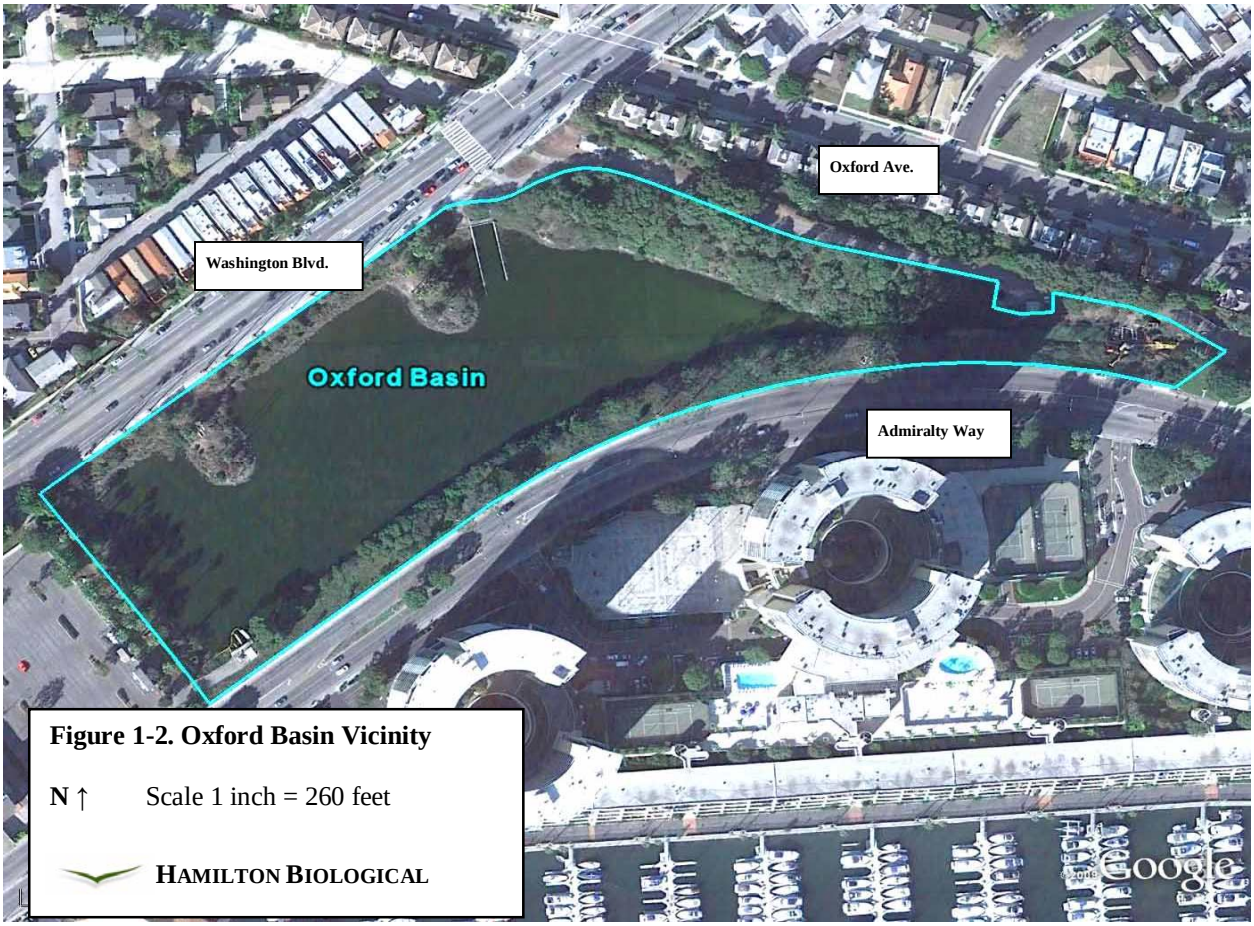

Figure 1-2. Oxford Basin is bounded on the north by Washington Boulevard and Oxford Avenue, and on the south by Admiralty Way.

1.2 Regulatory Overview

1.2.1 U.S. Army Corps of Engineers (Corps)

1.2.1.1 Clean Water Act

The Corps regulates discharges of dredged or fill material into Waters of the United States under the provisions of Section 404 of the Clean Water Act. Waters of the United States (Waters) includes wetlands and nonwetland habitats, including oceans, bays, ponds, lakes, rivers, and streams, which may be used for interstate commerce. It also includes tidal areas, mudflats, sandflats, tributaries of Waters, along with wetland and adjacent wetland areas. Wetlands are a type of the Waters of the United States, and are defined as those areas that are inundated or saturated by surface or ground water at a frequency and duration to support, under normal circumstances, a prevalence of vegetation adapted to saturated soil conditions.

The determination of those wetland sites under the Corps jurisdiction is determined by the presence of wetland vegetation, hydric soils, and suitable hydrology, using the methodology defined in the arid west region supplement to the 1987 Corps wetland delineation manual (Wetland Training Institute 1991, U. S. Army Corps of Engineers 2008).

1.2.1.2 Rivers and Harbors Act (Section 10)

The Corps also regulates any obstruction or alteration to Navigable Waters of the United States. The jurisdiction for these Waters extends to the high tide line, including spring high tides or other high tides that occur with regular frequency, and to the ordinary high water mark in non tidal waters. Navigable Waters are typically within the same boundaries as the Waters of the United States, but wetlands are not typically found within Navigable Waters, with the exception of some tidal marshes.

1.2.2 California Coastal Commission

The California Coastal Commission regulates the filling, dredging or diking of wetlands within the coastal zone. Generally the 1981 Statewide interpretive guidelines for wetlands and other wet environmentally sensitive habitats are used to determine the presence of wetlands within the coastal zone. These guidelines provide a definition of a wetland and note that the presence of hydrophytes and/or hydric soils are useful to identify wetlands, but that the Commission will

take into account all relevant information in making wetland determinations. Typically, a single wetland parameter is all that is required to define a wetland under these guidelines.

The Coastal Commission (1981) considers most wetlands to be Environmentally Sensitive Habitat Areas (ESHAs), but man-made flood-control facilities like Oxford Basin are not typically called out as ESHAs; no ESHAs are identified in the Marina Del Rey Local Coastal Plan (County of Los Angeles 1996).

1.2.3 Regional Water Quality Control Board (RWQCB)

The RWQCB is responsible for implementing Section 401 of the Clean Water Act, which typically refers to the same jurisdictional area recognized by the Corps. As authorized by the Clean Water Act, the National Pollutant Discharge Elimination System (NPDES) permit system controls potential water pollution by regulating point sources that discharge into Waters of the United States. The RWQCB is also responsible for regulatory waste discharge under the Porter-Cologne Act.

Currently, the County of Los Angeles has a NPDES permit for the discharge of storm waters into the ocean. The RWQCB is currently under a federal consent decree for developing targeted compliance for storm water pollutants. In Marina Del Rey Harbor, this includes a targets for complying with total maximum daily loads (TMDL) of bacteria in dry and wet conditions (effective as of March 2004) and TMDL of toxic materials (effective as of 18 March 2006).

1.2.4 California Department of Fish and Game (CDFG)

Sections 1600–1603 of the California Fish and Game Code empower CDFG to issue agreements that regulate the alteration of any river, stream, or lake, where fish and wildlife resources may be affected. Jurisdictional determination of wetlands are not generally conducted for CDFG agreements, since the boundary of the jurisdictional area is generally the banks of the stream or shoreline of the lake. However, CDFG also extends jurisdiction to the riparian habitat along the stream course, or along the lake shore, so the jurisdictional area can extend beyond the bank or shoreline and beyond the defined Corps jurisdictional wetland areas.

2.0 METHODOLOGY

An initial step was to conduct a literature review on the current regulations, information on the wetland parameters, and any documentation on the distribution of wetlands in the study area. This included the procedural information in the arid lands supplement (Corps 2008) along with the 1987 Corps wetland delineation manual (Wetland Training Institute 1991), and regulatory information on the Corps jurisdiction of Waters of the U.S. (Cylinder 1995, 2004).

Background information on the three wetland parameters in the area were evaluated for this project. There were no published soil surveys for this portion of Los Angeles County and information on the distribution of soils in this area is not generally available. Descriptions of the plant communities and species within the Basin have recently been developed by Bramlet (2010).

Current National Wetlands Inventory maps (U.S. Fish and Wildlife Service 2010) were reviewed to evaluate any previous description of the wetlands within this facility. The inventory erroneously mapped Oxford Basin as “palustrine wetlands” (referring to freshwater marshes or bogs), apparently assuming no tidal connection to the harbor.

The Local Coastal Plan for Marina del Rey (County of Los Angeles 1996) and associated information from the California Coastal Commission (2002) were also examined for this study, principally to determine any special status or conditions on the Oxford Basin that is noted within the LCP for this area.

Reviews of historic topographic maps and older aerial photos were conducted to determine the potential vegetation types occurring on the project site, before construction of the Basin. Reviews of historic topographic maps (USGS 1924, 1934, 1942) and aerial photos from 1952 and 1972 (www. historicaerials.com) were conducted to establish the previous land use and possibly historical vegetation within the area of the Basin (see Appendix A).

During January, March, April and May of 2010, surveys were conducted throughout the fenced area around the Basin in order (1) to document and catalog the plant species occurring in this area, and (2) to map and describe the plant communities present in this area (Bramlet 2010).

The wetland delineation was conducted on 12 June 2010 by David Bramlet and Rick Riefner. The study employed the three-criteria delineation methodology currently defined by the arid lands supplement. Please refer to Appendix B for the wetland determination field forms and a map of the sample sites.

At each sample site a soil pit was dug, soils were examined, hydrologic indicators were evaluated, and an assessment of each plant species layer was conducted. Samples consisted of a single sampling locality if the wetland boundary was clearly definable, or a series of two or more sampling localities in areas where further evaluation was required to determine the Corps jurisdictional boundaries. The location of each sample site was recorded on an aerial photo of the site and also documented using a Garmin 60 CSX GPS receiver.

The Corps jurisdiction boundaries, along with the California Coastal Commission wetland boundaries, were delineated on an aerial photo at scale 1 inch equals 100 feet. On this photo, vegetative canopy obscured the rather narrow bands of wetland vegetation in some parts of the Basin, and in those areas the mapping of wetland boundaries were estimated in the field. As the wetlands in these areas occur in a narrow, regular band along the edge of the Basin, their boundaries could be estimated in the field with no substantial loss of accuracy.

The wetland status of the plant species at each sampling point generally follows the *National List of Plant Species that Occur in Wetlands: California (Region O)* (Reed 1988). However, since some species are not included in the 1988 list, the draft 1996 list of *Vascular Species that Occur in Wetlands* (USFWS 1996) was used to provide the information on the wetland status of these plants in California. The indicator status for wetlands plants includes: Obligate wetland plants (Obl) – Plants that occur almost always in wetlands (>99%), under natural conditions; Facultative wetland plants (FacW) – Plants that usually occur in wetlands (67-99%), but also occur in nonwetlands; Facultative plants (Fac) – plants with a similar likely hood of occurring

(33-67%) in wetlands as nonwetlands; Facultative Upland plants (FacUp) – Plants that sometimes occur in wetlands (1-33%), but occur more often in uplands; and Upland plants (Up) – Plants that occur almost never in wetlands (< 1%).

3.0 RESULTS

3.1 Introduction

The field surveys resulted in delineation of Corps jurisdictional wetlands, Waters of the United States, and Coastal Commission wetlands within Oxford Basin. The extent of the jurisdictional wetlands found on the project site is depicted in Figures 3-1b and 3-1b. Following these figures are descriptions of the jurisdictional wetlands and Waters found on the project site, and documentation of the historic wetland conditions for the general locality of Oxford Basin. Photos of some of the wetlands found on the project site are located in Appendix C.

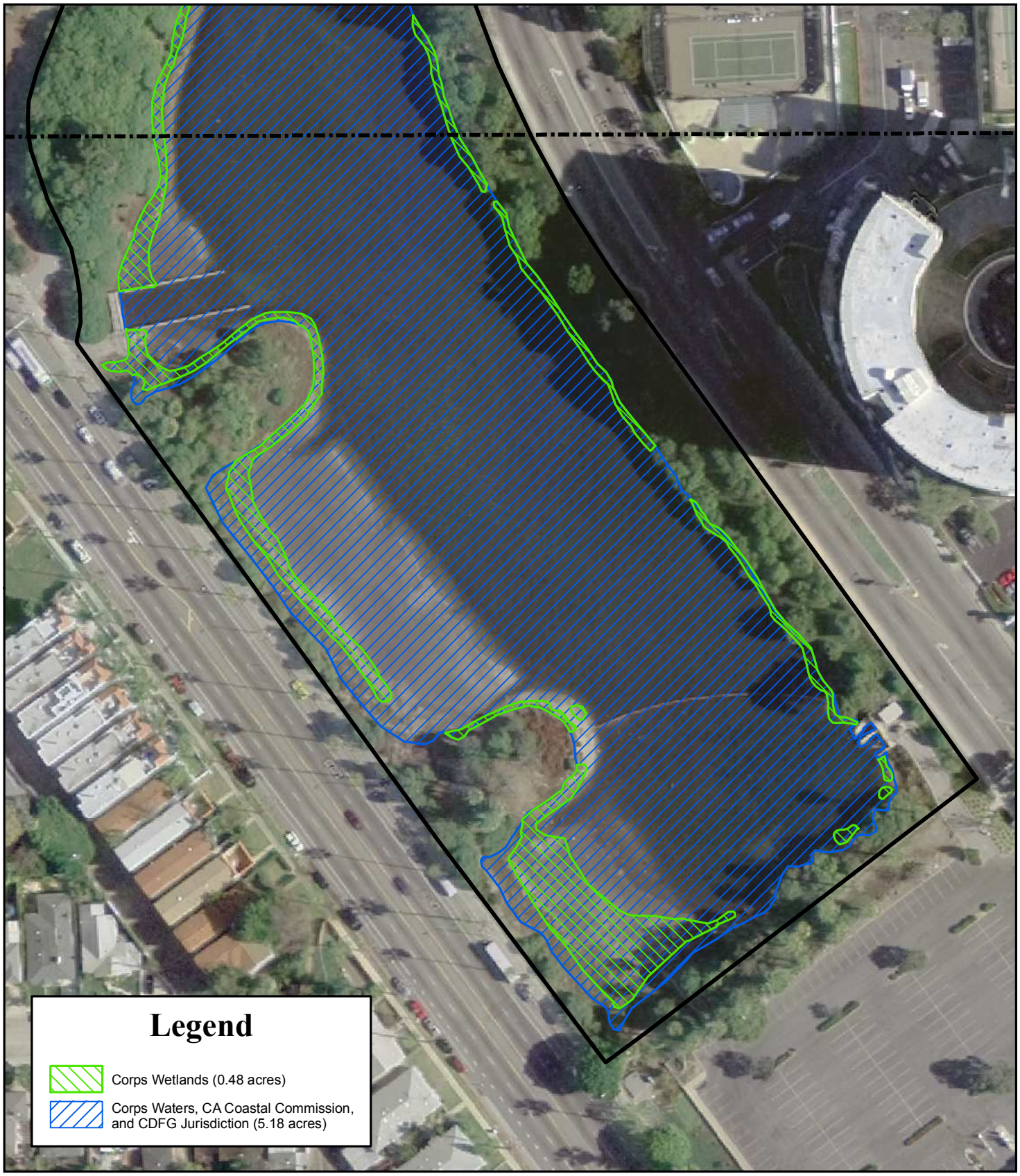

Site area: 8.94 acres

0 100 200 Feet

Figure 3-1a

Jurisdictional Wetlands in the Oxford Basin

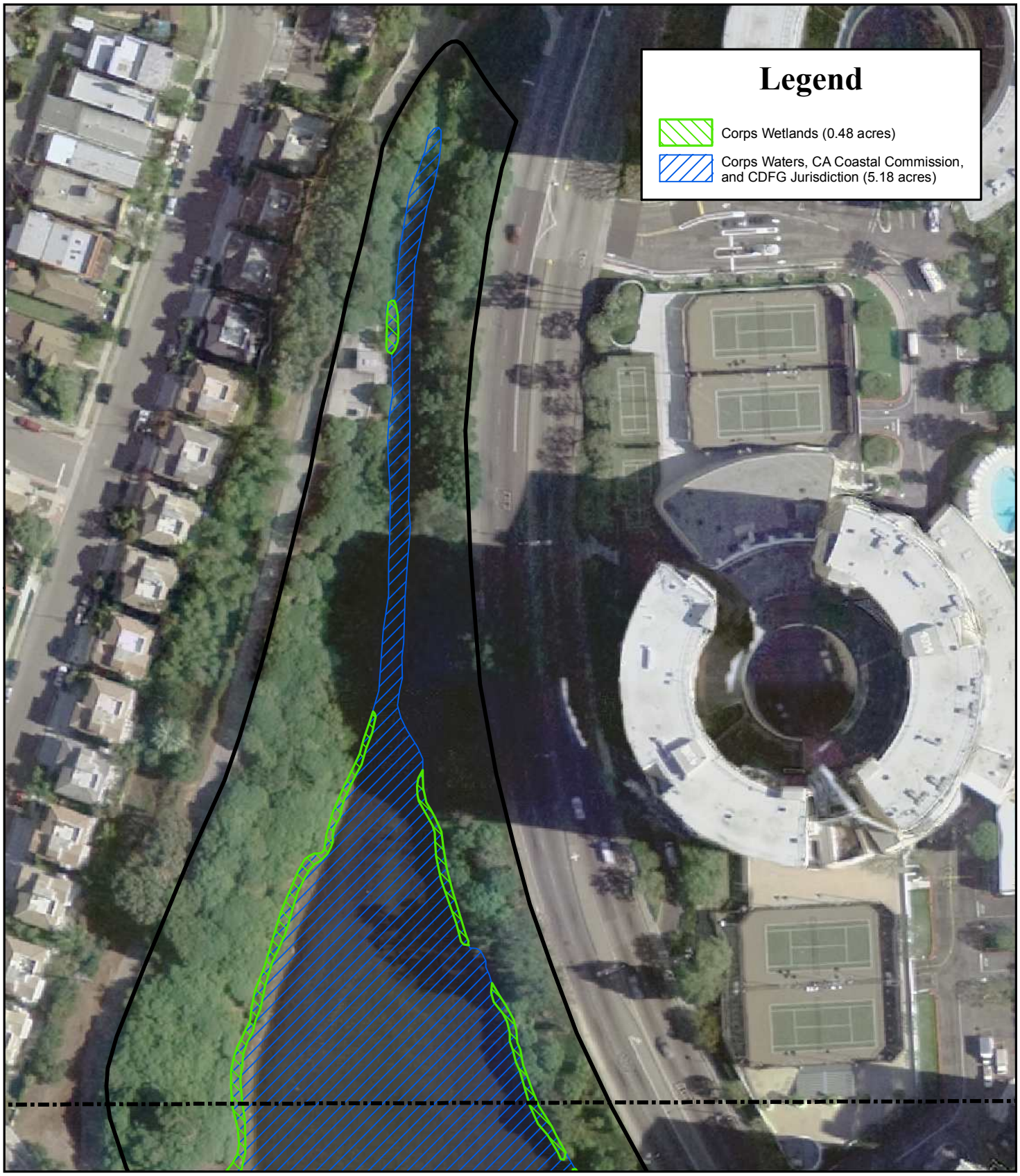

Site area: 8.94 acres

0 100 200 Feet

Figure 3-1b

Jurisdictional Wetlands in the Oxford Basin

3.2 Corps of Engineers Jurisdictional Wetlands and Waters of the United States

3.2.1 Historical Conditions

An assessment of historical conditions at the current Oxford Basin was conducted involving review of historic topographic maps and aerial photographs (see Appendix A). This review shows that Oxford Basin was originally part of the greater Ballona Marsh.

A 1942 topographic map (USGS 1942) shows structures in the area of the marsh adjacent to Basin's current location. It is likely that the marshlands in this area were drained during this period.

During the early 1950s, the current Basin location was generally disturbed and apparently was part of a landfill site. An aerial photograph from 1952 shows that the marsh had been drained in the Basin's current location. Some structures and remnants of vegetation are visible in this photo.

The Basin, in its current form, was constructed starting in 1960 (County of Los Angeles Dept. of Small Craft Harbors 1976).

3.2.2 Wetlands

3.2.2.1 Soils

No information on the soils in the Oxford Basin study area was located in the literature review for this study. The Natural Resources Conservation Service did not publish a soil survey for this area of Los Angeles County. A study by Glenn Lukos Associates (2006) mentioned a published soil map for the region, but this could not be located in the material examined for this project.

Overall, the soils in the areas above the Basin tend to be sandy loams, commonly observed in southern California. The Basin itself has been filled with a silty clay and areas of loamy sands.

The observations from the soil pits, conducted at each sample point, noted strong indicators of hydric soils within the tidal zone. These included extensive mottling, low chroma, stratified layers, and gleyed matrix within these soils. Depleted matrix conditions with oxidized rhizospheres or less extensive mottling, along with some low chroma soils, were observed in the soils found near the margin of the mean high tide elevation. Hydric soils were not found in areas that apparently are inundated by occasional very high tides or winter flooding events, as evidenced by drift deposits.

3.2.2.2 Hydrology

The hydrology in Oxford Basin was clearly defined, due to the trash and debris in the basin, which provided well defined drift lines within the study area. Extremely high tides and storm events had left higher drift lines of debris, but these were clearly older, and did not correspond with soil mottling, water marks or other indicators of wetland hydrology.

In general, what is assumed to be the high tide elevation defines the extent of the wetland hydrology within Oxford Basin. This generally correspond with the observed hydric soil indicators, described previously. It generally appears that tidal fluctuations within the basin, as mediated by operation of the tide-gates, represent the predominant factor for the wetland hydrology, rather than the periodic floods that inundate the Basin for short periods.

3.2.2.3 Vegetation

The plant communities found within Oxford Basin were described by Bramlet (2010). The wetland vegetation found within this study consisted of the Salicornia marsh and “beach” communities/mapping unit found within the Basin. The predominant wetland species is the common woody pickleweed (*Salicornia virginica*), Obl (see page 10 for an explanation of the wetland indicator status for these plant species), which forms a “ring” of vegetation along the lower edge of the basin and ranges from 6 to 22 feet wide. At least one of the mapped “beach” areas has sufficient cover of common woody pickleweed seedlings to meet the criteria for hydrophytic vegetation. Other species found the designated hydrophytic vegetation of the Salicornia marsh included: rabbit’s foot grass (*Polypogon monspeliensis*), FacW; saltmarsh sand

spurry (*Spergularia marina*) Obl; spearscale (*Atriplex prostrata*), FacW; and, uncommonly, yellow sweet clover (*Melilotus indicus*) Fac. At least one disturbed wetland site also had hydrophytic vegetation and this locality contained water bentgrass (*Agrostis viridis*) Obl; crab grass (*Digitaria sanguinalis*) FacUp; Mexican fan palm seedlings (*Washingtonia robusta*) FacW; salt marsh sand spurry; yellow sweet clover; and Boccone's sand spurry (*Spergularia bocconei*) Fac.

3.2.3 Waters of the United States

Within Oxford Basin, Corps jurisdiction over Waters of the United States extends as high as the mean "high tide" line. This designation includes wetland areas that lack of one or more of the three wetland parameters, such as "beach" areas or exposed tidal flat areas, which are often exposed in the Basin, and tidal flats that are generally inundated and exposed on a daily basis. Depending on the slope of the Basin, Waters of the United States extended from zero to 16 feet above the delineated Corps wetland areas. Along much of the Basin's north shore, Waters of the United States extend 6–8 feet above the areas delineated as Corps wetlands.

3.3 California Coastal Commission Wetlands

In Oxford Basin, wetlands satisfying the one-parameter methodology of the California Coastal Commission extend to mean "high tide" line. These wetland areas had hydric soils and wetland hydrology, but were generally dominated by Perez's sea lavender (*Limonium perezii*). Since this species was considered a Facultative upland species, these localities were not determined to have hydrophytic vegetation. Therefore these areas were not delineated as jurisdictional wetlands under the Corps' three-parameter methodology, but were delineated as wetlands under the Coastal Commission's one-parameter methodology. Other species found in these wetlands included rabbit's foot grass (FacW); salt marsh sand spurry (Obl); spearscale (FacW); alkali heliotrope (*Heliotropium curassavicum*) Obl; Boccone's sand spurry (Fac), Mexican tea (*Dysphania ambrosioides*) Fac; yellow sweet clover (Fac); garden beet (*Beta vulgaris*) FacUp; and myoporum (*Myoporum laetum*) FacUp. The Coastal Commission wetland areas also include sparsely vegetated or non-vegetated "beach" areas that are infrequently tidally inundated, as well as tidal flat areas that are inundated on a daily basis.

Depending on the slope of the Basin, the Coastal Commission wetlands extended from zero to 16 feet above the delineated Corps wetland areas. Along much of the Basin's north shore, Coastal Commission wetlands extend from 6 to 8 feet above the Corps delineated wetland areas.

3.4 California Dept. of Fish and Game (CDFG) Jurisdictional Areas

The CDFG 1601 jurisdictional area extends to the mean "high tide" line. No other riparian or isolated wetland habitat occurs within Oxford Basin and the inlet channels are all developed storm drains.

4.0 RECOMMENDATIONS

The following recommendations are provided for improving the ecological functions and values of Oxford Basin's wetland communities:

- Investigate the feasibility of increasing the total area of the tidal prism at differing elevational levels. The principal function of Oxford Basin is to maintain maximum flood control capacity, and this may require a uniform upper elevational level. However, if sediment is to be removed from the basin, the potential of having differing elevational levels within the basin should be evaluated. This would allow for a greater diversity of native salt marsh "habitats" (e.g. mid-marsh, high marsh) and species that could potentially be introduced into the basin.

- Investigate the feasibility of establishing vascular aquatic plant species, such as eel grass (*Zostera marina*) within the mud flats of Oxford Basin. These could be placed in artificial submerged structures, that would allow "harvesting" of the eel grass. These plants would be grown more to enhance water quality and reduce the algal blooms, than to enhance the habitat found within the mudflats. Another alternative would be to create areas of sandy habitat within the basin, to provide substrate for this or other suitable species.

- Consider the feasibility of enhancing the salt marsh community found at Oxford Basin. This would include plans for the removal of non-native Perez's sea lavender (*Limonium perezii*), which has low habitat value for native wildlife, and replacing it with a more diverse group of native salt marsh species. Some of these species could include California marsh rosemary (*Limonium californicum*), alkali heath (*Frankenia salina*), saltgrass (*Distichlis spicata*), jaumea (*Jaumea carnosa*), shore grass (*Monanthochole littoralis*), and American saltwort (*Batis maritima*). The plan would need to determine the suitability of the existing habitats for these species, and potential procedures that could allow for develop different marsh habitats within the basin. Planting plans would then need to be developed with the different palettes for the salt marsh plantings, along with detailed procedures for preparing the sites for planting/seeding and long term maintenance of the marsh enhancement areas.

5.0 REFERENCES

Bramlet, D.E. 2010. Descriptions of the botanical resources at the Oxford Basin, Marina Del Rey, California. Prepared for Hamilton Biological, Inc., Long Beach, California.

California Coastal Commission. 1981. Statewide interpretive guidelines: geologic stability; view protection; public trust lands; wetlands; and archeological guidelines. San Francisco, California.

California Coastal Commission. (CCC) 2002. Certification of Marina Del Rey LCP amendment 1-01.

California Regional Quality Control Board, Los Angeles Region. 2006. Amendment to the Water Quality Control plan for the Los Angeles region, to incorporate a TMDL for bacteria in Ballona Creek, Ballona estuary, and Sepulveda channel. Resolution 2006-11.

California Regional Quality Control Board, Los Angeles Region. 2007. Notice of continuation of the regional board's public hearing on the proposed reopening of the County of Los Angeles municipal separate storm sewer (MS4) permit (NPDES Permit No. CAS 004001).

California Regional Quality Control Board, Los Angeles Region. 2008a. Order pursuant to California Water Code Section 13383, Letter to the County of Los Angeles, 4 March 2008.

California Regional Quality Control Board, Los Angeles Region. 2008b. Approving an amendment to the Water Control Plan for the Los Angeles region, to establish a TMDL for metals in Ballona Creek.

California Regional Quality Control Board and U.S. Environmental Protection Agency. 2005. Total maximum daily load for toxic pollutants in Marina Del Rey Harbor.

Campbell, K.F. 2009. Hydrophytes of southern California. Unpublished list of hydrophytic plant species.

City of Los Angeles. 2009. Ballona Creek, Ballona estuary, and Sepulveda channel: Bacterial TMDL, Coordinated monitoring plan.

County of Los Angeles Dept. of Small Craft Harbors. 1976. *DEIR*, Proposed Japanese-American Cultural Garden, Marina del Rey. August 19, 1976.

County of Los Angeles. 1996. Marina Del Rey Land Use Plan; A component of the LA County Local Coastal Plan.

County of Los Angeles. 2009. Oxford retention Basin: Flood protection, multiuse enhancement project. Dept. of Public Works, Powerpoint presentation.

Cylinder, P.D., K.M. Bogdan, A.I Zohn, and J. B. Butterworth. 2004. Wetlands, streams and other waters: Regulation, conservation, mitigation planning. Solano Press Books, Point Arena, California.

Cylinder, P.D., K.M. Bogdan, E.M. Davis, and A.I. Herson. 1995. Wetlands regulation: A complete guide to Federal and California programs. Solano Press Books, Point Arena, California.

DiTomaso, J.M. and E. A Healy. 2003. Aquatic and riparian weeds of the west. University of California, Agriculture and Natural Resources, Publication No. 3421, Oakland, California.

DiTomaso, J.M. and E. A Healy. 2007. Weeds of California and other western states. University of California, Agriculture and Natural Resources, Publication No. 3488, Oakland, California.

Ferren, W.R. and P. L. Fiedler. 1993. Rare and threatened wetlands of central and southern California *In* Keeley, J. (ed.) Proceedings of the symposium: Interface between ecology and land development in California. Southern California Academy of Sciences, Los Angeles, California.

Ferren, W.R., P.L. Fiedler and R.A. Leidy. 1996. Part II Classification and descriptions of wetland of the central and southern California coast and coastal watersheds. Madrono 43 (1) Supplement: 125-183.

Glenn Lukos Associates. 2006. Biological technical report, Parcel 9U, Marina Del Rey, California. Prepared for Woodfin Suite Hotels, San Diego, California.

Grewell, B.J., J.D. Callaway, and W.R. Ferren. 2007. Estuarine wetlands. *In* Barbour, M.G. Keeler-Wolf, T., and Schoenherr, A.A. (eds.) Terrestrial Vegetation of California. University of California Press, Berkeley, California.

Reed, P.B. 1988. National list of plant species that occur in wetlands: California (Region O). U.S. Fish and Wildlife Service Biology Report 88(26.10).

Riefner, R.E. and S. Boyd. 2007. New record of riparian and wetland plants in southern California, with recommendations and additions to the national plant list of plant species that occur in wetlands. Journal of the Botanical Institute of Texas

U.S. Army Corps of Engineers. 2008. Regional Supplement to the Corps of Engineers wetland delineation manual: Arid west region (Version 2.0).

U.S. Environmental Protection Agency and Corps of Engineers. 2007. Clean Water Act Jurisdiction following the Supreme Court's decision of Rapanos vs. the U.S. and Carabell vs. the United States.

U.S. Fish and Wildlife Service. 1996. National list of vascular plant species that occur in wetlands: 1996 National Summary.

U.S. Fish and Wildlife Service. 2010. Wetlands mapper, Venice 7.5' Quadrangle, National Wetlands Inventory.

U.S. Geological Survey. 1924. Venice 7.5' topographic map.

U.S. Geological Survey. 1934. Venice 7.5' topographic map.

U.S. Geological Survey. 1942. Venice 7.5' topographic map.

Wetland Training Institute. 1991. Field guide for wetland delineation: 1987 Corps of Engineers manual.

Zedler, J.B. 1982. The ecology of southern California coastal salt marshes: A community profile. U.S. Fish and Wildlife Service Report No. FWS/OBS-81/54.

APPENDIX A
HISTORICAL DOCUMENTION
OF THE
PROJECT SITE

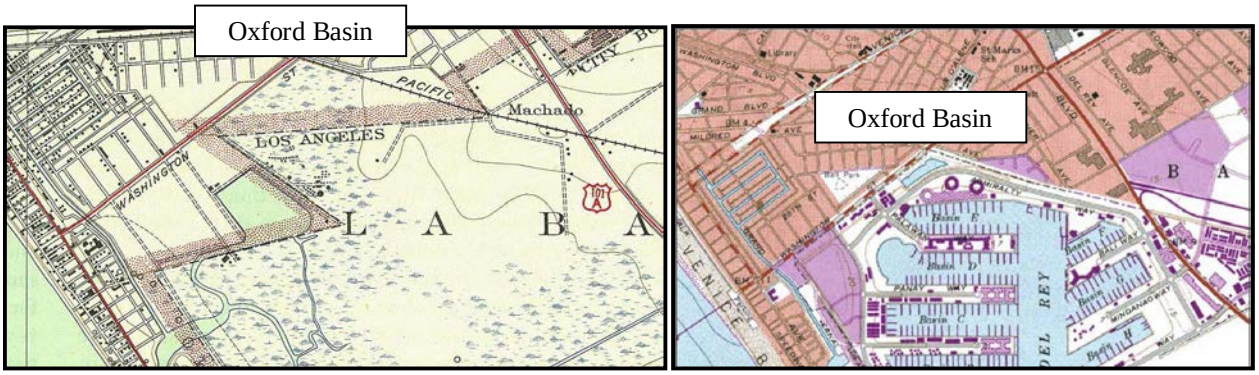

Historical topography showing in red the future location of Oxford Basin in 1942 (left) and the basin as it existed (and still exists) in 1964 (right). Source: USGS Venice 7.5' topographic quadrangles.

Following page: Comparison of aerial photos from 1952 (pre-Marina del Rey) and 1972 (post-Marina del Rey). These photos show that the marshlands in question had been cleared some time before 1952. In 1952, the locality was generally disturbed and appeared to be used as a materials extraction site.

OXFORD BASIN, HISTORIC AERIAL PHOTOS

Oxford Basin Area, 1952

Oxford Basin Area, 1972

Source: Historicaerials.com

APPENDIX B
WETLAND FIELD FORMS

OXFORD BASIN WETLAND DELINEATION SAMPLING SITES

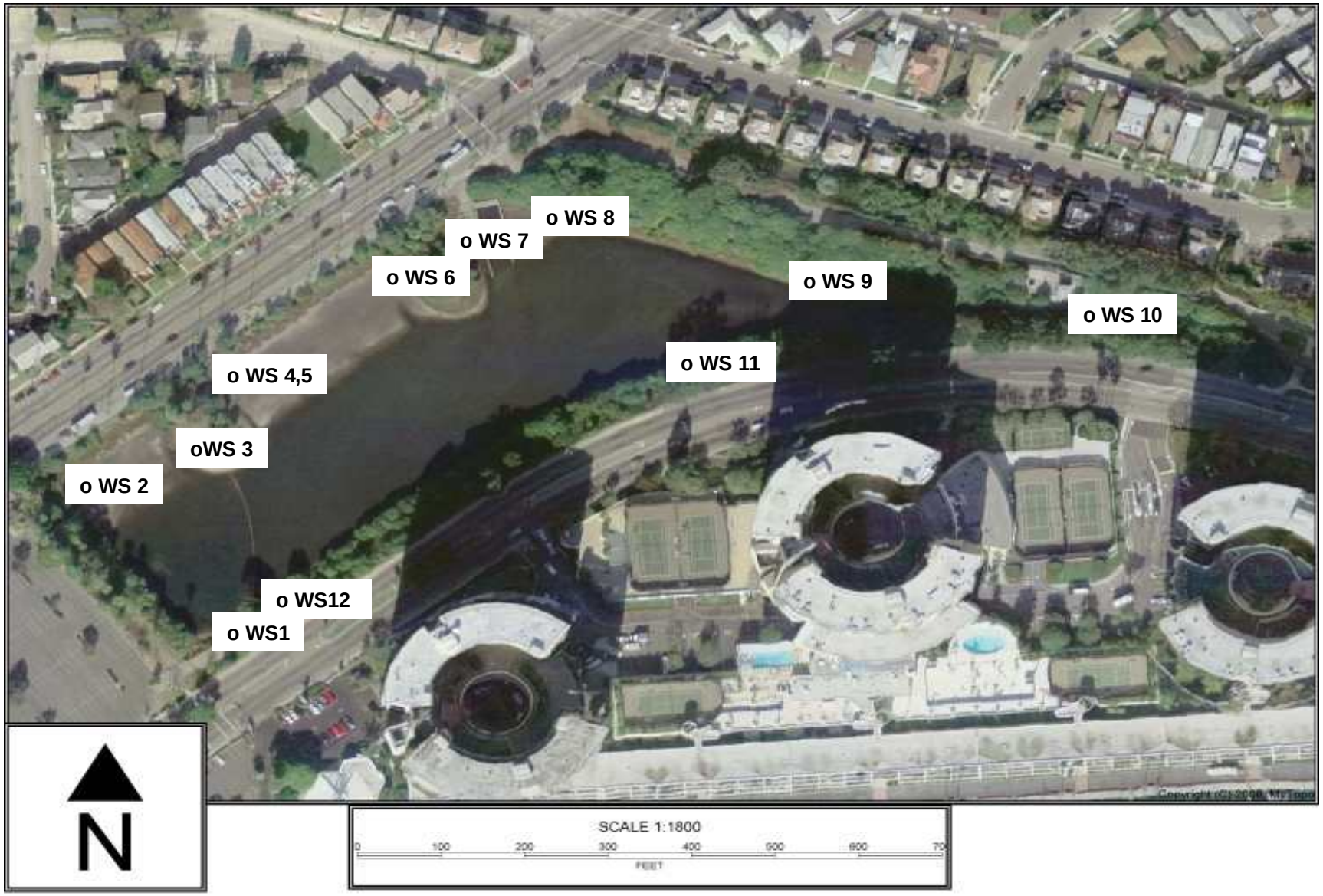

WETLAND DETERMINATION DATA FORM – Arid West Region

Project/Site: Ox Fore Basin City/County: LA County Sampling Date: 6/12/10
Applicant/Owner: LA County State: CA Sampling Point: 1
Investigator(s): Bramlet Riefner Section, Township, Range: _____
Landform (hillslope, terrace, etc.): Slope of Basin Local relief (concave, convex, none): Convex Slope (%): 25%
Subregion (LRR): _____ Lat: 33° 59' 04" Long: 118° 27' 22" Datum: NAD83
Soil Map Unit Name: NA NWI classification: _____
Are climatic / hydrologic conditions on the site typical for this time of year? Yes ✓ No _____ (If no, explain in Remarks.)
Are Vegetation _____, Soil _____, or Hydrology _____ significantly disturbed? No Are "Normal Circumstances" present? Yes X No _____
Are Vegetation _____, Soil _____, or Hydrology _____ naturally problematic? No (If needed, explain any answers in Remarks.)

SUMMARY OF FINDINGS – Attach site map showing sampling point locations, transects, important features, etc.

Hydrophytic Vegetation Present?	Yes X	No _____	**Is the Sampled Area within a Wetland?** Yes X No _____
Hydric Soil Present?	Yes X	No _____	
Wetland Hydrology Present?	Yes X	No _____	

Remarks:

Wetland area ~ 8 ft wide

VEGETATION – Use scientific names of plants.

Tree Stratum (Plot size: _____)	Absolute % Cover	Dominant Species?	Indicator Status
1.			
2.			
3.			
4.			
	_____ = Total Cover		
Sapling/Shrub Stratum (Plot size: _____)			
1.			
2.			
3.			
4.			
5.			
	_____ = Total Cover		
Herb Stratum (Plot size: _____)			
1. Salicornia virginica	95	Y	Obl
2. Polypogon monspeliensis	2	N	FACW
3.			
4.			
5.			
6.			
7.			
8.			
	97 = Total Cover		
Woody Vine Stratum (Plot size: _____)			
1.			
2.			
	_____ = Total Cover		

% Bare Ground in Herb Stratum _____ % Cover of Biotic Crust _____

Dominance Test worksheet:

Number of Dominant Species That Are OBL, FACW, or FAC: 2 (A)

Total Number of Dominant Species Across All Strata: 2 (B)

Percent of Dominant Species That Are OBL, FACW, or FAC: 100 (A/B)

Prevalence Index worksheet:

Total % Cover of:		Multiply by:
OBL species	95	x 1 = 95
FACW species	2	x 2 = 4
FAC species		x 3 =
FACU species		x 4 =
UPL species		x 5 =
Column Totals:	97 (A)	99 (B)

Prevalence Index = B/A = 1.02

Hydrophytic Vegetation Indicators:

✓ Dominance Test is >50%
✓ Prevalence Index is ≤3.0[1]
___ Morphological Adaptations[1] (Provide supporting data in Remarks or on a separate sheet)
___ Problematic Hydrophytic Vegetation[1] (Explain)

[1]Indicators of hydric soil and wetland hydrology must be present, unless disturbed or problematic.

Hydrophytic Vegetation Present? Yes X No _____

Remarks:

SOIL

Sampling Point: 1

Profile Description: (Describe to the depth needed to document the indicator or confirm the absence of indicators.)

Depth (inches)	Matrix Color (moist)	Matrix %	Redox Features Color (moist)	Redox %	Type[1]	Loc[2]	Texture	Remarks
4"	10YR 3/2		2.5YR 5/6	720	C	M	Sandy clay	Mottles thin

[1]Type: C=Concentration, D=Depletion, RM=Reduced Matrix, CS=Covered or Coated Sand Grains. [2]Location: PL=Pore Lining, M=Matrix.

Hydric Soil Indicators: (Applicable to all LRRs, unless otherwise noted.)

- ___ Histosol (A1)
- ___ Histic Epipedon (A2)
- ___ Black Histic (A3)
- ___ Hydrogen Sulfide (A4)
- X Stratified Layers (A5) (**LRR C**)
- ___ 1 cm Muck (A9) (**LRR D**)
- ___ Depleted Below Dark Surface (A11)
- ___ Thick Dark Surface (A12)
- ___ Sandy Mucky Mineral (S1)
- ___ Sandy Gleyed Matrix (S4)
- X Sandy Redox (S5)
- ___ Stripped Matrix (S6)
- ___ Loamy Mucky Mineral (F1)
- ___ Loamy Gleyed Matrix (F2)
- ___ Depleted Matrix (F3)
- ___ Redox Dark Surface (F6)
- ___ Depleted Dark Surface (F7)
- ___ Redox Depressions (F8)
- ___ Vernal Pools (F9)

Indicators for Problematic Hydric Soils[3]:

- ___ 1 cm Muck (A9) (**LRR C**)
- ___ 2 cm Muck (A10) (**LRR B**)
- ___ Reduced Vertic (F18)
- ___ Red Parent Material (TF2)
- ___ Other (Explain in Remarks)

[3]Indicators of hydrophytic vegetation and wetland hydrology must be present, unless disturbed or problematic.

Restrictive Layer (if present):

Type: ___

Depth (inches): ___ Stratified Sand overlay Clayey Sediments

Hydric Soil Present? Yes X No ___

Remarks:

HYDROLOGY

Barnacles on rocks.

Wetland Hydrology Indicators:

Primary Indicators (minimum of one required; check all that apply)

- ___ Surface Water (A1)
- X High Water Table (A2)
- ___ Saturation (A3)
- X Water Marks (B1) (**Nonriverine**)
- ___ Sediment Deposits (B2) (**Nonriverine**)
- X Drift Deposits (B3) (**Nonriverine**)
- ___ Surface Soil Cracks (B6)
- ___ Inundation Visible on Aerial Imagery (B7)
- ___ Water-Stained Leaves (B9)
- ___ Salt Crust (B11)
- ___ Biotic Crust (B12)
- ___ Aquatic Invertebrates (B13)
- ___ Hydrogen Sulfide Odor (C1)
- ___ Oxidized Rhizospheres along Living Roots (C3)
- ___ Presence of Reduced Iron (C4)
- ___ Recent Iron Reduction in Tilled Soils (C6)
- ___ Thin Muck Surface (C7)
- ___ Other (Explain in Remarks)

Secondary Indicators (2 or more required)

- ___ Water Marks (B1) (**Riverine**)
- ___ Sediment Deposits (B2) (**Riverine**)
- ___ Drift Deposits (B3) (**Riverine**)
- ___ Drainage Patterns (B10)
- ___ Dry-Season Water Table (C2)
- ___ Crayfish Burrows (C8)
- ___ Saturation Visible on Aerial Imagery (C9)
- ___ Shallow Aquitard (D3)
- ___ FAC-Neutral Test (D5)

Field Observations:

Surface Water Present? Yes ___ No X Depth (inches): ___

Water Table Present? Yes ___ No X Depth (inches): ___

Saturation Present? (includes capillary fringe) Yes X No ___ Depth (inches): 1"

Wetland Hydrology Present? Yes X No ___

Describe Recorded Data (stream gauge, monitoring well, aerial photos, previous inspections), if available:

Remarks: Normal high tide w/in the basin will inundate this area

WETLAND DETERMINATION DATA FORM – Arid West Region

Project/Site: Oxford Basin City/County: LA County Sampling Date: 6/12/11

Applicant/Owner: LA County Flood Control State: CA Sampling Point: 2-A

Investigator(s): Bramlet Riefner Section, Township, Range: _____

Landform (hillslope, terrace, etc.): Mud flat Local relief (concave, convex, none): _____ Slope (%): Ø

Subregion (LRR): _____ Lat: _____ Long: _____ Datum: _____

Soil Map Unit Name: _____ NWI classification: _____

Are climatic / hydrologic conditions on the site typical for this time of year? Yes ✓ No _____ (If no, explain in Remarks.)

Are Vegetation _____, Soil _____, or Hydrology _____ significantly disturbed? No Are "Normal Circumstances" present? Yes ✓ No _____

Are Vegetation _____, Soil _____, or Hydrology _____ naturally problematic? No (If needed, explain any answers in Remarks.)

SUMMARY OF FINDINGS – Attach site map showing sampling point locations, transects, important features, etc.

Hydrophytic Vegetation Present?	Yes ✓	No _____	**Is the Sampled Area within a Wetland?** Yes ✓ No _____
Hydric Soil Present?	Yes ✓	No _____	
Wetland Hydrology Present?	Yes ✓	No _____	

Remarks:

VEGETATION – Use scientific names of plants.

Tree Stratum (Plot size: _____)	Absolute % Cover	Dominant Species?	Indicator Status
1.			
2.			
3.			
4.			
	_____ = Total Cover		

Sapling/Shrub Stratum (Plot size: _____)			
1.			
2.			
3.			
4.			
5.			
	_____ = Total Cover		

Herb Stratum (Plot size: _____)			
1. Salicornia virginica	75	Y	OBL
2. Atriplex prostrata	3	N	FACW
3. Spergularia marina	5	Y	OBL
4.			
5.			
6.			
7.			
8.			
	_____ = Total Cover		

Woody Vine Stratum (Plot size: _____)			
1.			
2.			
	_____ = Total Cover		

% Bare Ground in Herb Stratum _____ % Cover of Biotic Crust _____

Dominance Test worksheet:

Number of Dominant Species That Are OBL, FACW, or FAC: 2 (A)

Total Number of Dominant Species Across All Strata: 2 (B)

Percent of Dominant Species That Are OBL, FACW, or FAC: 100 (A/B)

Prevalence Index worksheet:

Total % Cover of:		Multiply by:
OBL species	20	x 1 = 20
FACW species	3	x 2 = 6
FAC species		x 3 =
FACU species		x 4 =
UPL species		x 5 =
Column Totals:	23 (A)	26 (B)

Prevalence Index = B/A = 1.13

Hydrophytic Vegetation Indicators:

X Dominance Test is >50%

X Prevalence Index is ≤3.0[1]

___ Morphological Adaptations[1] (Provide supporting data in Remarks or on a separate sheet)

___ Problematic Hydrophytic Vegetation[1] (Explain)

[1]Indicators of hydric soil and wetland hydrology must be present, unless disturbed or problematic.

Hydrophytic Vegetation Present? Yes X No _____

Remarks:

SOIL

Sampling Point: 2-A

Profile Description: (Describe to the depth needed to document the indicator or confirm the absence of indicators.)

Depth (inches)	Matrix Color (moist)	Matrix %	Redox Features Color (moist)	Redox %	Type[1]	Loc[2]	Texture	Remarks
4	10YR 2/1		5YR 5/6	10	C	M	Silty clay	
5	Clay 5N							

[1]Type: C=Concentration, D=Depletion, RM=Reduced Matrix, CS=Covered or Coated Sand Grains. [2]Location: PL=Pore Lining, M=Matrix.

Hydric Soil Indicators: (Applicable to all LRRs, unless otherwise noted.)

- ___ Histosol (A1)
- ___ Histic Epipedon (A2)
- ___ Black Histic (A3)
- ___ Hydrogen Sulfide (A4)
- X Stratified Layers (A5) (**LRR C**)
- ___ 1 cm Muck (A9) (**LRR D**)
- ___ Depleted Below Dark Surface (A11)
- ___ Thick Dark Surface (A12)
- ___ Sandy Mucky Mineral (S1)
- X Sandy Gleyed Matrix (S4)
- X Sandy Redox (S5)
- ___ Stripped Matrix (S6)
- ___ Loamy Mucky Mineral (F1)
- X Loamy Gleyed Matrix (F2)
- ___ Depleted Matrix (F3)
- ___ Redox Dark Surface (F6)
- ___ Depleted Dark Surface (F7)
- ___ Redox Depressions (F8)
- ___ Vernal Pools (F9)

Indicators for Problematic Hydric Soils[3]:

- ___ 1 cm Muck (A9) (**LRR C**)
- ___ 2 cm Muck (A10) (**LRR B**)
- ___ Reduced Vertic (F18)
- ___ Red Parent Material (TF2)
- ___ Other (Explain in Remarks)

[3]Indicators of hydrophytic vegetation and wetland hydrology must be present, unless disturbed or problematic.

Restrictive Layer (if present):

Type: ___

Depth (inches): ___

Hydric Soil Present? Yes X No ___

Remarks:

HYDROLOGY

Algal mats, snail shells small channels So

Wetland Hydrology Indicators:

Primary Indicators (minimum of one required; check all that apply)

- ___ Surface Water (A1)
- ___ High Water Table (A2)
- X Saturation (A3)
- ___ Water Marks (B1) (**Nonriverine**)
- ___ Sediment Deposits (B2) (**Nonriverine**)
- ___ Drift Deposits (B3) (**Nonriverine**)
- ___ Surface Soil Cracks (B6)
- ___ Inundation Visible on Aerial Imagery (B7)
- X Water-Stained Leaves (B9)
- ___ Salt Crust (B11)
- ___ Biotic Crust (B12)
- X Aquatic Invertebrates (B13)
- ___ Hydrogen Sulfide Odor (C1)
- ___ Oxidized Rhizospheres along Living Roots (C3)
- ___ Presence of Reduced Iron (C4)
- ___ Recent Iron Reduction in Tilled Soils (C6)
- ___ Thin Muck Surface (C7)
- ___ Other (Explain in Remarks)

Secondary Indicators (2 or more required)

- ___ Water Marks (B1) (**Riverine**)
- ___ Sediment Deposits (B2) (**Riverine**)
- X Drift Deposits (B3) (**Riverine**)
- X Drainage Patterns (B10)
- ___ Dry-Season Water Table (C2)
- ___ Crayfish Burrows (C8)
- ___ Saturation Visible on Aerial Imagery (C9)
- ___ Shallow Aquitard (D3)
- ___ FAC-Neutral Test (D5)

Field Observations:

Surface Water Present? Yes ___ No X Depth (inches): ___

Water Table Present? Yes ___ No X Depth (inches): ___

Saturation Present? (includes capillary fringe) Yes X No ___ Depth (inches): ___

Wetland Hydrology Present? Yes X No ___

Describe Recorded Data (stream gauge, monitoring well, aerial photos, previous inspections), if available:

Remarks:

WETLAND DETERMINATION DATA FORM – Arid West Region

Project/Site: Oxford Basin City/County: LA County Sampling Date: 6/12/16
Applicant/Owner: LA County Flood Control State: CA Sampling Point: 2B
Investigator(s): Bramlet Riefner Section, Township, Range: _____
Landform (hillslope, terrace, etc.): Mudflat Local relief (concave, convex, none): _____ Slope (%): Ø
Subregion (LRR): _____ Lat: 33° 59' 04" Long: 118° 27' 23 Datum: NAD83
Soil Map Unit Name: _____ NWI classification: _____
Are climatic / hydrologic conditions on the site typical for this time of year? Yes X No _____ (If no, explain in Remarks.)
Are Vegetation _____, Soil _____, or Hydrology _____ significantly disturbed? No Are "Normal Circumstances" present? Yes X No _____
Are Vegetation _____, Soil _____, or Hydrology _____ naturally problematic? No (If needed, explain any answers in Remarks.)

SUMMARY OF FINDINGS – Attach site map showing sampling point locations, transects, important features, etc.

Hydrophytic Vegetation Present?	Yes X	No _____	**Is the Sampled Area within a Wetland?** Yes X No _____
Hydric Soil Present?	Yes X	No _____	
Wetland Hydrology Present?	Yes X	No _____	

Remarks:

16ft wetland 2.1 + 2.2

VEGETATION – Use scientific names of plants.

Tree Stratum (Plot size: _____)	Absolute % Cover	Dominant Species?	Indicator Status
1.			
2.			
3.			
4.			
	_____ = Total Cover		

Sapling/Shrub Stratum (Plot size: _____)			
1.			
2.			
3.			
4.			
5.			
	_____ = Total Cover		

Herb Stratum (Plot size: _____)			
1. Salicornia virginica	50	Y	Obl
2. Atriplex prostrata	40	Y	FacW
3. Polypogon monspeliensis	4	Y	FacW
4. Spergularia marina	6	Y	Obl
5.			
6.			
7.			
8.			
	100 = Total Cover		

Woody Vine Stratum (Plot size: _____)			
1.			
2.			
	_____ = Total Cover		

% Bare Ground in Herb Stratum _____ % Cover of Biotic Crust _____

Dominance Test worksheet:

Number of Dominant Species That Are OBL, FACW, or FAC: 4 (A)

Total Number of Dominant Species Across All Strata: 4 (B)

Percent of Dominant Species That Are OBL, FACW, or FAC: 100% (A/B)

Prevalence Index worksheet:

Total % Cover of:		Multiply by:	
OBL species	56	x 1 =	56
FACW species	44	x 2 =	88
FAC species		x 3 =	
FACU species		x 4 =	
UPL species		x 5 =	
Column Totals:	100 (A)		144 (B)

Prevalence Index = B/A = 1.44

Hydrophytic Vegetation Indicators:

✓ Dominance Test is >50%

✓ Prevalence Index is ≤3.0[1]

___ Morphological Adaptations[1] (Provide supporting data in Remarks or on a separate sheet)

___ Problematic Hydrophytic Vegetation[1] (Explain)

[1]Indicators of hydric soil and wetland hydrology must be present, unless disturbed or problematic.

Hydrophytic Vegetation Present? Yes X No _____

Remarks:

SOIL

Sampling Point: _____

Profile Description: (Describe to the depth needed to document the indicator or confirm the absence of indicators.)

Depth (inches)	Matrix Color (moist)	Matrix %	Redox Features Color (moist)	Redox %	Type[1]	Loc[2]	Texture	Remarks
2	10YR 5/1		2.5Y 5/6	20	C	M	Silty clay	
6	10YR 2/1		2.5Y 5/6	40	C	M	Sandy loam	

[1]Type: C=Concentration, D=Depletion, RM=Reduced Matrix, CS=Covered or Coated Sand Grains. [2]Location: PL=Pore Lining, M=Matrix.

Hydric Soil Indicators: (Applicable to all LRRs, unless otherwise noted.)

- ___ Histosol (A1)
- ___ Histic Epipedon (A2)
- ___ Black Histic (A3)
- ___ Hydrogen Sulfide (A4)
- X Stratified Layers (A5) (**LRR C**)
- ___ 1 cm Muck (A9) (**LRR D**)
- ___ Depleted Below Dark Surface (A11)
- ___ Thick Dark Surface (A12)
- ___ Sandy Mucky Mineral (S1)
- ___ Sandy Gleyed Matrix (S4)
- X Sandy Redox (S5)
- ___ Stripped Matrix (S6)
- ___ Loamy Mucky Mineral (F1)
- ___ Loamy Gleyed Matrix (F2)
- ___ Depleted Matrix (F3)
- ___ Redox Dark Surface (F6)
- ___ Depleted Dark Surface (F7)
- ___ Redox Depressions (F8)
- ___ Vernal Pools (F9)

Indicators for Problematic Hydric Soils[3]:

- ___ 1 cm Muck (A9) (**LRR C**)
- ___ 2 cm Muck (A10) (**LRR B**)
- ___ Reduced Vertic (F18)
- ___ Red Parent Material (TF2)
- ___ Other (Explain in Remarks)

[3]Indicators of hydrophytic vegetation and wetland hydrology must be present, unless disturbed or problematic.

Restrictive Layer (if present):

Type: _____

Depth (inches): _____

Hydric Soil Present? Yes X No ___

Remarks:

HYDROLOGY

Shells 1

Wetland Hydrology Indicators:

Primary Indicators (minimum of one required; check all that apply)

- ___ Surface Water (A1)
- ___ High Water Table (A2)
- ___ Saturation (A3)
- ✓ Water Marks (B1) (**Nonriverine**)
- ___ Sediment Deposits (B2) (**Nonriverine**)
- ✓ Drift Deposits (B3) (**Nonriverine**)
- ___ Surface Soil Cracks (B6)
- ___ Inundation Visible on Aerial Imagery (B7)
- ___ Water-Stained Leaves (B9)
- ___ Salt Crust (B11)
- ___ Biotic Crust (B12)
- X Aquatic Invertebrates (B13)
- ___ Hydrogen Sulfide Odor (C1)
- ___ Oxidized Rhizospheres along Living Roots (C3)
- ___ Presence of Reduced Iron (C4)
- ___ Recent Iron Reduction in Tilled Soils (C6)
- ___ Thin Muck Surface (C7)
- ___ Other (Explain in Remarks)

Secondary Indicators (2 or more required)

- ___ Water Marks (B1) (**Riverine**)
- ___ Sediment Deposits (B2) (**Riverine**)
- ___ Drift Deposits (B3) (**Riverine**)
- ___ Drainage Patterns (B10)
- ___ Dry-Season Water Table (C2)
- ___ Crayfish Burrows (C8)
- ___ Saturation Visible on Aerial Imagery (C9)
- ___ Shallow Aquitard (D3)
- ___ FAC-Neutral Test (D5)

Field Observations:

Surface Water Present? Yes ___ No X Depth (inches): _____

Water Table Present? Yes ___ No X Depth (inches): _____

Saturation Present? (includes capillary fringe) Yes ___ No X Depth (inches): _____

Wetland Hydrology Present? Yes X No ___

Describe Recorded Data (stream gauge, monitoring well, aerial photos, previous inspections), if available:

Remarks:

WETLAND DETERMINATION DATA FORM – Arid West Region

Project/Site: Ox Ford Basin City/County: LA County Sampling Date: 6/12/10
Applicant/Owner: LA County Flood Control State: CA Sampling Point: 2 C
Investigator(s): D Bramlet R Riefner Section, Township, Range: _____
Landform (hillslope, terrace, etc.): Slope of Basin Local relief (concave, convex, none): Convex Slope (%): 6%
Subregion (LRR): _____ Lat: 33° 59 04 Long: 118 27 23 Datum: NAD83
Soil Map Unit Name: _____ NWI classification: _____
Are climatic / hydrologic conditions on the site typical for this time of year? Yes ✓ No _____ (If no, explain in Remarks.)
Are Vegetation _____, Soil _____, or Hydrology _____ significantly disturbed? No Are "Normal Circumstances" present? Yes ✓ No _____
Are Vegetation _____, Soil _____, or Hydrology _____ naturally problematic? No (If needed, explain any answers in Remarks.)

SUMMARY OF FINDINGS – Attach site map showing sampling point locations, transects, important features, etc.

Hydrophytic Vegetation Present?	Yes _____	No _____	**Is the Sampled Area within a Wetland?** Yes _____ No X
Hydric Soil Present?	Yes ✓	No _____	
Wetland Hydrology Present?	Yes ✓	No _____	

Remarks:
Drift line Veg 4 ft above this sample point
Area 18ft wide

VEGETATION – Use scientific names of plants.

Tree Stratum (Plot size: _____)	Absolute % Cover	Dominant Species?	Indicator Status
1.			
2.			
3.			
4.			
	_____ = Total Cover		

Sapling/Shrub Stratum (Plot size: _____)			
1.			
2.			
3.			
4.			
5.			
	_____ = Total Cover		

Herb Stratum (Plot size: _____)			
1. Salicornia virginica	10	Y	Obl
2. Limonium perezii	80	Y	Facup
3. Polygonum monspeliensis	3	N	Facw
4. Spergularia marina	2	N	Obl
5. Heliotropium curassavicum	2	N	Obl
6. Atriplex prostrata	1	N	Facw
7.			
8.			
	98 = Total Cover		

Woody Vine Stratum (Plot size: _____)			
1.			
2.			
	_____ = Total Cover		

% Bare Ground in Herb Stratum _____ % Cover of Biotic Crust _____

Dominance Test worksheet:
Number of Dominant Species That Are OBL, FACW, or FAC: 1 (A)
Total Number of Dominant Species Across All Strata: 2 (B)
Percent of Dominant Species That Are OBL, FACW, or FAC: 50 (A/B)

Prevalence Index worksheet:

Total % Cover of:		Multiply by:
OBL species	10	x 1 = 10
FACW species		x 2 =
FAC species		x 3 =
FACU species	80	x 4 = 320
UPL species		x 5 =
Column Totals:	90 (A)	330 (B)

Prevalence Index = B/A = 3.6

Hydrophytic Vegetation Indicators:
__ Dominance Test is >50% No
__ Prevalence Index is ≤3.0[1] No
__ Morphological Adaptations[1] (Provide supporting data in Remarks or on a separate sheet)
__ Problematic Hydrophytic Vegetation[1] (Explain)

[1]Indicators of hydric soil and wetland hydrology must be present, unless disturbed or problematic.

Hydrophytic Vegetation Present? Yes _____ No X

Remarks:

oxidated rhizospheres

SOIL

Sampling Point: _____

Profile Description: (Describe to the depth needed to document the indicator or confirm the absence of indicators.)

Depth (inches)	Matrix Color (moist)	Matrix %	Redox Features Color (moist)	Redox %	Type[1]	Loc[2]	Texture	Remarks
4	10YR 4/1		5YR 5/6	20	C	P	Sandy loam	

[1]Type: C=Concentration, D=Depletion, RM=Reduced Matrix, CS=Covered or Coated Sand Grains. [2]Location: PL=Pore Lining, M=Matrix.

Hydric Soil Indicators: (Applicable to all LRRs, unless otherwise noted.)

- ___ Histosol (A1)
- ___ Histic Epipedon (A2)
- ___ Black Histic (A3)
- ___ Hydrogen Sulfide (A4)
- ___ Stratified Layers (A5) (**LRR C**)
- ___ 1 cm Muck (A9) (**LRR D**)
- ___ Depleted Below Dark Surface (A11)
- ___ Thick Dark Surface (A12)
- ___ Sandy Mucky Mineral (S1)
- ___ Sandy Gleyed Matrix (S4)
- X Sandy Redox (S5)
- ___ Stripped Matrix (S6)
- ___ Loamy Mucky Mineral (F1)
- ___ Loamy Gleyed Matrix (F2)
- ___ Depleted Matrix (F3)
- ___ Redox Dark Surface (F6)
- ___ Depleted Dark Surface (F7)
- ___ Redox Depressions (F8)
- ___ Vernal Pools (F9)

oxidated rhizospheres

Indicators for Problematic Hydric Soils[3]:

- ___ 1 cm Muck (A9) (**LRR C**)
- ___ 2 cm Muck (A10) (**LRR B**)
- ___ Reduced Vertic (F18)
- ___ Red Parent Material (TF2)
- ___ Other (Explain in Remarks)

[3]Indicators of hydrophytic vegetation and wetland hydrology must be present, unless disturbed or problematic.

Restrictive Layer (if present):

Type: _____

Depth (inches): _____

Hydric Soil Present? Yes X No ___

Remarks:

HYDROLOGY

Wetland Hydrology Indicators:

Primary Indicators (minimum of one required; check all that apply)

- ___ Surface Water (A1)
- ___ High Water Table (A2)
- ___ Saturation (A3)
- ___ Water Marks (B1) (**Nonriverine**)
- ___ Sediment Deposits (B2) (**Nonriverine**)
- X Drift Deposits (B3) (**Nonriverine**)
- ___ Surface Soil Cracks (B6)
- ___ Inundation Visible on Aerial Imagery (B7)
- ___ Water-Stained Leaves (B9)
- ___ Salt Crust (B11)
- ___ Biotic Crust (B12)
- ___ Aquatic Invertebrates (B13)
- ___ Hydrogen Sulfide Odor (C1)
- X Oxidized Rhizospheres along Living Roots (C3)
- ___ Presence of Reduced Iron (C4)
- ___ Recent Iron Reduction in Tilled Soils (C6)
- ___ Thin Muck Surface (C7)
- ___ Other (Explain in Remarks)

Secondary Indicators (2 or more required)

- ___ Water Marks (B1) (**Riverine**)
- ___ Sediment Deposits (B2) (**Riverine**)
- ___ Drift Deposits (B3) (**Riverine**)
- ___ Drainage Patterns (B10)
- ___ Dry-Season Water Table (C2)
- ___ Crayfish Burrows (C8)
- ___ Saturation Visible on Aerial Imagery (C9)
- ___ Shallow Aquitard (D3)
- ___ FAC-Neutral Test (D5)

Field Observations:

Surface Water Present? Yes ___ No X Depth (inches): _____

Water Table Present? Yes ___ No X Depth (inches): _____

Saturation Present? (includes capillary fringe) Yes ___ No X Depth (inches): _____

Wetland Hydrology Present? Yes X No ___

Describe Recorded Data (stream gauge, monitoring well, aerial photos, previous inspections), if available:

Remarks:

WETLAND DETERMINATION DATA FORM – Arid West Region

Project/Site: Oxford Basin City/County: LA County Sampling Date: 6/12/10

Applicant/Owner: LA County Flood Control State: CA Sampling Point: 3a

Investigator(s): D Bramlet R Riefner Section, Township, Range: _____

Landform (hillslope, terrace, etc.): Slope of basin Local relief (concave, convex, none): Convex Slope (%): 10%

Subregion (LRR): _____ Lat: 33 59 05 Long: 118 27 23 Datum: NAD83

Soil Map Unit Name: _____ NWI classification: _____

Are climatic / hydrologic conditions on the site typical for this time of year? Yes ✓ No _____ (If no, explain in Remarks.)

Are Vegetation _____, Soil _____, or Hydrology _____ significantly disturbed? No Are "Normal Circumstances" present? Yes ✓ No _____

Are Vegetation _____, Soil _____, or Hydrology _____ naturally problematic? No (If needed, explain any answers in Remarks.)

SUMMARY OF FINDINGS – Attach site map showing sampling point locations, transects, important features, etc.

Hydrophytic Vegetation Present?	Yes ✓	No _____	**Is the Sampled Area within a Wetland?** Yes ✓ No _____
Hydric Soil Present?	Yes ✓	No _____	
Wetland Hydrology Present?	Yes ✓	No _____	

Remarks:

Salicornia ~ 6 ft wide

VEGETATION – Use scientific names of plants.

Tree Stratum (Plot size: _____)	Absolute % Cover	Dominant Species?	Indicator Status
1.			
2.			
3.			
4.			
	_____ = Total Cover		

Sapling/Shrub Stratum (Plot size: _____)			
1.			
2.			
3.			
4.			
5.			
	_____ = Total Cover		

Herb Stratum (Plot size: _____)			
1. Salicornia virginica	70	Y	OBL
2. Atriplex prostrata	15	Y	FACW
3. Polypogon monspeliensis	3	N	FACW
4. Spergularia marina	2	N	OBL
5.			
6.			
7.			
8.			
	_____ = Total Cover		

Woody Vine Stratum (Plot size: _____)			
1.			
2.			
	_____ = Total Cover		

% Bare Ground in Herb Stratum _____ % Cover of Biotic Crust _____

Dominance Test worksheet:

Number of Dominant Species That Are OBL, FACW, or FAC: 2 (A)

Total Number of Dominant Species Across All Strata: 2 (B)

Percent of Dominant Species That Are OBL, FACW, or FAC: 100% (A/B)

Prevalence Index worksheet:

Total % Cover of:		Multiply by:
OBL species	70	x 1 = 70
FACW species	15	x 2 = 30
FAC species		x 3 =
FACU species		x 4 =
UPL species		x 5 =
Column Totals:	85 (A)	100 (B)

Prevalence Index = B/A = 1.18

Hydrophytic Vegetation Indicators:

✓ Dominance Test is >50%

✓ Prevalence Index is ≤3.0[1]

___ Morphological Adaptations[1] (Provide supporting data in Remarks or on a separate sheet)

___ Problematic Hydrophytic Vegetation[1] (Explain)

[1]Indicators of hydric soil and wetland hydrology must be present, unless disturbed or problematic.

Hydrophytic Vegetation Present? Yes X No _____

Remarks:

SOIL

Sampling Point: _____

Profile Description: (Describe to the depth needed to document the indicator or confirm the absence of indicators.)

Depth (inches)	Matrix Color (moist)	Matrix %	Redox Features Color (moist)	Redox %	Type[1]	Loc[2]	Texture	Remarks
4"	10YR 4/2		5YR 5/8	50	C	M	Sandy loam	

[1]Type: C=Concentration, D=Depletion, RM=Reduced Matrix, CS=Covered or Coated Sand Grains. [2]Location: PL=Pore Lining, M=Matrix.

Hydric Soil Indicators: (Applicable to all LRRs, unless otherwise noted.)

- ___ Histosol (A1)
- ___ Histic Epipedon (A2)
- ___ Black Histic (A3)
- ___ Hydrogen Sulfide (A4)
- ___ Stratified Layers (A5) (**LRR C**)
- ___ 1 cm Muck (A9) (**LRR D**)
- ___ Depleted Below Dark Surface (A11)
- ___ Thick Dark Surface (A12)
- ___ Sandy Mucky Mineral (S1)
- ___ Sandy Gleyed Matrix (S4)
- X Sandy Redox (S5)
- ___ Stripped Matrix (S6)
- ___ Loamy Mucky Mineral (F1)
- ___ Loamy Gleyed Matrix (F2)
- ___ Depleted Matrix (F3)
- ___ Redox Dark Surface (F6)
- ___ Depleted Dark Surface (F7)
- ___ Redox Depressions (F8)
- ___ Vernal Pools (F9)

Indicators for Problematic Hydric Soils[3]:

- ___ 1 cm Muck (A9) (**LRR C**)
- ___ 2 cm Muck (A10) (**LRR B**)
- ___ Reduced Vertic (F18)
- ___ Red Parent Material (TF2)
- ___ Other (Explain in Remarks)

[3]Indicators of hydrophytic vegetation and wetland hydrology must be present, unless disturbed or problematic.

Restrictive Layer (if present):

Type: _____

Depth (inches): _____

Hydric Soil Present? Yes X No ___

Remarks:

HYDROLOGY

Wetland Hydrology Indicators:

Primary Indicators (minimum of one required; check all that apply)

- ___ Surface Water (A1)
- ___ High Water Table (A2)
- ___ Saturation (A3)
- ___ Water Marks (B1) (**Nonriverine**)
- ___ Sediment Deposits (B2) (**Nonriverine**)
- X Drift Deposits (B3) (**Nonriverine**)
- ___ Surface Soil Cracks (B6)
- ___ Inundation Visible on Aerial Imagery (B7)
- ___ Water-Stained Leaves (B9)
- ___ Salt Crust (B11)
- ___ Biotic Crust (B12)
- ___ Aquatic Invertebrates (B13)
- ___ Hydrogen Sulfide Odor (C1)
- ___ Oxidized Rhizospheres along Living Roots (C3)
- ___ Presence of Reduced Iron (C4)
- ___ Recent Iron Reduction in Tilled Soils (C6)
- ___ Thin Muck Surface (C7)
- ___ Other (Explain in Remarks)

Secondary Indicators (2 or more required)

- ___ Water Marks (B1) (**Riverine**)
- ___ Sediment Deposits (B2) (**Riverine**)
- ___ Drift Deposits (B3) (**Riverine**)
- ___ Drainage Patterns (B10)
- ___ Dry-Season Water Table (C2)
- ___ Crayfish Burrows (C8)
- ___ Saturation Visible on Aerial Imagery (C9)
- ___ Shallow Aquitard (D3)
- ___ FAC-Neutral Test (D5)

Field Observations:

Surface Water Present? Yes ___ No X Depth (inches): _____

Water Table Present? Yes ___ No X Depth (inches): _____

Saturation Present? (includes capillary fringe) Yes ___ No X Depth (inches): _____

Wetland Hydrology Present? Yes X No ___

Describe Recorded Data (stream gauge, monitoring well, aerial photos, previous inspections), if available:

Remarks:

WETLAND DETERMINATION DATA FORM – Arid West Region

Project/Site: Oxford Basin City/County: LA County Sampling Date: 6/12/10

Applicant/Owner: LA County Flood Control State: CA Sampling Point: 3b

Investigator(s): Bramlet Riehner Section, Township, Range: _____

Landform (hillslope, terrace, etc.): Slope of Basin Local relief (concave, convex, none): Convex Slope (%): 20%

Subregion (LRR): _____ Lat: 33°59'05" Long: 118°07'23" Datum: NAD83

Soil Map Unit Name: _____ NWI classification: _____

Are climatic / hydrologic conditions on the site typical for this time of year? Yes ✓ No _____ (If no, explain in Remarks.)

Are Vegetation _____, Soil _____, or Hydrology _____ significantly disturbed? No Are "Normal Circumstances" present? Yes ✓ No _____

Are Vegetation _____, Soil _____, or Hydrology _____ naturally problematic? No (If needed, explain any answers in Remarks.)

SUMMARY OF FINDINGS – Attach site map showing sampling point locations, transects, important features, etc.

Hydrophytic Vegetation Present?	Yes _____	No ✓	**Is the Sampled Area within a Wetland?** Yes _____ No ✓
Hydric Soil Present?	Yes _____	No ✓	
Wetland Hydrology Present?	Yes ✓	No _____	

Remarks:

VEGETATION – Use scientific names of plants.

Tree Stratum (Plot size: _____)	Absolute % Cover	Dominant Species?	Indicator Status
1.			
2.			
3.			
4.			
	_____ = Total Cover		

Sapling/Shrub Stratum (Plot size: _____)			
1.			
2.			
3.			
4.			
5.			
	_____ = Total Cover		

Herb Stratum (Plot size: _____)			
1. Limonium perezii	70	Y	Facw
2. Spergularia marina	5	Y	obl
3. Salicornia virginica	5	Y	obl
4. Polypogon monspeliensis	5	Y	Facw
5.			
6.			
7.			
8.			
	_____ = Total Cover		

Woody Vine Stratum (Plot size: _____)			
1.			
2.			
	_____ = Total Cover		

% Bare Ground in Herb Stratum _____ % Cover of Biotic Crust _____

Dominance Test worksheet:

Number of Dominant Species That Are OBL, FACW, or FAC: 3 (A)

Total Number of Dominant Species Across All Strata: 4 (B)

Percent of Dominant Species That Are OBL, FACW, or FAC: 75% (A/B)

Prevalence Index worksheet:

Total % Cover of:		Multiply by:	
OBL species	10	x 1 =	10
FACW species	5	x 2 =	10
FAC species	_____	x 3 =	_____
FACU species	70	x 4 =	280
UPL species	_____	x 5 =	_____
Column Totals:	85 (A)		300 (B)

Prevalence Index = B/A = 3.5

Hydrophytic Vegetation Indicators:

✓ Dominance Test is >50%

___ Prevalence Index is ≤3.0[1] No

___ Morphological Adaptations[1] (Provide supporting data in Remarks or on a separate sheet)

___ Problematic Hydrophytic Vegetation[1] (Explain)

[1]Indicators of hydric soil and wetland hydrology must be present, unless disturbed or problematic.

Hydrophytic Vegetation Present? Yes _____ No ✓

Remarks:

SOIL

Sampling Point: _____

Profile Description: (Describe to the depth needed to document the indicator or confirm the absence of indicators.)

Depth (inches)	Matrix Color (moist)	Matrix %	Redox Features Color (moist)	Redox %	Type[1]	Loc[2]	Texture	Remarks
4	10YR 4/2		No mottles				Sandy loam	

[1]Type: C=Concentration, D=Depletion, RM=Reduced Matrix, CS=Covered or Coated Sand Grains. [2]Location: PL=Pore Lining, M=Matrix.

Hydric Soil Indicators: (Applicable to all LRRs, unless otherwise noted.)

- ___ Histosol (A1)
- ___ Histic Epipedon (A2)
- ___ Black Histic (A3)
- ___ Hydrogen Sulfide (A4)
- ___ Stratified Layers (A5) (**LRR C**)
- ___ 1 cm Muck (A9) (**LRR D**)
- ___ Depleted Below Dark Surface (A11)
- ___ Thick Dark Surface (A12)
- ___ Sandy Mucky Mineral (S1)
- ___ Sandy Gleyed Matrix (S4)
- ___ Sandy Redox (S5)
- ___ Stripped Matrix (S6)
- ___ Loamy Mucky Mineral (F1)
- ___ Loamy Gleyed Matrix (F2)
- ___ Depleted Matrix (F3)
- ___ Redox Dark Surface (F6)
- ___ Depleted Dark Surface (F7)
- ___ Redox Depressions (F8)
- ___ Vernal Pools (F9)

Indicators for Problematic Hydric Soils[3]:

- ___ 1 cm Muck (A9) (**LRR C**)
- ___ 2 cm Muck (A10) (**LRR B**)
- ___ Reduced Vertic (F18)
- ___ Red Parent Material (TF2)
- ___ Other (Explain in Remarks)

[3]Indicators of hydrophytic vegetation and wetland hydrology must be present, unless disturbed or problematic.

Restrictive Layer (if present):

Type: _____

Depth (inches): _____

Hydric Soil Present? Yes ___ No X

Remarks:

HYDROLOGY

Wetland Hydrology Indicators:

Primary Indicators (minimum of one required; check all that apply)

- ___ Surface Water (A1)
- ___ High Water Table (A2)
- ___ Saturation (A3)
- ___ Water Marks (B1) (**Nonriverine**)
- ___ Sediment Deposits (B2) (**Nonriverine**)
- X Drift Deposits (B3) (**Nonriverine**)
- ___ Surface Soil Cracks (B6)
- ___ Inundation Visible on Aerial Imagery (B7)
- ___ Water-Stained Leaves (B9)
- ___ Salt Crust (B11)
- ___ Biotic Crust (B12)
- ___ Aquatic Invertebrates (B13)
- ___ Hydrogen Sulfide Odor (C1)
- ___ Oxidized Rhizospheres along Living Roots (C3)
- ___ Presence of Reduced Iron (C4)
- ___ Recent Iron Reduction in Tilled Soils (C6)
- ___ Thin Muck Surface (C7)
- ___ Other (Explain in Remarks)

Secondary Indicators (2 or more required)

- ___ Water Marks (B1) (**Riverine**)
- ___ Sediment Deposits (B2) (**Riverine**)
- ___ Drift Deposits (B3) (**Riverine**)
- ___ Drainage Patterns (B10)
- ___ Dry-Season Water Table (C2)
- ___ Crayfish Burrows (C8)
- ___ Saturation Visible on Aerial Imagery (C9)
- ___ Shallow Aquitard (D3)
- ___ FAC-Neutral Test (D5)

Field Observations:

Surface Water Present? Yes ___ No ✓ Depth (inches): _____

Water Table Present? Yes ___ No ✓ Depth (inches): _____

Saturation Present? (includes capillary fringe) Yes ___ No ✓ Depth (inches): _____

Wetland Hydrology Present? Yes ✓ No ___

Describe Recorded Data (stream gauge, monitoring well, aerial photos, previous inspections), if available:

Remarks:

WETLAND DETERMINATION DATA FORM – Arid West Region

Project/Site: Oxford Basin City/County: LA County Sampling Date: 6/12/10
Applicant/Owner: LA County Flood Control State: _____ Sampling Point: 4
Investigator(s): Bramlet Riefner Section, Township, Range: _____
Landform (hillslope, terrace, etc.): Mudflat + Basinslope Local relief (concave, convex, none): None Slope (%): 5%
Subregion (LRR): _____ Lat: 33 59 07 Long: 118 27 228 Datum: NAD 83
Soil Map Unit Name: _____ NWI classification: _____
Are climatic / hydrologic conditions on the site typical for this time of year? Yes ✓ No _____ (If no, explain in Remarks.)
Are Vegetation ✓, Soil _____, or Hydrology _____ significantly disturbed? Are "Normal Circumstances" present? Yes ✓ No _____
Are Vegetation _____, Soil _____, or Hydrology _____ naturally problematic? No (If needed, explain any answers in Remarks.)

SUMMARY OF FINDINGS – Attach site map showing sampling point locations, transects, important features, etc.

Hydrophytic Vegetation Present?	Yes _____	No X	**Is the Sampled Area within a Wetland?** Yes _____ No X
Hydric Soil Present?	Yes _____	No X	
Wetland Hydrology Present?	Yes X	No _____	

Remarks:

VEGETATION – Use scientific names of plants.

Tree Stratum (Plot size: _____)	Absolute % Cover	Dominant Species?	Indicator Status
1.			
2.			
3.			
4.			
	_____ = Total Cover		

Sapling/Shrub Stratum (Plot size: _____)			
1.			
2.			
3.			
4.			
5.			
	_____ = Total Cover		

Herb Stratum (Plot size: _____)			
1. Atriplex prostrata	10	Y	FacW
2. Conyza floribunda	5	Y	UPL
3. Limonium perezii	20	Y	FacUp
4. Polypogon monspeliensis	12	Y	FacW
5. Beta vulgaris	20	Y	FacUp
6. Spergularia bocconii	8	Y	Fac
7. Chenopodium ambrosioides	12	Y	Fac
8. Atriplex suberecta	10	Y	UPL
Melilotus indica 3 N	_____ = Total Cover		Fac

Woody Vine Stratum (Plot size: _____)			
1.			
2.			
	_____ = Total Cover		

% Bare Ground in Herb Stratum _____ % Cover of Biotic Crust _____

Dominance Test worksheet:
Number of Dominant Species That Are OBL, FACW, or FAC: 4 (A)
Total Number of Dominant Species Across All Strata: 8 (B)
Percent of Dominant Species That Are OBL, FACW, or FAC: 50% (A/B)

Prevalence Index worksheet:

Total % Cover of:		Multiply by:
OBL species		x 1 =
FACW species	22	x 2 = 44
FAC species	36	x 3 = 60
FACU species	40	x 4 = 160
UPL species	15	x 5 = 75
Column Totals:	100 (A)	339 (B)

Prevalence Index = B/A = 3.39

Hydrophytic Vegetation Indicators:
___ Dominance Test is >50% No
___ Prevalence Index is ≤3.0[1] No
___ Morphological Adaptations[1] (Provide supporting data in Remarks or on a separate sheet)
___ Problematic Hydrophytic Vegetation[1] (Explain)

[1]Indicators of hydric soil and wetland hydrology must be present, unless disturbed or problematic.

Hydrophytic Vegetation Present? Yes _____ No X

Remarks:

SOIL

Sampling Point: _____

Profile Description: (Describe to the depth needed to document the indicator or confirm the absence of indicators.)

Depth (inches)	Matrix Color (moist)	Matrix %	Redox Features Color (moist)	Redox %	Type[1]	Loc[2]	Texture	Remarks
	10YR 4/2		no mottles				Sandy loam	

[1]Type: C=Concentration, D=Depletion, RM=Reduced Matrix, CS=Covered or Coated Sand Grains. [2]Location: PL=Pore Lining, M=Matrix.

Hydric Soil Indicators: (Applicable to all LRRs, unless otherwise noted.)

- ___ Histosol (A1)
- ___ Histic Epipedon (A2)
- ___ Black Histic (A3)
- ___ Hydrogen Sulfide (A4)
- ___ Stratified Layers (A5) (**LRR C**)
- ___ 1 cm Muck (A9) (**LRR D**)
- ___ Depleted Below Dark Surface (A11)
- ___ Thick Dark Surface (A12)
- ___ Sandy Mucky Mineral (S1)
- ___ Sandy Gleyed Matrix (S4)
- ___ Sandy Redox (S5)
- ___ Stripped Matrix (S6)
- ___ Loamy Mucky Mineral (F1)
- ___ Loamy Gleyed Matrix (F2)
- ___ Depleted Matrix (F3)
- ___ Redox Dark Surface (F6)
- ___ Depleted Dark Surface (F7)
- ___ Redox Depressions (F8)
- ___ Vernal Pools (F9)

Indicators for Problematic Hydric Soils[3]:

- ___ 1 cm Muck (A9) (**LRR C**)
- ___ 2 cm Muck (A10) (**LRR B**)
- ___ Reduced Vertic (F18)
- ___ Red Parent Material (TF2)
- ___ Other (Explain in Remarks)

[3]Indicators of hydrophytic vegetation and wetland hydrology must be present, unless disturbed or problematic.

Restrictive Layer (if present):

Type: _____

Depth (inches): _____

Hydric Soil Present? Yes ___ No X

Remarks:

HYDROLOGY

Wetland Hydrology Indicators:

Primary Indicators (minimum of one required; check all that apply)

- ___ Surface Water (A1)
- ___ High Water Table (A2)
- ___ Saturation (A3)
- X Water Marks (B1) (**Nonriverine**)
- ___ Sediment Deposits (B2) (**Nonriverine**)
- X Drift Deposits (B3) (**Nonriverine**)
- ___ Surface Soil Cracks (B6)
- ___ Inundation Visible on Aerial Imagery (B7)
- ___ Water-Stained Leaves (B9)
- ___ Salt Crust (B11)
- ___ Biotic Crust (B12)
- ___ Aquatic Invertebrates (B13)
- ___ Hydrogen Sulfide Odor (C1)
- ___ Oxidized Rhizospheres along Living Roots (C3)
- ___ Presence of Reduced Iron (C4)
- ___ Recent Iron Reduction in Tilled Soils (C6)
- ___ Thin Muck Surface (C7)
- ___ Other (Explain in Remarks)

Secondary Indicators (2 or more required)

- ___ Water Marks (B1) (**Riverine**)
- ___ Sediment Deposits (B2) (**Riverine**)
- ___ Drift Deposits (B3) (**Riverine**)
- ___ Drainage Patterns (B10)
- ___ Dry-Season Water Table (C2)
- ___ Crayfish Burrows (C8)
- ___ Saturation Visible on Aerial Imagery (C9)
- ___ Shallow Aquitard (D3)
- ___ FAC-Neutral Test (D5)

Field Observations:

Surface Water Present? Yes ___ No X Depth (inches): _____

Water Table Present? Yes ___ No X Depth (inches): _____

Saturation Present? (includes capillary fringe) Yes ___ No X Depth (inches): _____

Wetland Hydrology Present? Yes X No ___

Describe Recorded Data (stream gauge, monitoring well, aerial photos, previous inspections), if available:

Remarks:

WETLAND DETERMINATION DATA FORM – Arid West Region

Project/Site: Oxford Basin City/County: LA County Sampling Date: 6/1/10

Applicant/Owner: State: CA Sampling Point: 5

Investigator(s): Bramlet Riefner Section, Township, Range:

Landform (hillslope, terrace, etc.): Upper Basin Local relief (concave, convex, none): Convex Slope (%): 3%

Subregion (LRR): Lat: 33 59 7.34 Long: 118 27 22.5 Datum: NAD83

Soil Map Unit Name: NWI classification:

Are climatic / hydrologic conditions on the site typical for this time of year? Yes ✓ No ____ (If no, explain in Remarks.)

Are Vegetation ✓, Soil ____, or Hydrology ____ significantly disturbed? Yes Are "Normal Circumstances" present? Yes ✓ No ____

Are Vegetation ____, Soil ____, or Hydrology ____ naturally problematic? No (If needed, explain any answers in Remarks.)

SUMMARY OF FINDINGS – Attach site map showing sampling point locations, transects, important features, etc.

Hydrophytic Vegetation Present?	Yes ✓	No ____
Hydric Soil Present?	Yes ✓	No ____
Wetland Hydrology Present?	Yes ✓	No ____

Is the Sampled Area within a Wetland? Yes ✓ No ____

Remarks:

10ft wide

VEGETATION – Use scientific names of plants.

Tree Stratum (Plot size: ____)	Absolute % Cover	Dominant Species?	Indicator Status
1.			
2.			
3.			
4.			
	____ = Total Cover		

Sapling/Shrub Stratum (Plot size: ____)			
1.			
2.			
3.			
4.			
5.			
	____ = Total Cover		

Herb Stratum (Plot size: ____)			
1. Digitaria sanguinalis	20	Y	FacUp
2. Agrostis viridis	10	Y	Obl
3. Portulaca oleracea	3	N	Fac
4. Melilotus indica	2	N	Fac
5. Washingtonia robusta	17	Y	FacW
6. Spergularia marina	10	Y	Obl
7. Spergularia bocconii	15	Y	Fac
8. Erigeron cilionensis	5	Y	FacUp
Plantago lanceolata 3 N Fac	85	= Total Cover	

Woody Vine Stratum (Plot size: ____)			
1.			
2.			
	____ = Total Cover		

% Bare Ground in Herb Stratum ____ % Cover of Biotic Crust ____

Dominance Test worksheet:

Number of Dominant Species That Are OBL, FACW, or FAC: 4 (A)

Total Number of Dominant Species Across All Strata: 6 (B)

Percent of Dominant Species That Are OBL, FACW, or FAC: 67% (A/B)

Prevalence Index worksheet:

Total % Cover of:		Multiply by:
OBL species	20	x 1 = 20
FACW species	17	x 2 = 34
FAC species	23	x 3 = 69
FACU species	25	x 4 = 100
UPL species		x 5 =
Column Totals:	85 (A)	223 (B)

Prevalence Index = B/A = 2.62

Hydrophytic Vegetation Indicators:

✓ Dominance Test is >50%

✓ Prevalence Index is ≤3.0[1]

___ Morphological Adaptations[1] (Provide supporting data in Remarks or on a separate sheet)

___ Problematic Hydrophytic Vegetation[1] (Explain)

[1]Indicators of hydric soil and wetland hydrology must be present, unless disturbed or problematic.

Hydrophytic Vegetation Present? Yes X No ____

Remarks:

SOIL

Sampling Point: _____

Profile Description: (Describe to the depth needed to document the indicator or confirm the absence of indicators.)

Depth (inches)	Matrix Color (moist)	Matrix %	Redox Features Color (moist)	Redox %	Type[1]	Loc[2]	Texture	Remarks
	10YR 4/2		7.5YR 5/6	20	C	M	Sandy loam	

[1]Type: C=Concentration, D=Depletion, RM=Reduced Matrix, CS=Covered or Coated Sand Grains. [2]Location: PL=Pore Lining, M=Matrix.

Hydric Soil Indicators: (Applicable to all LRRs, unless otherwise noted.)

- ___ Histosol (A1)
- ___ Histic Epipedon (A2)
- ___ Black Histic (A3)
- ___ Hydrogen Sulfide (A4)
- ___ Stratified Layers (A5) (**LRR C**)
- ___ 1 cm Muck (A9) (**LRR D**)
- ___ Depleted Below Dark Surface (A11)
- ___ Thick Dark Surface (A12)
- ___ Sandy Mucky Mineral (S1)
- ___ Sandy Gleyed Matrix (S4)
- X Sandy Redox (S5)
- ___ Stripped Matrix (S6)
- ___ Loamy Mucky Mineral (F1)
- ___ Loamy Gleyed Matrix (F2)
- ___ Depleted Matrix (F3)
- ___ Redox Dark Surface (F6)
- ___ Depleted Dark Surface (F7)
- ___ Redox Depressions (F8)
- ___ Vernal Pools (F9)

Indicators for Problematic Hydric Soils[3]:

- ___ 1 cm Muck (A9) (**LRR C**)
- ___ 2 cm Muck (A10) (**LRR B**)
- ___ Reduced Vertic (F18)
- ___ Red Parent Material (TF2)
- ___ Other (Explain in Remarks)

[3]Indicators of hydrophytic vegetation and wetland hydrology must be present, unless disturbed or problematic.

Restrictive Layer (if present):

Type: _____

Depth (inches): _____

Hydric Soil Present? Yes X No ___

Remarks:

HYDROLOGY

Wetland Hydrology Indicators:

Primary Indicators (minimum of one required; check all that apply)

- ___ Surface Water (A1)
- ___ High Water Table (A2)
- ___ Saturation (A3)
- X Water Marks (B1) (**Nonriverine**)
- ___ Sediment Deposits (B2) (**Nonriverine**)
- X Drift Deposits (B3) (**Nonriverine**)
- ___ Surface Soil Cracks (B6)
- ___ Inundation Visible on Aerial Imagery (B7)
- ___ Water-Stained Leaves (B9)
- ___ Salt Crust (B11)
- ___ Biotic Crust (B12)
- ___ Aquatic Invertebrates (B13)
- ___ Hydrogen Sulfide Odor (C1)
- ___ Oxidized Rhizospheres along Living Roots (C3)
- ___ Presence of Reduced Iron (C4)
- ___ Recent Iron Reduction in Tilled Soils (C6)
- ___ Thin Muck Surface (C7)
- ___ Other (Explain in Remarks)

Secondary Indicators (2 or more required)

- ___ Water Marks (B1) (**Riverine**)
- ___ Sediment Deposits (B2) (**Riverine**)
- ___ Drift Deposits (B3) (**Riverine**)
- X Drainage Patterns (B10)
- ___ Dry-Season Water Table (C2)
- ___ Crayfish Burrows (C8)
- ___ Saturation Visible on Aerial Imagery (C9)
- ___ Shallow Aquitard (D3)
- ___ FAC-Neutral Test (D5)

Field Observations:

Surface Water Present? Yes ___ No X Depth (inches): _____

Water Table Present? Yes ___ No X Depth (inches): _____

Saturation Present? (includes capillary fringe) Yes ___ No X Depth (inches): _____

Wetland Hydrology Present? Yes X No ___

Describe Recorded Data (stream gauge, monitoring well, aerial photos, previous inspections), if available:

Remarks:

WETLAND DETERMINATION DATA FORM – Arid West Region

Project/Site: Oxford Basin City/County: LA County Sampling Date: 6/12/14
Applicant/Owner: LA County Flood Control State: CA Sampling Point: 6
Investigator(s): Bramlet Riefner Section, Township, Range: _____
Landform (hillslope, terrace, etc.): _____ Local relief (concave, convex, none): Convex Slope (%): 3%
Subregion (LRR): _____ Lat: 33 59 08.7 Long: 118 27 20.23 Datum: NAD83
Soil Map Unit Name: _____ NWI classification: _____
Are climatic / hydrologic conditions on the site typical for this time of year? Yes ✓ No _____ (If no, explain in Remarks.)
Are Vegetation _____, Soil _____, or Hydrology _____ significantly disturbed? No Are "Normal Circumstances" present? Yes ✓ No _____
Are Vegetation _____, Soil _____, or Hydrology _____ naturally problematic? No (If needed, explain any answers in Remarks.)

SUMMARY OF FINDINGS – Attach site map showing sampling point locations, transects, important features, etc.

Hydrophytic Vegetation Present?	Yes X	No _____
Hydric Soil Present?	Yes X	No _____
Wetland Hydrology Present?	Yes X	No _____

Is the Sampled Area within a Wetland? Yes X No _____

Remarks:

VEGETATION – Use scientific names of plants.

Tree Stratum (Plot size: _____)	Absolute % Cover	Dominant Species?	Indicator Status
1.			
2.			
3.			
4.			
	_____ = Total Cover		

Sapling/Shrub Stratum (Plot size: _____)	Absolute % Cover	Dominant Species?	Indicator Status
1.			
2.			
3.			
4.			
5.			
	_____ = Total Cover		

Herb Stratum (Plot size: _____)	Absolute % Cover	Dominant Species?	Indicator Status
1. Distichlis virginica	70	Y	OBL
2. Atriplex prostrata	20	Y	FACW
3.			
4.			
5.			
6.			
7.			
8.			
	_____ = Total Cover		

Woody Vine Stratum (Plot size: _____)	Absolute % Cover	Dominant Species?	Indicator Status
1.			
2.			
	_____ = Total Cover		

% Bare Ground in Herb Stratum _____ % Cover of Biotic Crust _____

Dominance Test worksheet:

Number of Dominant Species That Are OBL, FACW, or FAC: 2 (A)

Total Number of Dominant Species Across All Strata: 2 (B)

Percent of Dominant Species That Are OBL, FACW, or FAC: 100 (A/B)

Prevalence Index worksheet:

Total % Cover of:		Multiply by:	
OBL species	70	x 1 =	70
FACW species	20	x 2 =	40
FAC species		x 3 =	
FACU species		x 4 =	
UPL species		x 5 =	
Column Totals:	90 (A)		110 (B)

Prevalence Index = B/A = 1.22

Hydrophytic Vegetation Indicators:

X Dominance Test is >50%

X Prevalence Index is ≤3.0[1]

___ Morphological Adaptations[1] (Provide supporting data in Remarks or on a separate sheet)

___ Problematic Hydrophytic Vegetation[1] (Explain)

[1]Indicators of hydric soil and wetland hydrology must be present, unless disturbed or problematic.

Hydrophytic Vegetation Present? Yes X No _____

Remarks:

SOIL

Sampling Point: _____

Profile Description: (Describe to the depth needed to document the indicator or confirm the absence of indicators.)

Depth (inches)	Matrix Color (moist)	Matrix %	Redox Features Color (moist)	Redox %	Type[1]	Loc[2]	Texture	Remarks
4	7.5Y 4/1		7.5YR 5/6	60	C	M	Clayey	Sandy loam

[1]Type: C=Concentration, D=Depletion, RM=Reduced Matrix, CS=Covered or Coated Sand Grains. [2]Location: PL=Pore Lining, M=Matrix.

Hydric Soil Indicators: (Applicable to all LRRs, unless otherwise noted.)

- ___ Histosol (A1)
- ___ Histic Epipedon (A2)
- ___ Black Histic (A3)
- ___ Hydrogen Sulfide (A4)
- ___ Stratified Layers (A5) (**LRR C**)
- ___ 1 cm Muck (A9) (**LRR D**)
- ___ Depleted Below Dark Surface (A11)
- ___ Thick Dark Surface (A12)
- ___ Sandy Mucky Mineral (S1)
- ___ Sandy Gleyed Matrix (S4)
- X Sandy Redox (S5)
- ___ Stripped Matrix (S6)
- ___ Loamy Mucky Mineral (F1)
- ___ Loamy Gleyed Matrix (F2)
- ___ Depleted Matrix (F3)
- ___ Redox Dark Surface (F6)
- ___ Depleted Dark Surface (F7)
- ___ Redox Depressions (F8)
- ___ Vernal Pools (F9)

Indicators for Problematic Hydric Soils[3]:

- ___ 1 cm Muck (A9) (**LRR C**)
- ___ 2 cm Muck (A10) (**LRR B**)
- ___ Reduced Vertic (F18)
- ___ Red Parent Material (TF2)
- ___ Other (Explain in Remarks)

[3]Indicators of hydrophytic vegetation and wetland hydrology must be present, unless disturbed or problematic.

Restrictive Layer (if present):

Type: _____

Depth (inches): _____

Hydric Soil Present? Yes X No ___

Remarks:

HYDROLOGY

Algal Crusts

Wetland Hydrology Indicators:

Primary Indicators (minimum of one required; check all that apply)

- ___ Surface Water (A1)
- ___ High Water Table (A2)
- ___ Saturation (A3)
- ___ Water Marks (B1) (**Nonriverine**)
- ___ Sediment Deposits (B2) (**Nonriverine**)
- X Drift Deposits (B3) (**Nonriverine**)
- ___ Surface Soil Cracks (B6)
- ___ Inundation Visible on Aerial Imagery (B7)
- ___ Water-Stained Leaves (B9)
- ___ Salt Crust (B11)
- X Biotic Crust (B12)
- ___ Aquatic Invertebrates (B13)
- ___ Hydrogen Sulfide Odor (C1)
- ___ Oxidized Rhizospheres along Living Roots (C3)
- ___ Presence of Reduced Iron (C4)
- ___ Recent Iron Reduction in Tilled Soils (C6)
- ___ Thin Muck Surface (C7)
- ___ Other (Explain in Remarks)

Secondary Indicators (2 or more required)

- ___ Water Marks (B1) (**Riverine**)
- ___ Sediment Deposits (B2) (**Riverine**)
- ___ Drift Deposits (B3) (**Riverine**)
- ___ Drainage Patterns (B10)
- ___ Dry-Season Water Table (C2)
- ___ Crayfish Burrows (C8)
- ___ Saturation Visible on Aerial Imagery (C9)
- ___ Shallow Aquitard (D3)
- ___ FAC-Neutral Test (D5)

Field Observations:

Surface Water Present? Yes ___ No X Depth (inches): _____

Water Table Present? Yes ___ No X Depth (inches): _____

Saturation Present? (includes capillary fringe) Yes ___ No X Depth (inches): _____

Wetland Hydrology Present? Yes X No ___

Describe Recorded Data (stream gauge, monitoring well, aerial photos, previous inspections), if available:

Remarks:

WETLAND DETERMINATION DATA FORM – Arid West Region

Project/Site: Oxford Basin City/County: LA County Sampling Date: 6/12/10
Applicant/Owner: LA County Flood Control State: CA Sampling Point: 7a
Investigator(s): Bramlet Riefner Section, Township, Range: _____
Landform (hillslope, terrace, etc.): Lepper Basin Local relief (concave, convex, none): Convex Slope (%): 3-6
Subregion (LRR): _____ Lat: 33 59 9 13 Long: 118 27 19.03 Datum: NAD 83
Soil Map Unit Name: _____ NWI classification: _____
Are climatic / hydrologic conditions on the site typical for this time of year? Yes ✓ No _____ (If no, explain in Remarks.)
Are Vegetation _____, Soil _____, or Hydrology _____ significantly disturbed? No Are "Normal Circumstances" present? Yes ✓ No _____
Are Vegetation _____, Soil _____, or Hydrology _____ naturally problematic? No (If needed, explain any answers in Remarks.)

SUMMARY OF FINDINGS – Attach site map showing sampling point locations, transects, important features, etc.

Hydrophytic Vegetation Present?	Yes ✓ No _____	Is the Sampled Area within a Wetland? Yes X No _____
Hydric Soil Present?	Yes ✓ No _____	
Wetland Hydrology Present?	Yes ✓ No _____	

Remarks:
Salicornia Usame
12ft wide

VEGETATION – Use scientific names of plants.

Tree Stratum (Plot size: _____)	Absolute % Cover	Dominant Species?	Indicator Status
1.			
2.			
3.			
4.			
	_____ = Total Cover		
Sapling/Shrub Stratum (Plot size: _____)			
1.			
2.			
3.			
4.			
5.			
	_____ = Total Cover		
Herb Stratum (Plot size: _____)			
1. Salicornia virginica	45	Y	OBL
2. Atriplex prostrata	10	Y	FACW
3.			
4.			
5.			
6.			
7.			
8.			
	_____ = Total Cover		
Woody Vine Stratum (Plot size: _____)			
1.			
2.			
	_____ = Total Cover		

% Bare Ground in Herb Stratum _____ % Cover of Biotic Crust _____

Dominance Test worksheet:
Number of Dominant Species That Are OBL, FACW, or FAC: 2 (A)
Total Number of Dominant Species Across All Strata: 2 (B)
Percent of Dominant Species That Are OBL, FACW, or FAC: 100% (A/B)

Prevalence Index worksheet:

Total % Cover of:		Multiply by:
OBL species	45	x 1 = 45
FACW species	10	x 2 = 20
FAC species		x 3 =
FACU species		x 4 =
UPL species		x 5 =
Column Totals:	55 (A)	65 (B)

Prevalence Index = B/A = 1.18

Hydrophytic Vegetation Indicators:
X Dominance Test is >50%
X Prevalence Index is ≤3.0[1]
___ Morphological Adaptations[1] (Provide supporting data in Remarks or on a separate sheet)
___ Problematic Hydrophytic Vegetation[1] (Explain)

[1]Indicators of hydric soil and wetland hydrology must be present, unless disturbed or problematic.

Hydrophytic Vegetation Present? Yes X No _____

Remarks:

SOIL

Saturated

Sampling Point: _____

Profile Description: (Describe to the depth needed to document the indicator or confirm the absence of indicators.)

Depth (inches)	Matrix Color (moist)	Matrix %	Redox Features Color (moist)	Redox %	Type[1]	Loc[2]	Texture	Remarks
4	10YR 4/1						Sandy silt	

[1]Type: C=Concentration, D=Depletion, RM=Reduced Matrix, CS=Covered or Coated Sand Grains. [2]Location: PL=Pore Lining, M=Matrix.

Hydric Soil Indicators: (Applicable to all LRRs, unless otherwise noted.)

- ___ Histosol (A1)
- ___ Histic Epipedon (A2)
- ___ Black Histic (A3)
- ___ Hydrogen Sulfide (A4)
- ___ Stratified Layers (A5) (**LRR C**)
- ___ 1 cm Muck (A9) (**LRR D**)
- ___ Depleted Below Dark Surface (A11)
- ___ Thick Dark Surface (A12)
- ___ Sandy Mucky Mineral (S1)
- X Sandy Gleyed Matrix (S4)
- ___ Sandy Redox (S5)
- ___ Stripped Matrix (S6)
- ___ Loamy Mucky Mineral (F1)
- ___ Loamy Gleyed Matrix (F2)
- X Depleted Matrix (F3)
- ___ Redox Dark Surface (F6)
- ___ Depleted Dark Surface (F7)
- ___ Redox Depressions (F8)
- ___ Vernal Pools (F9)

Oxidized root channels

Indicators for Problematic Hydric Soils[3]:

- ___ 1 cm Muck (A9) (**LRR C**)
- ___ 2 cm Muck (A10) (**LRR B**)
- ___ Reduced Vertic (F18)
- ___ Red Parent Material (TF2)
- ___ Other (Explain in Remarks)

[3]Indicators of hydrophytic vegetation and wetland hydrology must be present, unless disturbed or problematic.

Restrictive Layer (if present):

Type: _____

Depth (inches): _____

Hydric Soil Present? Yes ✓ No ___

Remarks:

HYDROLOGY

Wetland Hydrology Indicators:

Primary Indicators (minimum of one required; check all that apply)

- ___ Surface Water (A1)
- ___ High Water Table (A2)
- X Saturation (A3)
- ___ Water Marks (B1) (**Nonriverine**)
- ___ Sediment Deposits (B2) (**Nonriverine**)
- X Drift Deposits (B3) (**Nonriverine**)
- ___ Surface Soil Cracks (B6)
- ___ Inundation Visible on Aerial Imagery (B7)
- ___ Water-Stained Leaves (B9)
- ___ Salt Crust (B11)
- ___ Biotic Crust (B12)
- X Aquatic Invertebrates (B13)
- ___ Hydrogen Sulfide Odor (C1)
- X Oxidized Rhizospheres along Living Roots (C3)
- ___ Presence of Reduced Iron (C4)
- ___ Recent Iron Reduction in Tilled Soils (C6)
- ___ Thin Muck Surface (C7)
- ___ Other (Explain in Remarks)

Secondary Indicators (2 or more required)

- ___ Water Marks (B1) (**Riverine**)
- ___ Sediment Deposits (B2) (**Riverine**)
- ___ Drift Deposits (B3) (**Riverine**)
- ___ Drainage Patterns (B10)
- ___ Dry-Season Water Table (C2)
- ___ Crayfish Burrows (C8)
- ___ Saturation Visible on Aerial Imagery (C9)
- ___ Shallow Aquitard (D3)
- ___ FAC-Neutral Test (D5)

Field Observations:

Surface Water Present? Yes ___ No ✓ Depth (inches): _____

Water Table Present? Yes ___ No ✓ Depth (inches): _____

Saturation Present? (includes capillary fringe) Yes X No ___ Depth (inches): _____

Wetland Hydrology Present? Yes ✓ No ___

Describe Recorded Data (stream gauge, monitoring well, aerial photos, previous inspections), if available:

Remarks:

WETLAND DETERMINATION DATA FORM – Arid West Region

Project/Site: Oxford Basin City/County: LA County Sampling Date: 6/1/2010
Applicant/Owner: LA County Flood Control State: CA Sampling Point: 7b
Investigator(s): Bramlet Riefner Section, Township, Range: _____
Landform (hillslope, terrace, etc.): Upper basin Local relief (concave, convex, none): Convex Slope (%): 3
Subregion (LRR): _____ Lat: 33 59 9.18 Long: 118 27 19.54 Datum: NAD 83
Soil Map Unit Name: _____ NWI classification: _____
Are climatic / hydrologic conditions on the site typical for this time of year? Yes ✓ No _____ (If no, explain in Remarks.)
Are Vegetation _____, Soil _____, or Hydrology _____ significantly disturbed? No Are "Normal Circumstances" present? Yes ✓ No _____
Are Vegetation _____, Soil _____, or Hydrology _____ naturally problematic? No (If needed, explain any answers in Remarks.)

SUMMARY OF FINDINGS – Attach site map showing sampling point locations, transects, important features, etc.

Hydrophytic Vegetation Present?	Yes ✓	No _____
Hydric Soil Present?	Yes ✓	No _____
Wetland Hydrology Present?	Yes ✓	No _____

Is the Sampled Area within a Wetland? Yes X No _____

Remarks:
10ft wide

VEGETATION – Use scientific names of plants.

Tree Stratum (Plot size: _____)	Absolute % Cover	Dominant Species?	Indicator Status
1. Salix lasiolepis	40	Y	FACW
2.			
3.			
4.			
	_____ = Total Cover		

Sapling/Shrub Stratum (Plot size: _____)			
1.			
2.			
3.			
4.			
5.			
	_____ = Total Cover		

Herb Stratum (Plot size: _____)			
1. Atriplex triangularis	90	Y	FACW
2. Salicornia triangularis	10	Y	OBL
3.			
4.			
5.			
6.			
7.			
8.			
	_____ = Total Cover		

Woody Vine Stratum (Plot size: _____)			
1.			
2.			
	_____ = Total Cover		

% Bare Ground in Herb Stratum _____ % Cover of Biotic Crust _____

Dominance Test worksheet:
Number of Dominant Species That Are OBL, FACW, or FAC: 2 (A)
Total Number of Dominant Species Across All Strata: 3 (B)
Percent of Dominant Species That Are OBL, FACW, or FAC: 67 (A/B)

Prevalence Index worksheet:

Total % Cover of:		Multiply by:
OBL species	10	x 1 = 10
FACW species	90	x 2 = 180
FAC species		x 3 =
FACU species		x 4 =
UPL species	40	x 5 = 200
Column Totals:	140 (A)	390 (B)

Prevalence Index = B/A = 2.8

Hydrophytic Vegetation Indicators:
✓ Dominance Test is >50%
✓ Prevalence Index is ≤3.0[1]
___ Morphological Adaptations[1] (Provide supporting data in Remarks or on a separate sheet)
___ Problematic Hydrophytic Vegetation[1] (Explain)

[1]Indicators of hydric soil and wetland hydrology must be present, unless disturbed or problematic.

Hydrophytic Vegetation Present? Yes _____ No _____

Remarks:

SOIL

Sampling Point: _____

Profile Description: (Describe to the depth needed to document the indicator or confirm the absence of indicators.)

Depth (inches)	Matrix Color (moist)	Matrix %	Redox Features Color (moist)	Redox %	Type[1]	Loc[2]	Texture	Remarks
4	10YR 2/1		no mottles				Sandy loam	

[1]Type: C=Concentration, D=Depletion, RM=Reduced Matrix, CS=Covered or Coated Sand Grains. [2]Location: PL=Pore Lining, M=Matrix.

Hydric Soil Indicators: (Applicable to all LRRs, unless otherwise noted.)

- ___ Histosol (A1)
- ___ Histic Epipedon (A2)
- ___ Black Histic (A3)
- ___ Hydrogen Sulfide (A4)
- ___ Stratified Layers (A5) (**LRR C**)
- ___ 1 cm Muck (A9) (**LRR D**)
- ___ Depleted Below Dark Surface (A11)
- X Thick Dark Surface (A12)
- ___ Sandy Mucky Mineral (S1)
- ___ Sandy Gleyed Matrix (S4)
- ___ Sandy Redox (S5)
- ___ Stripped Matrix (S6)
- ___ Loamy Mucky Mineral (F1)
- ___ Loamy Gleyed Matrix (F2)
- X Depleted Matrix (F3)
- ___ Redox Dark Surface (F6)
- ___ Depleted Dark Surface (F7)
- ___ Redox Depressions (F8)
- ___ Vernal Pools (F9)

Oxidized root channel

Indicators for Problematic Hydric Soils[3]:

- ___ 1 cm Muck (A9) (**LRR C**)
- ___ 2 cm Muck (A10) (**LRR B**)
- ___ Reduced Vertic (F18)
- ___ Red Parent Material (TF2)
- ___ Other (Explain in Remarks)

[3]Indicators of hydrophytic vegetation and wetland hydrology must be present, unless disturbed or problematic.

Restrictive Layer (if present):

Type: _____

Depth (inches): _____

Hydric Soil Present? Yes ✓ No ___

Remarks:

HYDROLOGY

Wetland Hydrology Indicators:

Primary Indicators (minimum of one required; check all that apply)

- ___ Surface Water (A1)
- ___ High Water Table (A2)
- ___ Saturation (A3)
- ___ Water Marks (B1) (**Nonriverine**)
- ___ Sediment Deposits (B2) (**Nonriverine**)
- X Drift Deposits (B3) (**Nonriverine**)
- ___ Surface Soil Cracks (B6)
- ___ Inundation Visible on Aerial Imagery (B7)
- ___ Water-Stained Leaves (B9)
- ___ Salt Crust (B11)
- ___ Biotic Crust (B12)
- ___ Aquatic Invertebrates (B13)
- ___ Hydrogen Sulfide Odor (C1)
- X Oxidized Rhizospheres along Living Roots (C3)
- ___ Presence of Reduced Iron (C4)
- ___ Recent Iron Reduction in Tilled Soils (C6)
- ___ Thin Muck Surface (C7)
- ___ Other (Explain in Remarks)

Secondary Indicators (2 or more required)

- ___ Water Marks (B1) (**Riverine**)
- ___ Sediment Deposits (B2) (**Riverine**)
- ___ Drift Deposits (B3) (**Riverine**)
- ___ Drainage Patterns (B10)
- ___ Dry-Season Water Table (C2)
- ___ Crayfish Burrows (C8)
- ___ Saturation Visible on Aerial Imagery (C9)
- ___ Shallow Aquitard (D3)
- ___ FAC-Neutral Test (D5)

Field Observations:

Surface Water Present? Yes ___ No ✓ Depth (inches): _____

Water Table Present? Yes ___ No ✓ Depth (inches): _____

Saturation Present? (includes capillary fringe) Yes ___ No ✓ Depth (inches): _____

Wetland Hydrology Present? Yes X No ___

Describe Recorded Data (stream gauge, monitoring well, aerial photos, previous inspections), if available:

Remarks:

WETLAND DETERMINATION DATA FORM – Arid West Region

Project/Site: Oxford Basin City/County: LA County Sampling Date: 6/12/10
Applicant/Owner: LA County Flood Control State: CA Sampling Point: 7C
Investigator(s): Bramlet Riefner Section, Township, Range: _____
Landform (hillslope, terrace, etc.): hillslope Local relief (concave, convex, none): Convex Slope (%): 8
Subregion (LRR): _____ Lat: 33 59 9.22 Long: 118 27 19.77 Datum: NAD 83
Soil Map Unit Name: _____ NWI classification: _____
Are climatic / hydrologic conditions on the site typical for this time of year? Yes ✓ No _____ (If no, explain in Remarks.)
Are Vegetation _____, Soil _____, or Hydrology _____ significantly disturbed? No Are "Normal Circumstances" present? Yes ✓ No _____
Are Vegetation _____, Soil _____, or Hydrology _____ naturally problematic? No (If needed, explain any answers in Remarks.)

SUMMARY OF FINDINGS – Attach site map showing sampling point locations, transects, important features, etc.

Hydrophytic Vegetation Present?	Yes _____	No X	Is the Sampled Area within a Wetland? Yes _____ No X
Hydric Soil Present?	Yes _____	No X	
Wetland Hydrology Present?	Yes _____	No X	

Remarks:

VEGETATION – Use scientific names of plants.

Tree Stratum (Plot size: _____)	Absolute % Cover	Dominant Species?	Indicator Status
1. Salix nigra molle	30		FACW
2.			
3.			
4.			
	_____ = Total Cover		

Sapling/Shrub Stratum (Plot size: _____)			
1.			
2.			
3.			
4.			
5.			
	_____ = Total Cover		

Herb Stratum (Plot size: _____)			
1. Salicornia virginica	80	Y	Obl
2. Beta vulgaris	10	Y	FacUp
3. Bromus diandrus	5	Y	UP
4.			
5.			
6.			
7.			
8.			
	_____ = Total Cover		

Woody Vine Stratum (Plot size: _____)			
1.			
2.			
	_____ = Total Cover		

% Bare Ground in Herb Stratum _____ % Cover of Biotic Crust _____

Dominance Test worksheet:
Number of Dominant Species That Are OBL, FACW, or FAC: 1 (A)
Total Number of Dominant Species Across All Strata: 4 (B)
Percent of Dominant Species That Are OBL, FACW, or FAC: 25 (A/B)

Prevalence Index worksheet:

Total % Cover of:		Multiply by:	
OBL species	80	x 1 =	80
FACW species		x 2 =	
FAC species		x 3 =	
FACU species	10	x 4 =	40
UPL species	35	x 5 =	175
Column Totals:	125 (A)		295 (B)

Prevalence Index = B/A = 2.36

Hydrophytic Vegetation Indicators:
___ Dominance Test is >50% No
X Prevalence Index is ≤3.0[1]
___ Morphological Adaptations[1] (Provide supporting data in Remarks or on a separate sheet)
___ Problematic Hydrophytic Vegetation[1] (Explain)

[1]Indicators of hydric soil and wetland hydrology must be present, unless disturbed or problematic.

Hydrophytic Vegetation Present? Yes _____ No X

Remarks:

SOIL

Sampling Point: _____

Profile Description: (Describe to the depth needed to document the indicator or confirm the absence of indicators.)

Depth (inches)	Matrix Color (moist)	Matrix %	Redox Features Color (moist)	Redox %	Type[1]	Loc[2]	Texture	Remarks
	10YR 4/2		no mottle				Sandy Loam	

[1]Type: C=Concentration, D=Depletion, RM=Reduced Matrix, CS=Covered or Coated Sand Grains. [2]Location: PL=Pore Lining, M=Matrix.

Hydric Soil Indicators: (Applicable to all LRRs, unless otherwise noted.)

- ___ Histosol (A1)
- ___ Histic Epipedon (A2)
- ___ Black Histic (A3)
- ___ Hydrogen Sulfide (A4)
- ___ Stratified Layers (A5) (**LRR C**)
- ___ 1 cm Muck (A9) (**LRR D**)
- ___ Depleted Below Dark Surface (A11)
- ___ Thick Dark Surface (A12)
- ___ Sandy Mucky Mineral (S1)
- ___ Sandy Gleyed Matrix (S4)
- ___ Sandy Redox (S5)
- ___ Stripped Matrix (S6)
- ___ Loamy Mucky Mineral (F1)
- ___ Loamy Gleyed Matrix (F2)
- ___ Depleted Matrix (F3)
- ___ Redox Dark Surface (F6)
- ___ Depleted Dark Surface (F7)
- ___ Redox Depressions (F8)
- ___ Vernal Pools (F9)

Indicators for Problematic Hydric Soils[3]:

- ___ 1 cm Muck (A9) (**LRR C**)
- ___ 2 cm Muck (A10) (**LRR B**)
- ___ Reduced Vertic (F18)
- ___ Red Parent Material (TF2)
- ___ Other (Explain in Remarks)

[3]Indicators of hydrophytic vegetation and wetland hydrology must be present, unless disturbed or problematic.

Restrictive Layer (if present):

Type: _____

Depth (inches): _____

Hydric Soil Present? Yes _____ No X

Remarks:

HYDROLOGY

Wetland Hydrology Indicators:

Primary Indicators (minimum of one required; check all that apply)

- ___ Surface Water (A1)
- ___ High Water Table (A2)
- ___ Saturation (A3)
- ___ Water Marks (B1) (**Nonriverine**)
- ___ Sediment Deposits (B2) (**Nonriverine**)
- ___ Drift Deposits (B3) (**Nonriverine**)
- ___ Surface Soil Cracks (B6)
- ___ Inundation Visible on Aerial Imagery (B7)
- ___ Water-Stained Leaves (B9)
- ___ Salt Crust (B11)
- ___ Biotic Crust (B12)
- ___ Aquatic Invertebrates (B13)
- ___ Hydrogen Sulfide Odor (C1)
- ___ Oxidized Rhizospheres along Living Roots (C3)
- ___ Presence of Reduced Iron (C4)
- ___ Recent Iron Reduction in Tilled Soils (C6)
- ___ Thin Muck Surface (C7)
- ___ Other (Explain in Remarks)

Secondary Indicators (2 or more required)

- ___ Water Marks (B1) (**Riverine**)
- ___ Sediment Deposits (B2) (**Riverine**)
- ___ Drift Deposits (B3) (**Riverine**)
- ___ Drainage Patterns (B10)
- ___ Dry-Season Water Table (C2)
- ___ Crayfish Burrows (C8)
- ___ Saturation Visible on Aerial Imagery (C9)
- ___ Shallow Aquitard (D3)
- ___ FAC-Neutral Test (D5)

Field Observations:

Surface Water Present? Yes _____ No X Depth (inches): _____

Water Table Present? Yes _____ No X Depth (inches): _____

Saturation Present? (includes capillary fringe) Yes _____ No X Depth (inches): _____

Wetland Hydrology Present? Yes _____ No X

Describe Recorded Data (stream gauge, monitoring well, aerial photos, previous inspections), if available:

Remarks:

WETLAND DETERMINATION DATA FORM – Arid West Region

Project/Site: Oxford Basin City/County: LA County Sampling Date: 6/12/10

Applicant/Owner: LA County Flood Control State: CA Sampling Point: 86

Investigator(s): Bramlet Riefner Section, Township, Range: _____

Landform (hillslope, terrace, etc.): Basin + Basin slope Local relief (concave, convex, none): Convex Slope (%): 4%

Subregion (LRR): _____ Lat: 33 59 9.4 Long: 118 27 18.46 Datum: NAD 83

Soil Map Unit Name: _____ NWI classification: _____

Are climatic / hydrologic conditions on the site typical for this time of year? Yes ✓ No _____ (If no, explain in Remarks.)

Are Vegetation _____, Soil _____, or Hydrology _____ significantly disturbed? No Are "Normal Circumstances" present? Yes ✓ No _____

Are Vegetation _____, Soil _____, or Hydrology _____ naturally problematic? No (If needed, explain any answers in Remarks.)

SUMMARY OF FINDINGS – Attach site map showing sampling point locations, transects, important features, etc.

Hydrophytic Vegetation Present?	Yes ✓	No _____	**Is the Sampled Area within a Wetland?** Yes ✓ No _____
Hydric Soil Present?	Yes ✓	No _____	
Wetland Hydrology Present?	Yes ✓	No _____	

Remarks:

VEGETATION – Use scientific names of plants.

Tree Stratum (Plot size: _____)	Absolute % Cover	Dominant Species?	Indicator Status
1. Myoporum laetum	20	Y	NI
2.			
3.			
4.			
	_____ = Total Cover		
Sapling/Shrub Stratum (Plot size: _____)			
1.			
2.			
3.			
4.			
5.			
	_____ = Total Cover		
Herb Stratum (Plot size: _____)			
1. Salicornia virginica	85	Y	OBL
2. Atriplex prostrata	10	Y	FACW
3.			
4.			
5.			
6.			
7.			
8.			
	_____ = Total Cover		
Woody Vine Stratum (Plot size: _____)			
1.			
2.			
	_____ = Total Cover		

% Bare Ground in Herb Stratum _____ % Cover of Biotic Crust _____

Dominance Test worksheet:

Number of Dominant Species That Are OBL, FACW, or FAC: 2 (A)

Total Number of Dominant Species Across All Strata: 2 (B)

Percent of Dominant Species That Are OBL, FACW, or FAC: 100% (A/B)

Prevalence Index worksheet:

Total % Cover of:		Multiply by:
OBL species	85	x 1 = 85
FACW species	10	x 2 = 20
FAC species		x 3 =
FACU species		x 4 =
UPL species		x 5 =
Column Totals:	95 (A)	105 (B)

Prevalence Index = B/A = 1.1

Hydrophytic Vegetation Indicators:

✓ Dominance Test is >50%

✓ Prevalence Index is ≤3.0[1]

___ Morphological Adaptations[1] (Provide supporting data in Remarks or on a separate sheet)

___ Problematic Hydrophytic Vegetation[1] (Explain)

[1]Indicators of hydric soil and wetland hydrology must be present, unless disturbed or problematic.

Hydrophytic Vegetation Present? Yes X No _____

Remarks:

NI species not considered in dominance test & or Prevalence index

SOIL

Sampling Point: _____

Profile Description: (Describe to the depth needed to document the indicator or confirm the absence of indicators.)

Depth (inches)	Matrix Color (moist)	Matrix %	Redox Features Color (moist)	Redox %	Type[1]	Loc[2]	Texture	Remarks
6	10YR 4/2		none				loamy Sand	

[1]Type: C=Concentration, D=Depletion, RM=Reduced Matrix, CS=Covered or Coated Sand Grains. [2]Location: PL=Pore Lining, M=Matrix.

Hydric Soil Indicators: (Applicable to all LRRs, unless otherwise noted.)

- ___ Histosol (A1)
- ___ Histic Epipedon (A2)
- ___ Black Histic (A3)
- ___ Hydrogen Sulfide (A4)
- ___ Stratified Layers (A5) (**LRR C**)
- ___ 1 cm Muck (A9) (**LRR D**)
- ___ Depleted Below Dark Surface (A11)
- ___ Thick Dark Surface (A12)
- ___ Sandy Mucky Mineral (S1)
- ___ Sandy Gleyed Matrix (S4)
- ___ Sandy Redox (S5)
- ___ Stripped Matrix (S6)
- ___ Loamy Mucky Mineral (F1)
- ___ Loamy Gleyed Matrix (F2)
- X Depleted Matrix (F3)
- ___ Redox Dark Surface (F6)
- ___ Depleted Dark Surface (F7)
- ___ Redox Depressions (F8)
- ___ Vernal Pools (F9)

Indicators for Problematic Hydric Soils[3]:

- ___ 1 cm Muck (A9) (**LRR C**)
- ___ 2 cm Muck (A10) (**LRR B**)
- ___ Reduced Vertic (F18)
- ___ Red Parent Material (TF2)
- ___ Other (Explain in Remarks)

[3]Indicators of hydrophytic vegetation and wetland hydrology must be present, unless disturbed or problematic.

Restrictive Layer (if present):

Type: _____

Depth (inches): _____

Hydric Soil Present? Yes X No _____

Remarks: oxidized rhizospheres

HYDROLOGY

Wetland Hydrology Indicators:

Primary Indicators (minimum of one required; check all that apply)

- ___ Surface Water (A1)
- ___ High Water Table (A2)
- ___ Saturation (A3)
- ___ Water Marks (B1) (**Nonriverine**)
- ___ Sediment Deposits (B2) (**Nonriverine**)
- X Drift Deposits (B3) (**Nonriverine**)
- ___ Surface Soil Cracks (B6)
- ___ Inundation Visible on Aerial Imagery (B7)
- ___ Water-Stained Leaves (B9)
- ___ Salt Crust (B11)
- ___ Biotic Crust (B12)
- ___ Aquatic Invertebrates (B13)
- ___ Hydrogen Sulfide Odor (C1)
- X Oxidized Rhizospheres along Living Roots (C3)
- ___ Presence of Reduced Iron (C4)
- ___ Recent Iron Reduction in Tilled Soils (C6)
- ___ Thin Muck Surface (C7)
- ___ Other (Explain in Remarks)

Secondary Indicators (2 or more required)

- ___ Water Marks (B1) (**Riverine**)
- ___ Sediment Deposits (B2) (**Riverine**)
- ___ Drift Deposits (B3) (**Riverine**)
- ___ Drainage Patterns (B10)
- ___ Dry-Season Water Table (C2)
- ___ Crayfish Burrows (C8)
- ___ Saturation Visible on Aerial Imagery (C9)
- ___ Shallow Aquitard (D3)
- ___ FAC-Neutral Test (D5)

Field Observations:

Surface Water Present? Yes _____ No ✓ Depth (inches): _____

Water Table Present? Yes _____ No ✓ Depth (inches): _____

Saturation Present? (includes capillary fringe) Yes _____ No ✓ Depth (inches): _____

Wetland Hydrology Present? Yes ✓ No _____

Describe Recorded Data (stream gauge, monitoring well, aerial photos, previous inspections), if available:

Remarks:

WETLAND DETERMINATION DATA FORM – Arid West Region

Project/Site: Oxford Basin City/County: LA County Sampling Date: 6/12/10
Applicant/Owner: LA County Flood Control State: CA Sampling Point: 9
Investigator(s): Bramlet Riefner Section, Township, Range: _____
Landform (hillslope, terrace, etc.): Slope of Basin Local relief (concave, convex, none): Convex Slope (%): 20
Subregion (LRR): _____ Lat: 33 59 8.48 Long: 118 27 14.49 Datum: NAD83
Soil Map Unit Name: _____ NWI classification: _____
Are climatic / hydrologic conditions on the site typical for this time of year? Yes ✓ No _____ (If no, explain in Remarks.)
Are Vegetation _____, Soil _____, or Hydrology _____ significantly disturbed? No Are "Normal Circumstances" present? Yes ✓ No _____
Are Vegetation _____, Soil _____, or Hydrology _____ naturally problematic? No (If needed, explain any answers in Remarks.)

SUMMARY OF FINDINGS – Attach site map showing sampling point locations, transects, important features, etc.

Hydrophytic Vegetation Present?	Yes ____	No X	**Is the Sampled Area within a Wetland?** Yes ____ No X
Hydric Soil Present?	Yes X	No ____	
Wetland Hydrology Present?	Yes X	No ____	

Remarks:
Atriplex hand ~8ft wide

VEGETATION – Use scientific names of plants.

Tree Stratum (Plot size: _____)	Absolute % Cover	Dominant Species?	Indicator Status
1. Myoporum laetum	20	Y	~~Facu~~ NI
2.			
3.			
4.			
	____ = Total Cover		

Sapling/Shrub Stratum (Plot size: _____)			
1.			
2.			
3.			
4.			
5.			
	____ = Total Cover		

Herb Stratum (Plot size: _____)			
1. Atriplex ~~triangularis~~ prostrata	85	Y	Facu
2. Limonium perezii	10	Y	Facup
3.			
4.			
5.			
6.			
7.			
8.			
	____ = Total Cover		

Woody Vine Stratum (Plot size: _____)			
1.			
2.			
	____ = Total Cover		

% Bare Ground in Herb Stratum _____ % Cover of Biotic Crust _____

Dominance Test worksheet:
Number of Dominant Species That Are OBL, FACW, or FAC: 1 (A)
Total Number of Dominant Species Across All Strata: 2 (B)
Percent of Dominant Species That Are OBL, FACW, or FAC: 50% (A/B)

Prevalence Index worksheet:

Total % Cover of:		Multiply by:
OBL species	____	x 1 = ____
FACW species	85	x 2 = 170
FAC species	____	x 3 = ____
FACU species	10	x 4 = 40
UPL species	____	x 5 = ____
Column Totals:	95 (A)	210 (B)

Prevalence Index = B/A = 2.2

Hydrophytic Vegetation Indicators:
__ Dominance Test is >50% No
X Prevalence Index is ≤3.0[1]
__ Morphological Adaptations[1] (Provide supporting data in Remarks or on a separate sheet)
__ Problematic Hydrophytic Vegetation[1] (Explain)

[1]Indicators of hydric soil and wetland hydrology must be present, unless disturbed or problematic.

Hydrophytic Vegetation Present? Yes ____ No X

Remarks:
NI species not evaluated in dominance test or prevalence index

SOIL

Mask Mottles 2030

Sampling Point: _____

Profile Description: (Describe to the depth needed to document the indicator or confirm the absence of indicators.)

Depth (inches)	Matrix Color (moist)	Matrix %	Redox Features Color (moist)	Redox Features %	Type[1]	Loc[2]	Texture	Remarks
4	7.5Y3.1		7.5 YR5/8	30%	C	M	Sandy loam	

[1]Type: C=Concentration, D=Depletion, RM=Reduced Matrix, CS=Covered or Coated Sand Grains. [2]Location: PL=Pore Lining, M=Matrix.

Hydric Soil Indicators: (Applicable to all LRRs, unless otherwise noted.)

- ___ Histosol (A1)
- ___ Histic Epipedon (A2)
- ___ Black Histic (A3)
- ___ Hydrogen Sulfide (A4)
- ___ Stratified Layers (A5) (**LRR C**)
- ___ 1 cm Muck (A9) (**LRR D**)
- ___ Depleted Below Dark Surface (A11)
- ___ Thick Dark Surface (A12)
- ___ Sandy Mucky Mineral (S1)
- ___ Sandy Gleyed Matrix (S4)
- X Sandy Redox (S5)
- ___ Stripped Matrix (S6)
- ___ Loamy Mucky Mineral (F1)
- ___ Loamy Gleyed Matrix (F2)
- ___ Depleted Matrix (F3)
- ___ Redox Dark Surface (F6)
- ___ Depleted Dark Surface (F7)
- ___ Redox Depressions (F8)
- ___ Vernal Pools (F9)

Indicators for Problematic Hydric Soils[3]:

- ___ 1 cm Muck (A9) (**LRR C**)
- ___ 2 cm Muck (A10) (**LRR B**)
- ___ Reduced Vertic (F18)
- ___ Red Parent Material (TF2)
- ___ Other (Explain in Remarks)

[3]Indicators of hydrophytic vegetation and wetland hydrology must be present, unless disturbed or problematic.

Restrictive Layer (if present):

Type: _____

Depth (inches): _____

Hydric Soil Present? Yes ✓ No ___

Remarks:

HYDROLOGY

Wetland Hydrology Indicators:

Primary Indicators (minimum of one required; check all that apply)

- ___ Surface Water (A1)
- ___ High Water Table (A2)
- ___ Saturation (A3)
- ✓ Water Marks (B1) (**Nonriverine**)
- ___ Sediment Deposits (B2) (**Nonriverine**)
- ✓ Drift Deposits (B3) (**Nonriverine**)
- ___ Surface Soil Cracks (B6)
- ___ Inundation Visible on Aerial Imagery (B7)
- ___ Water-Stained Leaves (B9)
- ___ Salt Crust (B11)
- ___ Biotic Crust (B12)
- ___ Aquatic Invertebrates (B13)
- ___ Hydrogen Sulfide Odor (C1)
- ___ Oxidized Rhizospheres along Living Roots (C3)
- ___ Presence of Reduced Iron (C4)
- ___ Recent Iron Reduction in Tilled Soils (C6)
- ___ Thin Muck Surface (C7)
- ___ Other (Explain in Remarks)

Secondary Indicators (2 or more required)

- ___ Water Marks (B1) (**Riverine**)
- ___ Sediment Deposits (B2) (**Riverine**)
- ___ Drift Deposits (B3) (**Riverine**)
- ___ Drainage Patterns (B10)
- ___ Dry-Season Water Table (C2)
- ___ Crayfish Burrows (C8)
- ___ Saturation Visible on Aerial Imagery (C9)
- ___ Shallow Aquitard (D3)
- ___ FAC-Neutral Test (D5)

Field Observations:

Surface Water Present? Yes ___ No ✓ Depth (inches): _____

Water Table Present? Yes ___ No ✓ Depth (inches): _____

Saturation Present? (includes capillary fringe) Yes ___ No ✓ Depth (inches): _____

Wetland Hydrology Present? Yes ✓ No ___

Describe Recorded Data (stream gauge, monitoring well, aerial photos, previous inspections), if available:

Remarks:

WETLAND DETERMINATION DATA FORM – Arid West Region

Project/Site: Oxford Basin City/County: LA County Sampling Date: 6/12/10

Applicant/Owner: LA County Flood Control State: CA Sampling Point: 10

Investigator(s): Bramlet Riefner Section, Township, Range: _____

Landform (hillslope, terrace, etc.): Basin slope Local relief (concave, convex, none): Convex Slope (%): 15%

Subregion (LRR): _____ Lat: 33° 59' 8.15" Long: 118° 27' 10.93" Datum: _____

Soil Map Unit Name: _____ NWI classification: _____

Are climatic / hydrologic conditions on the site typical for this time of year? Yes X No _____ (If no, explain in Remarks.)

Are Vegetation _____, Soil _____, or Hydrology _____ significantly disturbed? No Are "Normal Circumstances" present? Yes X No _____

Are Vegetation _____, Soil _____, or Hydrology _____ naturally problematic? No (If needed, explain any answers in Remarks.)

SUMMARY OF FINDINGS – Attach site map showing sampling point locations, transects, important features, etc.

Hydrophytic Vegetation Present?	Yes X	No _____	**Is the Sampled Area within a Wetland?** Yes X No _____
Hydric Soil Present?	Yes X	No _____	
Wetland Hydrology Present?	Yes X	No _____	

Remarks:

Salicornia band ~ 6 ft wide

VEGETATION – Use scientific names of plants.

Tree Stratum (Plot size: _____)	Absolute % Cover	Dominant Species?	Indicator Status
1. Myoporum laetum	15	Y	NI
2.			
3.			
4.			
	_____ = Total Cover		

Sapling/Shrub Stratum (Plot size: _____)			
1.			
2.			
3.			
4.			
5.			
	_____ = Total Cover		

Herb Stratum (Plot size: _____)			
1. Salicornia virginica	75	Y	OBL
2. Atriplex 'Prostrata'	15	Y	FACW
3.			
4.			
5.			
6.			
7.			
8.			
	_____ = Total Cover		

Woody Vine Stratum (Plot size: _____)			
1.			
2.			
	_____ = Total Cover		

% Bare Ground in Herb Stratum _____ % Cover of Biotic Crust _____

Dominance Test worksheet:

Number of Dominant Species That Are OBL, FACW, or FAC: 2 (A)

Total Number of Dominant Species Across All Strata: 2 (B)

Percent of Dominant Species That Are OBL, FACW, or FAC: 100% (A/B)

Prevalence Index worksheet:

Total % Cover of:		Multiply by:
OBL species	75	x 1 = 75
FACW species	15	x 2 = 30
FAC species		x 3 =
FACU species		x 4 =
UPL species		x 5 =
Column Totals:	90 (A)	105 (B)

Prevalence Index = B/A = 1.2

Hydrophytic Vegetation Indicators:

X Dominance Test is >50%

X Prevalence Index is ≤3.0[1]

___ Morphological Adaptations[1] (Provide supporting data in Remarks or on a separate sheet)

___ Problematic Hydrophytic Vegetation[1] (Explain)

[1]Indicators of hydric soil and wetland hydrology must be present, unless disturbed or problematic.

Hydrophytic Vegetation Present? Yes ✓ No _____

Remarks:

NI species not included dominance test or prevelance index

SOIL

Sampling Point: _____

Profile Description: (Describe to the depth needed to document the indicator or confirm the absence of indicators.)

Depth (inches)	Matrix Color (moist)	Matrix %	Redox Features Color (moist)	Redox %	Type[1]	Loc[2]	Texture	Remarks
4	10YR 2/1		5YR 5/4	20	C	M	Sandy loam	

[1]Type: C=Concentration, D=Depletion, RM=Reduced Matrix, CS=Covered or Coated Sand Grains. [2]Location: PL=Pore Lining, M=Matrix.

Hydric Soil Indicators: (Applicable to all LRRs, unless otherwise noted.)

- ___ Histosol (A1)
- ___ Histic Epipedon (A2)
- ___ Black Histic (A3)
- ___ Hydrogen Sulfide (A4)
- ___ Stratified Layers (A5) (**LRR C**)
- ___ 1 cm Muck (A9) (**LRR D**)
- ___ Depleted Below Dark Surface (A11)
- ___ Thick Dark Surface (A12)
- ___ Sandy Mucky Mineral (S1)
- ___ Sandy Gleyed Matrix (S4)
- X Sandy Redox (S5)
- ___ Stripped Matrix (S6)
- ___ Loamy Mucky Mineral (F1)
- ___ Loamy Gleyed Matrix (F2)
- ___ Depleted Matrix (F3)
- ___ Redox Dark Surface (F6)
- ___ Depleted Dark Surface (F7)
- ___ Redox Depressions (F8)
- ___ Vernal Pools (F9)

Indicators for Problematic Hydric Soils[3]:

- ___ 1 cm Muck (A9) (**LRR C**)
- ___ 2 cm Muck (A10) (**LRR B**)
- ___ Reduced Vertic (F18)
- ___ Red Parent Material (TF2)
- ___ Other (Explain in Remarks)

[3]Indicators of hydrophytic vegetation and wetland hydrology must be present, unless disturbed or problematic.

Restrictive Layer (if present):

Type: _____

Depth (inches): _____

Hydric Soil Present? Yes X No ___

Remarks:

HYDROLOGY

Wetland Hydrology Indicators:

Primary Indicators (minimum of one required; check all that apply) Algal crusts

- ___ Surface Water (A1)
- ___ High Water Table (A2)
- ___ Saturation (A3)
- ___ Water Marks (B1) (**Nonriverine**)
- ___ Sediment Deposits (B2) (**Nonriverine**)
- X Drift Deposits (B3) (**Nonriverine**)
- ___ Surface Soil Cracks (B6)
- ___ Inundation Visible on Aerial Imagery (B7)
- ___ Water-Stained Leaves (B9)
- ___ Salt Crust (B11)
- X Biotic Crust (B12)
- ___ Aquatic Invertebrates (B13)
- ___ Hydrogen Sulfide Odor (C1)
- ___ Oxidized Rhizospheres along Living Roots (C3)
- ___ Presence of Reduced Iron (C4)
- ___ Recent Iron Reduction in Tilled Soils (C6)
- ___ Thin Muck Surface (C7)
- ___ Other (Explain in Remarks)

Secondary Indicators (2 or more required)

- ___ Water Marks (B1) (**Riverine**)
- ___ Sediment Deposits (B2) (**Riverine**)
- ___ Drift Deposits (B3) (**Riverine**)
- ___ Drainage Patterns (B10)
- ___ Dry-Season Water Table (C2)
- ___ Crayfish Burrows (C8)
- ___ Saturation Visible on Aerial Imagery (C9)
- ___ Shallow Aquitard (D3)
- ___ FAC-Neutral Test (D5)

Field Observations:

Surface Water Present? Yes ___ No X Depth (inches): _____

Water Table Present? Yes ___ No X Depth (inches): _____

Saturation Present? (includes capillary fringe) Yes ___ No X Depth (inches): _____

Wetland Hydrology Present? Yes Y No ___

Describe Recorded Data (stream gauge, monitoring well, aerial photos, previous inspections), if available:

Remarks:

S side

WETLAND DETERMINATION DATA FORM – Arid West Region

Project/Site: Oxford Basin City/County: LA County Sampling Date: 6/12/10

Applicant/Owner: LA County Flood Control State: CA Sampling Point: 11

Investigator(s): Bramlet Riefner Section, Township, Range: _____

Landform (hillslope, terrace, etc.): Basin Slope Local relief (concave, convex, none): Convex Slope (%): 25%

Subregion (LRR): _____ Lat: 33 59 7.32 Long: 118 27 16.09 Datum: NAD 83

Soil Map Unit Name: _____ NWI classification: _____

Are climatic / hydrologic conditions on the site typical for this time of year? Yes X No _____ (If no, explain in Remarks.)

Are Vegetation _____, Soil _____, or Hydrology _____ significantly disturbed? No Are "Normal Circumstances" present? Yes X No _____

Are Vegetation _____, Soil _____, or Hydrology _____ naturally problematic? No (If needed, explain any answers in Remarks.)

SUMMARY OF FINDINGS – Attach site map showing sampling point locations, transects, important features, etc.

Hydrophytic Vegetation Present?	Yes X	No _____	**Is the Sampled Area within a Wetland?** Yes _____ No _____
Hydric Soil Present?	Yes X	No _____	
Wetland Hydrology Present?	Yes X	No _____	

Remarks:

Salicornia/Limonium band ~ 10ft wide

VEGETATION – Use scientific names of plants.

Tree Stratum (Plot size: _____)	Absolute % Cover	Dominant Species?	Indicator Status
1. Myoporum laetum	30	Y	NI
2.			
3.			
4.			
	_____ = Total Cover		
Sapling/Shrub Stratum (Plot size: _____)			
1.			
2.			
3.			
4.			
5.			
	_____ = Total Cover		
Herb Stratum (Plot size: _____)			
1. Salicornia virginica	85	Y	Obl
2. Limonium perezii	10	Y	Facup
3. Polypogon monspeliensis	5	Y	Facw
4.			
5.			
6.			
7.			
8.			
	_____ = Total Cover		
Woody Vine Stratum (Plot size: _____)			
1.			
2.			
	_____ = Total Cover		

% Bare Ground in Herb Stratum _____ % Cover of Biotic Crust _____

Dominance Test worksheet:

Number of Dominant Species That Are OBL, FACW, or FAC: 2 (A)

Total Number of Dominant Species Across All Strata: 3 (B)

Percent of Dominant Species That Are OBL, FACW, or FAC: 67% (A/B)

Prevalence Index worksheet:

Total % Cover of:		Multiply by:
OBL species	85	x 1 = 85
FACW species	5	x 2 = 10
FAC species		x 3 =
FACU species	10	x 4 = 40
UPL species		x 5 =
Column Totals:	100 (A)	135 (B)

Prevalence Index = B/A = 1.35

Hydrophytic Vegetation Indicators:

X Dominance Test is >50%

X Prevalence Index is ≤3.0[1]

___ Morphological Adaptations[1] (Provide supporting data in Remarks or on a separate sheet)

___ Problematic Hydrophytic Vegetation[1] (Explain)

[1]Indicators of hydric soil and wetland hydrology must be present, unless disturbed or problematic.

Hydrophytic Vegetation Present? Yes X No _____

Remarks:

NI species not included in dominance test or prevalence index

SOIL

Sampling Point: _____

Profile Description: (Describe to the depth needed to document the indicator or confirm the absence of indicators.)

Depth (inches)	Matrix Color (moist)	Matrix %	Redox Features Color (moist)	Redox %	Type[1]	Loc[2]	Texture	Remarks
4	10YR 2/1						Sandy loam	
6	Gley1 6/N							

[1]Type: C=Concentration, D=Depletion, RM=Reduced Matrix, CS=Covered or Coated Sand Grains. [2]Location: PL=Pore Lining, M=Matrix.

Hydric Soil Indicators: (Applicable to all LRRs, unless otherwise noted.)

- ___ Histosol (A1)
- ___ Histic Epipedon (A2)
- ___ Black Histic (A3)
- ___ Hydrogen Sulfide (A4)
- ___ Stratified Layers (A5) (**LRR C**)
- ___ 1 cm Muck (A9) (**LRR D**)
- ___ Depleted Below Dark Surface (A11)
- ___ Thick Dark Surface (A12)
- ___ Sandy Mucky Mineral (S1)
- ✓ Sandy Gleyed Matrix (S4)
- ___ Sandy Redox (S5)
- ___ Stripped Matrix (S6)
- ___ Loamy Mucky Mineral (F1)
- ___ Loamy Gleyed Matrix (F2)
- ✓ Depleted Matrix (F3)
- ___ Redox Dark Surface (F6)
- ___ Depleted Dark Surface (F7)
- ___ Redox Depressions (F8)
- ___ Vernal Pools (F9)

Indicators for Problematic Hydric Soils[3]:

- ___ 1 cm Muck (A9) (**LRR C**)
- ___ 2 cm Muck (A10) (**LRR B**)
- ___ Reduced Vertic (F18)
- ___ Red Parent Material (TF2)
- ___ Other (Explain in Remarks)

[3]Indicators of hydrophytic vegetation and wetland hydrology must be present, unless disturbed or problematic.

Restrictive Layer (if present):

Type: _____

Depth (inches): _____

Hydric Soil Present? Yes ✓ No ___

Remarks:

HYDROLOGY

Wetland Hydrology Indicators:

Primary Indicators (minimum of one required; check all that apply) Moist soil

- ___ Surface Water (A1)
- ___ High Water Table (A2)
- ___ Saturation (A3)
- ___ Water Marks (B1) (**Nonriverine**)
- ___ Sediment Deposits (B2) (**Nonriverine**)
- ✓ Drift Deposits (B3) (**Nonriverine**)
- ___ Surface Soil Cracks (B6)
- ___ Inundation Visible on Aerial Imagery (B7)
- ___ Water-Stained Leaves (B9)
- ___ Salt Crust (B11)
- ___ Biotic Crust (B12)
- ___ Aquatic Invertebrates (B13)
- ___ Hydrogen Sulfide Odor (C1)
- ___ Oxidized Rhizospheres along Living Roots (C3)
- ___ Presence of Reduced Iron (C4)
- ___ Recent Iron Reduction in Tilled Soils (C6)
- ___ Thin Muck Surface (C7)
- ___ Other (Explain in Remarks)

Secondary Indicators (2 or more required)

- ___ Water Marks (B1) (**Riverine**)
- ___ Sediment Deposits (B2) (**Riverine**)
- ___ Drift Deposits (B3) (**Riverine**)
- ___ Drainage Patterns (B10)
- ___ Dry-Season Water Table (C2)
- ___ Crayfish Burrows (C8)
- ___ Saturation Visible on Aerial Imagery (C9)
- ___ Shallow Aquitard (D3)
- ___ FAC-Neutral Test (D5)

Field Observations:

Surface Water Present? Yes ___ No X Depth (inches): _____

Water Table Present? Yes ___ No X Depth (inches): _____

Saturation Present? (includes capillary fringe) Yes ___ No X Depth (inches): _____

Wetland Hydrology Present? Yes ✓ No ___

Describe Recorded Data (stream gauge, monitoring well, aerial photos, previous inspections), if available:

Remarks:

WETLAND DETERMINATION DATA FORM – Arid West Region

Project/Site: Oxford Basin City/County: LA County Sampling Date: 6/12/10

Applicant/Owner: LA County Flood Control State: CA Sampling Point: 12a

Investigator(s): Bramlet Riefner Section, Township, Range: _____

Landform (hillslope, terrace, etc.): Basin Slope Local relief (concave, convex, none): Convex Slope (%): 20%

Subregion (LRR): _____ Lat: 33 59 4.19 Long: 118 27 22.14 Datum: NAD83

Soil Map Unit Name: _____ NWI classification: _____

Are climatic / hydrologic conditions on the site typical for this time of year? Yes X No _____ (If no, explain in Remarks.)

Are Vegetation _____, Soil _____, or Hydrology _____ significantly disturbed? No Are "Normal Circumstances" present? Yes X No _____

Are Vegetation _____, Soil _____, or Hydrology _____ naturally problematic? No (If needed, explain any answers in Remarks.)

SUMMARY OF FINDINGS – Attach site map showing sampling point locations, transects, important features, etc.

Hydrophytic Vegetation Present?	Yes X	No _____	**Is the Sampled Area within a Wetland?** Yes X No _____
Hydric Soil Present?	Yes X	No _____	
Wetland Hydrology Present?	Yes X	No _____	

Remarks: Salicornia band ~10 ft wide

VEGETATION – Use scientific names of plants.

Tree Stratum (Plot size: _____)	Absolute % Cover	Dominant Species?	Indicator Status
1.			
2.			
3.			
4.			
	_____ = Total Cover		

Sapling/Shrub Stratum (Plot size: _____)			
1.			
2.			
3.			
4.			
5.			
	_____ = Total Cover		

Herb Stratum (Plot size: _____)			
1. Salicornia virginica	85	Y	obl
2. Spergularia marina	10	Y	obl
3. Polygonum monspeliensis	3	N	FACW
4.			
5.			
6.			
7.			
8.			
	_____ = Total Cover		

Woody Vine Stratum (Plot size: _____)			
1.			
2.			
	_____ = Total Cover		

% Bare Ground in Herb Stratum _____ % Cover of Biotic Crust _____

Dominance Test worksheet:

Number of Dominant Species That Are OBL, FACW, or FAC: 3 (A)

Total Number of Dominant Species Across All Strata: 3 (B)

Percent of Dominant Species That Are OBL, FACW, or FAC: 100% (A/B)

Prevalence Index worksheet:

Total % Cover of:		Multiply by:
OBL species	95	x 1 = 95
FACW species	3	x 2 = 6
FAC species		x 3 =
FACU species		x 4 =
UPL species		x 5 =
Column Totals:	98 (A)	111 (B)

Prevalence Index = B/A = 1.13

Hydrophytic Vegetation Indicators:

X Dominance Test is >50%

X Prevalence Index is ≤3.0[1]

___ Morphological Adaptations[1] (Provide supporting data in Remarks or on a separate sheet)

___ Problematic Hydrophytic Vegetation[1] (Explain)

[1]Indicators of hydric soil and wetland hydrology must be present, unless disturbed or problematic.

Hydrophytic Vegetation Present? Yes X No _____

Remarks:

SOIL

Sampling Point: _____

Profile Description: (Describe to the depth needed to document the indicator or confirm the absence of indicators.)

Depth (inches)	Matrix Color (moist)	Matrix %	Redox Features Color (moist)	Redox %	Type[1]	Loc[2]	Texture	Remarks
4	10YR 4/2		5YR 6/8	20%	M	C	Sandy loam	

[1]Type: C=Concentration, D=Depletion, RM=Reduced Matrix, CS=Covered or Coated Sand Grains. [2]Location: PL=Pore Lining, M=Matrix.

Hydric Soil Indicators: (Applicable to all LRRs, unless otherwise noted.)

- ___ Histosol (A1)
- ___ Histic Epipedon (A2)
- ___ Black Histic (A3)
- ___ Hydrogen Sulfide (A4)
- ___ Stratified Layers (A5) (**LRR C**)
- ___ 1 cm Muck (A9) (**LRR D**)
- ___ Depleted Below Dark Surface (A11)
- ___ Thick Dark Surface (A12)
- ___ Sandy Mucky Mineral (S1)
- ___ Sandy Gleyed Matrix (S4)
- ✓ Sandy Redox (S5)
- ___ Stripped Matrix (S6)
- ___ Loamy Mucky Mineral (F1)
- ___ Loamy Gleyed Matrix (F2)
- ___ Depleted Matrix (F3)
- ___ Redox Dark Surface (F6)
- ___ Depleted Dark Surface (F7)
- ___ Redox Depressions (F8)
- ___ Vernal Pools (F9)

Indicators for Problematic Hydric Soils[3]:

- ___ 1 cm Muck (A9) (**LRR C**)
- ___ 2 cm Muck (A10) (**LRR B**)
- ___ Reduced Vertic (F18)
- ___ Red Parent Material (TF2)
- ___ Other (Explain in Remarks)

[3]Indicators of hydrophytic vegetation and wetland hydrology must be present, unless disturbed or problematic.

Restrictive Layer (if present):

Type: _____

Depth (inches): _____

Hydric Soil Present? Yes ✓ No ___

Remarks:

HYDROLOGY

Wetland Hydrology Indicators:

Primary Indicators (minimum of one required; check all that apply)

- ___ Surface Water (A1)
- ___ High Water Table (A2)
- ___ Saturation (A3)
- ___ Water Marks (B1) (**Nonriverine**)
- ___ Sediment Deposits (B2) (**Nonriverine**)
- ✓ Drift Deposits (B3) (**Nonriverine**)
- ___ Surface Soil Cracks (B6)
- ___ Inundation Visible on Aerial Imagery (B7)
- ___ Water-Stained Leaves (B9)
- ___ Salt Crust (B11)
- ___ Biotic Crust (B12)
- X Aquatic Invertebrates (B13)
- ___ Hydrogen Sulfide Odor (C1)
- ___ Oxidized Rhizospheres along Living Roots (C3)
- ___ Presence of Reduced Iron (C4)
- ___ Recent Iron Reduction in Tilled Soils (C6)
- ___ Thin Muck Surface (C7)
- ___ Other (Explain in Remarks)

Secondary indicators (2 or more required)

- ___ Water Marks (B1) (**Riverine**)
- ___ Sediment Deposits (B2) (**Riverine**)
- ___ Drift Deposits (B3) (**Riverine**)
- ___ Drainage Patterns (B10)
- ___ Dry-Season Water Table (C2)
- ___ Crayfish Burrows (C8)
- ___ Saturation Visible on Aerial Imagery (C9)
- ___ Shallow Aquitard (D3)
- ___ FAC-Neutral Test (D5)

Field Observations:

Surface Water Present? Yes ___ No ✓ Depth (inches): _____

Water Table Present? Yes ___ No ✓ Depth (inches): _____

Saturation Present? (includes capillary fringe) Yes ___ No ✓ Depth (inches): _____

Wetland Hydrology Present? Yes X No ___

Describe Recorded Data (stream gauge, monitoring well, aerial photos, previous inspections), if available:

Remarks:

WETLAND DETERMINATION DATA FORM – Arid West Region

Project/Site: Oxford Basin City/County: LA County Sampling Date: 6/12/10

Applicant/Owner: State: CA Sampling Point: 124

Investigator(s): Bramlet Riefner Section, Township, Range:

Landform (hillslope, terrace, etc.): Basin Slope Local relief (concave, convex, none): Convex Slope (%): 20%

Subregion (LRR): Lat: 33 59 4.18 Long: 118 27 22.14 Datum: NAD83

Soil Map Unit Name: NWI classification:

Are climatic / hydrologic conditions on the site typical for this time of year? Yes ✓ No ____ (If no, explain in Remarks.)

Are Vegetation ____, Soil ____, or Hydrology ____ significantly disturbed? No Are "Normal Circumstances" present? Yes ✓ No ____

Are Vegetation ____, Soil ____, or Hydrology ____ naturally problematic? No (If needed, explain any answers in Remarks.)

SUMMARY OF FINDINGS – Attach site map showing sampling point locations, transects, important features, etc.

Hydrophytic Vegetation Present?	Yes ____	No X	**Is the Sampled Area within a Wetland?** Yes ____ No X
Hydric Soil Present?	Yes ____	No X	
Wetland Hydrology Present?	Yes ____	No X	

Remarks:

VEGETATION – Use scientific names of plants.

Tree Stratum (Plot size: ____)	Absolute % Cover	Dominant Species?	Indicator Status
1.			
2.			
3.			
4.			
	____ = Total Cover		

Sapling/Shrub Stratum (Plot size: ____)			
1.			
2.			
3.			
4.			
5.			
	____ = Total Cover		

Herb Stratum (Plot size: ____)			
1. Limonium perezii	80	Y	FacUp
2. Melilotus indica	5	Y	Fac
3. Bromus diandrus	3	N	UP
4. Salicornia virginica	5	Y	Obl
5.			
6.			
7.			
8.			
	____ = Total Cover		

Woody Vine Stratum (Plot size: ____)			
1.			
2.			
	____ = Total Cover		

% Bare Ground in Herb Stratum ____ % Cover of Biotic Crust ____

Dominance Test worksheet:

Number of Dominant Species That Are OBL, FACW, or FAC: 2 (A)

Total Number of Dominant Species Across All Strata: 3 (B)

Percent of Dominant Species That Are OBL, FACW, or FAC: 67 (A/B)

Prevalence Index worksheet:

Total % Cover of:		Multiply by:	
OBL species	5	x 1 =	5
FACW species		x 2 =	
FAC species	5	x 3 =	15
FACU species	80	x 4 =	320
UPL species		x 5 =	
Column Totals:	90 (A)		341 (B)

Prevalence Index = B/A = 3.9

Hydrophytic Vegetation Indicators:

X Dominance Test is >50%

__ Prevalence Index is ≤3.0[1] No

__ Morphological Adaptations[1] (Provide supporting data in Remarks or on a separate sheet)

__ Problematic Hydrophytic Vegetation[1] (Explain)

[1]Indicators of hydric soil and wetland hydrology must be present, unless disturbed or problematic.

Hydrophytic Vegetation Present? Yes ____ No ____

Remarks:

SOIL

Sampling Point: _____

Profile Description: (Describe to the depth needed to document the indicator or confirm the absence of indicators.)

Depth (inches)	Matrix Color (moist)	Matrix %	Redox Features Color (moist)	Redox %	Type[1]	Loc[2]	Texture	Remarks
6	10YR 4/2		no mottles				Sandy loam	

[1]Type: C=Concentration, D=Depletion, RM=Reduced Matrix, CS=Covered or Coated Sand Grains. [2]Location: PL=Pore Lining, M=Matrix.

Hydric Soil Indicators: (Applicable to all LRRs, unless otherwise noted.)

- ___ Histosol (A1)
- ___ Histic Epipedon (A2)
- ___ Black Histic (A3)
- ___ Hydrogen Sulfide (A4)
- ___ Stratified Layers (A5) (**LRR C**)
- ___ 1 cm Muck (A9) (**LRR D**)
- ___ Depleted Below Dark Surface (A11)
- ___ Thick Dark Surface (A12)
- ___ Sandy Mucky Mineral (S1)
- ___ Sandy Gleyed Matrix (S4)
- ___ Sandy Redox (S5)
- ___ Stripped Matrix (S6)
- ___ Loamy Mucky Mineral (F1)
- ___ Loamy Gleyed Matrix (F2)
- ___ Depleted Matrix (F3)
- ___ Redox Dark Surface (F6)
- ___ Depleted Dark Surface (F7)
- ___ Redox Depressions (F8)
- ___ Vernal Pools (F9)

Indicators for Problematic Hydric Soils[3]:

- ___ 1 cm Muck (A9) (**LRR C**)
- ___ 2 cm Muck (A10) (**LRR B**)
- ___ Reduced Vertic (F18)
- ___ Red Parent Material (TF2)
- ___ Other (Explain in Remarks)

[3]Indicators of hydrophytic vegetation and wetland hydrology must be present, unless disturbed or problematic.

Restrictive Layer (if present):

Type: _____

Depth (inches): _____

Hydric Soil Present? Yes _____ No X

Remarks:

HYDROLOGY

Wetland Hydrology Indicators:

Primary Indicators (minimum of one required; check all that apply)

- ___ Surface Water (A1)
- ___ High Water Table (A2)
- ___ Saturation (A3)
- ___ Water Marks (B1) (**Nonriverine**)
- ___ Sediment Deposits (B2) (**Nonriverine**)
- ___ Drift Deposits (B3) (**Nonriverine**)
- ___ Surface Soil Cracks (B6)
- ___ Inundation Visible on Aerial Imagery (B7)
- ___ Water-Stained Leaves (B9)
- ___ Salt Crust (B11)
- ___ Biotic Crust (B12)
- ___ Aquatic Invertebrates (B13)
- ___ Hydrogen Sulfide Odor (C1)
- ___ Oxidized Rhizospheres along Living Roots (C3)
- ___ Presence of Reduced Iron (C4)
- ___ Recent Iron Reduction in Tilled Soils (C6)
- ___ Thin Muck Surface (C7)
- ___ Other (Explain in Remarks)

Secondary Indicators (2 or more required)

- ___ Water Marks (B1) (**Riverine**)
- ___ Sediment Deposits (B2) (**Riverine**)
- ___ Drift Deposits (B3) (**Riverine**)
- ___ Drainage Patterns (B10)
- ___ Dry-Season Water Table (C2)
- ___ Crayfish Burrows (C8)
- ___ Saturation Visible on Aerial Imagery (C9)
- ___ Shallow Aquitard (D3)
- ___ FAC-Neutral Test (D5)

Field Observations:

Surface Water Present? Yes _____ No X Depth (inches): _____

Water Table Present? Yes _____ No X Depth (inches): _____

Saturation Present? (includes capillary fringe) Yes _____ No X Depth (inches): _____

Wetland Hydrology Present? Yes _____ No X

Describe Recorded Data (stream gauge, monitoring well, aerial photos, previous inspections), if available:

Remarks:

APPENDIX C
PHOTO DOCUMENTATION
OF PROJECT SITE WETLANDS

Sample Site 1: Corps Jurisdictional Wetland Area — Vegetation and Soils

Sample Site 2A: Corps Jurisdictional Wetland Area — Vegetation and Soils

Sample Site 2C: Coastal Commission Jurisdictional Wetland Area – Vegetation and Soils

Sample Site 3: Corps Jurisdictional Wetland Area — Vegetation and Soils

Sample Site 6: Corps Jurisdictional Wetland Area — Vegetation and Soils

Sample Site 7c: Corps Jurisdictional Wetland Area — Vegetation and Soils

Sample Site 11a: Corps Jurisdictional Wetland Area — Vegetation and Soils