SEWER MAINTENANCE DISTRICTS
SEWER SYSTEM MANAGEMENT PLAN AUDIT
2015 THROUGH 2017

- May 2, 2006 – State Water Resources Control Board adopted Statewide General Waste Discharge Requirements (WDRs).
- January 1, 2007 – Electronic reporting of Sanitary Sewer Overflows (SSOs).
- May 6, 2008 – Sewer System Management Plan (SSMP) adopted by the Board of Supervisors.
- May 6, 2010 – First SSMP audit due and every two years thereafter per subsection D.13.x of the WDRs and Section 10.1 of the Sewer Maintenance Districts' (Districts), which consists of the Consolidated Sewer Maintenance District (CSMD) and the Marina Sewer Maintenance District (Marina), SSMP.

Elements of the SSMP

1. **Goals** – description of the Districts' SSMP goals.

2. **Organization** – description of the Districts' organizational structure.

3. **Legal Authority** – description of the Districts' legal rights, including codes and ordinances, to enforce the requirements of the WDRs.

4. **Operation and Maintenance Program** – outlines the Districts' maintenance schedule and methodology to ensure proper management and maintenance of sewer facilities.

5. **Design and Performance Provisions** – description of methods by which the Districts ensure that new and rehabilitated sewer facilities are properly designed and installed.

6. **Overflow Emergency Response Plan** – describes how the Districts respond to, report, and document SSO events within the Districts.

7. **Fats, Oils, and Grease (FOG) Control Program** – describes how the Districts prevent or minimize the discharge of fats, oils, and grease into the sewer lines in an effort to minimize SSOs.

8. **System Evaluation and Capacity Assurance** – summary of how the Districts ensure that adequate capacity is available for new and existing developments.

9. **Monitoring, Measurement, and Program Modifications** – details the Districts' program to continually monitor and assess the performance of each SSMP element in achieving the goals and objectives of the SSMP and updating them as necessary.

10. **SSMP Program Audit and Certification** – describes the Districts' plan to periodically assess the effectiveness of the SSMP in reducing SSOs.

11. **Communication Program** – summarizes the Districts' plan to ensure that stakeholders are aware of the Districts' SSMP.

PERFORMANCE MEASURES

Overflow Prevention/Collection System Maintenance

Performance Indicator		2015	2016	2017
Input				
1	Total miles of scheduled closed-circuit television (CCTV)	334.10	161.90	0
2	Total miles of scheduled periodic cleaning	1,107.36	1,100.47	1,119.34
3	Total miles of scheduled cleaning (periodic and contract CCTV)	1,441.46	1,262.37	1,119.34
4	Total number of pump station inspections scheduled	16,744	16,744	16,848
5	Total number of manhole inspections scheduled	203,354	208,740	209,454
Workload/Output				
6	Total number of SSOs responded to in a 12-month period *	85	83	87
7	Total volume of SSOs	206,233	357,752	215,607
8	Total SSO response time	103.76	113.29	106.26
9	Total miles of sewer lines maintained	4,494	4,609	4,618
10	Total miles of scheduled periodic cleaning completed	756.49	722.68	742.97
11	Total number of pump stations maintained	159	159	159
12	Total number of pump station inspections completed	17,408	12,872	13,335
13	Total number of manhole inspections completed	203,354	208,740	209,454
14	Total SSOs> 1,000 gallons responded to	28	28	32
15	Total FOG-related SSOs responded to	9	13	18
16	Total root-related SSOs responded to	34	13	29
17	Total SSOs due to other causes (debris, vandalism, etc.)	42	55	40
18	Total number of capacity-related SSOs	0	0	0
19	Total number of SSOs due to pump station malfunction	0	2	0
20	Number of SSOs responded to within 2 hours or less	73	67	74
21	Total miles of scheduled CCTV completed	334.10	161.90	0
22	Total miles of scheduled cleaning completed	1,845.76	1,139.24	1,009.18
23	Total miles of CCTV completed (including contract CCTV)	350.46	179.74	11.45
24	Total miles of sewer lines cleaned (all including contract CCTV)	2,196.23	1,318.97	1,020.63
25	Total number of service requests responded to	843	667	593
Efficiency				
26	Number of SSOs per 100 miles of sewer lines	1.90	1.82	1.89
27	Volume of SSOs recovered	69,543	43,065	31,516
28	Number of SSOs that reached surface water	46	42	47
29	Average response time per SSO	1.22	1.36	1.22
30	Average number of SSOs per pump station	0	0	0
Effectiveness/Outcome				
31	Percentage of SSOs> 1,000 gallons	32.94%	33.73%	36.78%
32	Percentage of SSOs captured	33.72%	12.04%	14.62%
33	Percentage of SSOs due to FOG	10.59%	15.66%	20.69%
34	Percentage of SSOs due to roots	40%	15.66%	33.33%
35	Percentage of SSOs due to other causes	49.41%	66.27%	45.98%
36	Percentage of SSOs that reached surface water	54.12%	50.60%	54.02%
37	Percentage of SSOs with response time 2 hours or less	85.88%	80.72%	85.06%
38	Percentage of manhole inspections completed	100%	100%	100%
39	Percentage of scheduled CCTV completed	100%	100%	N/A
40	Percentage of pump station condition assessments completed	N/A	N/A	N/A
41	Percentage of pump station inspections completed	103.97%	76.88%	79.15%
42	Percentage of scheduled cleaning completed **	128.05%	90.25%	90.16%
43	SSOs from house laterals not related to mainline sewer problems	23	11	34

* Not including SSOs from house laterals.

**All scheduled periodics were completed. The higher and/or less than 100 percent completion rate recorded could be attributed to the different sewer segment length determination methods used by field staff and office engineers (GIS), plus the fact that occasional adjustments in the frequencies of the periodics are not reflected in these numbers.

SEWER SYSTEM MANAGEMENT PLAN AUDIT

A. Goals and Objectives

To what extent, on a scale of 1 to 5, has the SSMP been effective in reducing SSOs Districtwide?

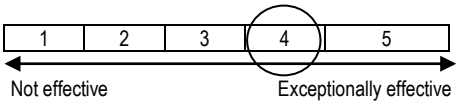

B. Organization

How would you describe the changes in the Districts' organizational structure on a scale of 1 to 5? Please specify.

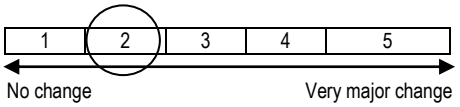

C. Legal Authority

Give the year of adoption of the latest version of the following County Codes/Ordinances:

(1) County Industrial Waste Ordinance
Date: 2017

(2) County Plumbing Code
Date: 2017

(3) County Building Code
Date: 2017

D. Operation and Maintenance (O&M) Program

(1) What was the actual expenditure on each of these elements of the Districts' Operation and Maintenance (O&M) Programs for the last three fiscal years?
- (i) New Equipment Purchase
- (ii) Capital Improvement – Accumulative Capital Outlay (ACO) Districts
- (iii) Travel and Training

	2014-15	2015-16	2016-17
(i)	$902,400	$1,880,241	$1,115,062
(ii)	$728,492	$2,133,766	$851,322
(iii)	$16,831	$74,314	$97,754

(2) Expenditure/Revenue Data
- (i) Total Budget Amount
- (ii) Actual Expenditures on CCTV
- (iii) Total O&M Expenditure
- (iv) Sewer Service Charge Rates – CSMD
- (v) Sewer Service Charge Rates – Marina
  (Includes City of Los Angeles' disposal charges)

(i)	$47,945,000	$49,387,000	$52,234,000
(ii)	$4,166,519	$1,195,219	$1,105,128
(ii)	$26,835,670	$27,892,657	$27,874,790
(iv)	$50.50	$50.50	$50.50
(v)	$190	$190	$190

E. Design and Performance Provision

(1) What dollar amount of the Districts' expenditure went into:
- (i) Sewer Plan Check
- (ii) Construction Management and Inspection
- (iii) Project Design

	2014-15	2015-16	2016-17
(i)	$50,170	$74,135	$110,348
(ii)	$309,104	$300,524	$94,012
(iii)	$142,700	$142,757	$177,757

(2) Has there been any major change in the Districts' design standard? If so, specify and indicate fiscal year in which it occurred?

Yes		No	✓

F. Overflow Emergency Response Plan

(1) Total number of SSOs (private lateral SSOs not included).

(2) Percentage responded to within 2 hours.

2015	2016	2017
85	83	87
86%	81%	85%

G. FOG Control Program

(1) Was an annual report with information on FOG published and/or mailed out to the Districts' property owners?

Yes	✓	No	

(2) What was the percentage of SSOs due to:
(i) FOG
(ii) Roots
(iii) Other Causes*

2015	2016	2017
11%	16%	21%
40%	16%	33%
49%	66%	46%

(3) What was the total volume (gal) of SSOs that reached surface water?

113,030	275,752	145,854

*SSO by other causes – Include roots and FOG combination, rags, acts of vandalism, calcium buildup, other objects, or unexplainable causes.

H. System Evaluation and Capacity Assurance

(1) What is the total length (ft) of sewer lines rehabilitated by lining or reconstructed?

2015	2016	2017
31,508	15,987	22,176

(2) What percentage of televised sewer lines was rated as being in severely deteriorated structural condition?

7%	.13%	N/A

(3) What percentage of SSOs was due to a sewer-capacity issues?

0	0	0

I. Monitoring, Measurement, and Program Modifications

(1) When was the last audit certified?

2015

(2) Were any deficiencies identified?

Yes	✓	No	

(3) If answer to 2 is yes, were all the deficiencies corrected?
*If no, please elaborate in Section L.

Yes	✓	*No	

J. SSMP Program Audit and Certification

(1) What was the overall effectiveness rating of the last audit?

1	2	3	4	5
Poor	**Fair**	**Good**	**Very Good**	**Excellent**

(2) What is the overall effectiveness rating of this audit?

1	2	3	4	5
Poor	**Fair**	**Good**	**Very Good**	**Excellent**

K. Communication Program

(1) List all communication methods utilized in disseminating information on FOG to stakeholders with implementation dates. (Done by the County)

✓	Method	Date Last Implemented
✓	Annual Report	2017
✓	Door Hangers	Ongoing
✓	Internet	2017
✓	EPD/CSD Posters	Ongoing

(2) To what extent is the County's emergency telephone number readily available to the Districts' residents on a scale of 1 to 5?

1	2	3	4	5

Not easily available — Readily available

(3) How responsive is the County (local sewer service provider) in responding to the Districts' sewer issues on a scale of 1 to 5?

1	2	3	4	5

Extremely slow response — Excellent response time

L. List of identified deficiencies and planned corrective actions, if any.

1. The Districts have approximately 330 miles of sewer mainline left to complete the first CCTV inspection cycle of the Districts' gravity sewer system (totaling approximately 4,600 miles). Inspection of the remaining sewer pipe segments for this cycle is expected to be completed by the end of December 2019.

   CCTV inspections determined that approximately 1.75 percent of the sewer pipe segments were deemed to be in poor structural condition. The remaining 98.25 percent was found to be in good to excellent condition. These items have been scheduled for repair or rehabilitation by lining under our ACO Program.

2. During this audit period, the total number of SSOs dropped by 5 percent (from 267 to 253). There was a 7 percent reduction in the total number of FOG-related SSOs (from 42 to 39) and 40 percent reduction in the number of root-related SSOs (from 126 to 76) from the last period. However, the total number of SSOs resulting from other causes increased by 37 percent (from 100 to 137).

   We have lined a significant amount of sewer mainlines to prevent joint root intrusion into the sewer lines. However, there are root intrusions from private lateral connections, which are not maintained by the Districts. Property owners, under existing laws, are responsible for maintaining the entire length of their sewer lateral, which includes the portion that extends beyond the property line into the public right of way. The Districts have been providing notices to property owners informing them of the existence of roots in their lateral connections when observed in our CCTV inspections. It is the responsibility of the property owners to address these root-intrusion issues.

   To mitigate root-intrusion issues, the Districts will continue to implement herbicide treatment in select locations and work with County and city building officials on intensifying their enforcement actions on private lateral maintenance violations by the individual property owners within their respective jurisdictions.

M. Comments

1. Los Angeles County Public Works Sewer Maintenance Division (SMD) continues to publish the Districts' Annual Reports (newsletters) to inform stakeholders of the Districts' accomplishments and educate them on the proper disposal of FOG to prevent SSOs. The newsletters also include information on the hazards of tree-root intrusions, particularly those from sewer laterals, and how to prevent them. These newsletters are published annually and are either mailed to property owners within the Districts and/or posted on Public Works' website.

2. In enhancing our efforts to broaden the public education campaign on FOG, we plan on including information on proper FOG disposal methods in all future newsletters of the Districts in four languages (English, Spanish, Chinese, and Vietnamese).

3. Some of the Districts' short- and long-term plans to enhance operational efficiency and protect public health and safety and the environment, particularly the waters of the United States, are listed below. Short-term plans include projects scheduled to commence or be completed within the next 5 years and long-term plans include those whose scheduled implementation dates are over 5 years from now.

   Short-Term Plans

   - SMD and California Water Environment Association (CWEA) continue to work on the logistics for an on-site training program for field maintenance personnel and supervisors. Once established, our goal would be to train and obtain CWEA certification for up to 25 percent of SMD's field personnel every two years.

   - Complete the feasibility study for rehabilitation of the Marina Pump Station and force main.

   - Posting of the Districts' pump station Standard Operating Procedures at the Districts' pump station locations was completed in May 2016.

   - The mobile application initial pilot test to increase efficiency and replace the paper-based system did not work. We are currently working on a new application with a consultant.

   - The SCADA mobile access initial pilot test did not work. We are currently working on a new application with a consultant.

   - Complete the rehabilitation of approximately 8,000 linear feet of deteriorated sewer pipe lines in Rancho Palos Verdes, Palos Verdes Estates, Carson, and unincorporated County of Los Angeles areas.

   Long-Term Plans

   - Complete the Marina Pump Station and force main rehabilitation project.

N. Certification

We, the undersigned, do hereby certify that information contained in this audit report is to the best of our knowledge true.

Name (s)	Position	Signature	Date
Nicholas A. Agbobu	Senior Civil Engineer	Nicholas A. Agbobu	11/20/18
Jeffrey Bouse	Senior Civil Engineer		12/26/18
Theodore R. Swartz	Senior Civil Engineer		12/20/18

ENCLOSURE A

Yearly SSO Worksheet

YEARLY SSO WORKSHEET

YEAR 2015

SSO No.	Estimated Total Spill Volume Reach Surface Water (gallons)	Estimated Total Spill Volume Recovered	Estimated Total Spill Volume	Estimated Response Time (hours)*	Cause of SSO
1	0	0	100	1.75	Other 1
2	42,200	1,000	43,200	3.08	Other 2
3	0	20	20	0.5	FOG 1
4	300	0	300	2.50	Other 3
5	0	180	200	1.75	Roots 1
6	0	2	2	0.25	FOG 2
7	0	0	50	1.92	Roots 2
8	0	0	2,500	1.75	Other 4
9	100	0	100	0.42	Roots 3
10	0	0	100	1	Other 5
11	0	0	4,800	2.92	Other 6
12	0	100	350	0.50	FOG 3
13	1,000	3,500	4,500	2.50	Roots 4
14	30	70	100	1	Other 7
15	400	200	600	0.67	Other 8
16	0	0	50	1	Other 9
17	0	0	50	2	Roots 5
18	100	0	100	0.22	Roots 6
19	500	100	600	0.50	Other 10
20	11,300	200	11,500	0.47	Other 11
21	300	100	400	1.32	Roots 7
22	200	300	500	1.50	Other 12
23	10,000	2,000	12,000	1.83	Roots 8
24	3,000	0	3,000	0.67	Roots 9
25	500	0	500	2.83	Other 13
26	0	0	10	1.50	Roots 10
27	2,300	0	2,300	2	Other 14
28	0	75	100	0.33	Roots 11
29	20	0	50	0.25	Other 15
30	0	0	200	0.18	Roots 12
31	0	20	20	0.18	FOG 4
32	100	775	875	0.50	Roots 13
33	2,250	750	3,000	1.67	Roots 14
34	2,000	3,000	5,000	1.33	Other 16
35	3,500	500	4,000	1.37	Roots 15
36	650	200	850	1.50	FOG 5
37	300	100	400	1	Roots 16
38	0	0	4,500	1.67	Other 17
39	900	0	900	0.06	Roots 17
40	300	75	375	1.37	Other 18
41	5	15	20	0.68	Roots 18

YEARLY SSO WORKSHEET

YEAR 2015

SSO No.	Estimated Total Spill Volume Reach Surface Water (gallons)	Estimated Total Spill Volume Recovered	Estimated Total Spill Volume	Estimated Response Time (hours)*	Cause of SSO
42	0	10	10	0.30	Other 19
43	0	0	50	1	Roots 19
44	1,800	0	1,800	0.17	Roots 20
45	8,500	0	8,500	1	Other 20
46	500	0	500	1.25	FOG 6
47	1,500	500	2,000	1.83	Other 21
48	0	0	250	0	Other 22
49	0	0	50	0.75	Other 23
50	400	0	2,500	1	Other 24
51	0	6,000	6,000	1.92	Other 25
52	0	0	600	0.20	Other 26
53	50	0	50	3.07	Other 27
54	0	0	3,000	2.33	Other 28
55	2,500	500	3,000	0.58	Roots 21
56	0	0	1,900	0.90	Other 29
57	1,000	200	1,200	2.22	FOG 7
58	325	300	625	1.32	Roots 22
59	0	0	70	1.05	Other 30
60	0	4,000	5,000	1.42	Roots 23
61	3,300	700	4,000	2.57	Roots 24
62	0	50	50	0.68	Roots 25
63	0	150	150	0.92	Roots 26
64	400	100	500	1.05	Roots 27
65	1,500	16,500	18,000	0.50	Roots 28
66	1,500	0	1,500	2.50	Other 31
67	450	50	500	2.10	Other 32
68	0	0	1,500	0.67	Roots 29
69	3,800	2,200	6,000	1.50	Roots 30
70	800	200	1,000	0.75	Other 33
71	0	0	100	2.25	Roots 31
72	0	0	50	1.67	Roots 32
73	0	0	5	0.75	Other 34
74	0	1	1	1.50	Roots 33
75	0	100	100	0.42	FOG 8
76	0	100	100	1.08	Other 35
77	0	300	500	1.55	Other 36
78	350	0	350	1.42	Other 37
79	250	50	300	1.12	Other 38
80	0	200	300	0.83	Other 39
81	50	250	300	0.17	FOG 9
82	0	23,000	23,000	0.67	Other 40

YEARLY SSO WORKSHEET

YEAR 2015

SSO No.		Estimated Total Spill Volume Reach Surface Water (gallons)	Estimated Total Spill Volume Recovered	Estimated Total Spill Volume	Estimated Response Time (hours)*	Cause of SSO
	83	500	300	800	1.12	Other 41
	84	0	300	300	1.72	Other 42
	85	1,300	200	1,500	1.50	Roots 34
TOTAL	**85**	**113,030**	**69,543**	**206,233**	**1.22**	**(42) Other, (9) FOG, (34) Roots**

YEARLY SSO WORKSHEET

YEAR 2016

SSO No.	Estimated Total Spill Volume Reach Surface Water (gallons)	Estimated Total Spill Volume Recovered	Estimated Total Spill Volume	Estimated Response Time (hours)*	Cause of SSO
1	900	0	900	2.33	Other 1
2	11,717	0	11,717	2.42	FOG 1
3	0	50	50	0.42	FOG 2
4	900	100	1,000	1.03	Other 2
5	0	50	50	2.25	Other 3
6	4,200	0	4,200	0.58	Other 4
7	0	0	900	1.38	Roots 1
8	0	0	100	0.58	Other 5
9	5,200	1,500	6,700	1.87	Other 6
10	0	0	4,750	1.13	PS 1
11	6,700	300	7,100	2.5	Other 7
12	20	280	300	0.5	Roots 2
13	0	30	100	0.42	Other 8
14	0	0	50	0.5	Roots 3
15	50	150	200	0.75	FOG 3
16	20	20	20	0.75	FOG 4
17	0	0	300	1.75	Other 9
18	800	0	800	0.83	Other 10
19	3,500	500	4,000	2.58	PS 2
20	0	0	500	1.37	Other 11
21	80	0	80	0.75	Other 12
22	150	50	200	1.92	Other 13
23	0	250	300	2.17	Other 14
24	200	0	200	3.3	Roots 4
25	0	600	900	1.75	FOG 5
26	0	0	75	2.33	FOG 6
27	1,900	800	2,700	1.58	Other 15
28	0	0	10	2.67	Other 16
29	5,850	150	6,000	0.58	Other 17
30	0	250	250	1.33	Roots 5
31	0	20	20	3.8	Roots 6
32	8,200	3,600	11,800	0.5	Other 18
33	0	0	400	0.28	Roots 7
34	1,000	0	1,500	1	Other 19
35	0	700	850	1.75	FOG 7
36	0	0	20	1.67	Other 20
37	6,000	2,000	8,000	1.53	Other 21
38	100	0	150	1	Roots 8
39	0	0	50	2.25	FOG 8
40	100	0	100	1.67	Other 22
41	750	450	1,200	0.58	Other 23
42	0	200	200	0.25	FOG 9

YEARLY SSO WORKSHEET

YEAR 2016

SSO No.		Estimated Total Spill Volume Reach Surface Water (gallons)	Estimated Total Spill Volume Recovered	Estimated Total Spill Volume	Estimated Response Time (hours)*	Cause of SSO
	43	1,500	1,000	2,500	2.27	Other 24
	44	0	190	200	1.88	FOG 10
	45	1,100	400	1,500	1.67	Roots 9
	46	100	0	100	1.12	Other 25
	47	0	0	150	0.17	Roots 10
	48	100	300	400	2.58	Other 26
	49	8,100	0	8,100	0.33	FOG 11
	50	0	0	500	1.5	Other 27
	51	0	18,000	18,000	1.58	Other 28
	52	0	800	800	1.92	Other 29
	53	0	0	50	1.62	Other 30
	54	20	0	200	0.8	Others 31
	55	20	0	20	0.78	Roots 11
	56	0	0	14,450	2.25	Other 32
	57	0	0	380	1.08	Other 33
	58	500	0	500	1	Other 34
	59	0	0	1,050	2.75	Other 35
	60	25	25	50	0.95	Other 36
	61	0	0	50	1.5	Other 37
	62	0	0	50	0.33	Roots 12
	63	1,200	150	1,350	0.78	Other 38
	64	4,500	0	4,500	0.62	Other 39
	65	1,000	0	1,000	1.18	Other 40
	66	200	200	400	0.5	Other 41
	67	0	1,000	4,500	0.83	Other 42
	68	0	300	4,000	0.67	Other 43
	69	0	0	30	1.18	Other 44
	70	100	0	5,100	0.67	Roots 13
	71	0	0	5	2.12	Other 45
	72	10,600	2,000	12,600	2.05	Other 46
	73	0	400	1,000	1	Other 47
	74	0	0	25	0.25	Other 48
	75	185,000	0	185,000	0.33	Other 49
	76	0	5,000	5,000	0.08	Other 50
	77	900	200	1,100	2.25	FOG 12
	78	0	1,000	1,000	2.33	Other 51
	79	1,750	0	2,000	1.73	Other 52
	80	500	0	500	1.92	Other 53
	81	0	0	100	0.12	Other 54
	82	200	50	250	2.42	FOG 13
	83	0	0	500	1.58	Other 55
TOTAL	**83**	**275,752**	**43,065**	**357,752**	**1.364939759**	**(55) Other, (13) FOG, (13) Roots, (2) PS**

YEARLY SSO WORKSHEET

YEAR 2017

SSO No.	Estimated Total Spill Volume Reach Surface Water (gallons)	Estimated Total Spill Volume Recovered	Estimated Total Spill Volume	Estimated Response Time (hours)*	Cause of SSO
1	2,000	700	2,700	2.15	Other 1
2	0	2,000	2,000	2.18	Other 2
3	0	0	150	1.08	Other 3
4	75	125	200	0.23	FOG 1
5	3,500	1,500	5,000	0.82	FOG 2
6	2,500	0	2,500	2.83	Roots 1
7	22,000	500	22,500	0.42	Other 4
8	100	400	500	1.17	Other 5
9	1,200	1,300	2,500	0.75	FOG 3
10	0	0	2,500	1.42	FOG 4
11	0	0	200	0.75	Other 6
12	0	0	758	6.33	Other 7
13	0	0	984	0.23	Other 8
14	0	200	200	1	Roots 2
15	100	400	500	0.5	Other 9
16	55	0	75	1.33	Roots 3
17	0	0	175	1.83	Roots 4
18	100	400	500	3.9	Other 10
19	50	0	50	0.65	Roots 5
20	500	0	500	1.82	Roots 6
21	0	1,500	1,500	0.93	Roots 7
22	500	0	500	2.08	FOG 5
23	500	100	600	0.5	Other 11
24	0	0	200	1.02	FOG 6
25	200	1,500	1,700	0.82	FOG 7
26	0	300	300	1.5	Other 12
27	150	0	150	1.75	FOG 8
28	0	50	50	0.25	Roots 8
29	0	10	100	1.7	Roots 9
30	0	600	1,260	0.5	FOG 9
31	0	200	200	0.67	Roots 10
32	25,500	0	25,500	0.75	FOG 10
33	19,150	2,000	21,150	1.33	Other 13
34	0	5	5	1.33	Other 14
35	500	0	500	0.37	Other 15
36	0	50	50	0.5	Roots 11
37	200	100	300	1.08	FOG 11
38	250	0	250	0.33	Other 16
39	50	50	100	1.5	Roots 12
40	250	50	300	0.78	Other 17
41	0	0	18,360	0	Other 18

YEARLY SSO WORKSHEET

YEAR 2017

SSO No.	Estimated Total Spill Volume Reach Surface Water (gallons)	Estimated Total Spill Volume Recovered	Estimated Total Spill Volume	Estimated Response Time (hours)*	Cause of SSO
42	0	0	150	0.5	Other 19
43	5,000	0	5,000	2.42	Other 20
44	4,865	0	4,865	4.17	Other 21
45	2,500	0	2,500	0.08	Roots 13
46	6,800	0	6,800	1.07	Other 22
47	0	300	800	2.33	Other 23
48	0	900	900	1.53	Roots 14
49	0	0	600	0.32	Other 24
50	90	0	180	2.15	Other 25
51	0	0	1,200	2	Other 26
52	0	0	600	1	Other 27
53	900	0	900	2.55	Other 28
54	0	50	100	2	FOG 12
55	0	500	750	0.95	Roots 15
56	0	0	35	0.23	Roots 16
57	0	2,700	3,000	0.25	Other 29
58	5	130	135	0.67	Roots 17
59	0	20	30	0.73	Roots 18
60	1,000	1,500	2,500	1.08	Other 30
61	0	0	100	0.88	Roots 19
62	0	545	900	2.08	Roots 20
63	1,054	1,436	2,490	0	Other 31
64	0	1,000	8,500	0.22	Roots 21
65	0	50	50	0.5	Roots 22
66	100	5	105	0.93	Roots 23
67	0	10	20	1.3	Roots 24
68	3,130	1,560	4,690	0.8	Other 32
69	1,950	0	2,000	2	Roots 25
70	11,500	0	11,500	1.08	Other 33
71	480	20	500	2.25	Roots 26
72	50	0	250	0.67	Other 34
73	0	0	600	1.33	Roots 27
74	0	0	25	1.58	Roots 28
75	800	200	1,000	1.92	FOG 13
76	0	800	1,720	1	Roots 29
77	6,200	1,000	7,200	1.17	Other 35
78	0	0	500	0.2	Other 36
79	100	0	100	0.42	Other 37
80	0	0	5	1.25	FOG 14
81	150	50	200	0.25	Other 38
82	0	0	40	0.83	FOG 15

YEARLY SSO WORKSHEET

YEAR 2017

SSO No.		Estimated Total Spill Volume Reach Surface Water (gallons)	Estimated Total Spill Volume Recovered	Estimated Total Spill Volume	Estimated Response Time (hours)*	Cause of SSO
	83	1,800	700	2,500	0	Other 39
	84	10,000	500	10,500	0.83	FOG 16
	85	1,900	500	2,400	1.83	FOG 17
	86	50	0	100	2.25	FOG 18
	87	6,000	3,000	9,000	1.58	Other 40
TOTAL	**87**	**145,854**	**31,516**	**215,607**	**1.22137931**	**(40) Other, (18) FOG, (29) Roots**

* From the time field personnel become aware of the SSO to the time the crew arrived on-site.

ENCLOSURE B

Performance Measures Worksheet

PERFORMANCE MEASURES INSTRUCTIONS
FOR SSMP AUDIT

	Workload/Performance Indicator	Data Source/Calculation
Input		
1	Total miles of scheduled CCTV	Condition Assessment Unit Report (Enclosures E)
2	Total miles of scheduled periodic cleaning*	Maintenance Management System (MMS) Report (Enclosure C)
3	Total miles of scheduled cleaning (periodic and contract CCTV)*	Row 2 + Row 3
4	Total number of pump station inspections scheduled	# of Pump stations x 104 (sewer facilities summary sheet) (Enclosure H)
5	Total number of manhole inspections scheduled	# of Manholes x 2 (sewer facilities summary sheet) (Enclosure H)
Workload/Output		
6	Total number of SSOs responded to in a 12-month period**	Enclosures A or F
7	Total volume of SSOs	Enclosure A
8	Total SSO response time (in hours)	Enclosure A
9	Total miles of sewer lines maintained	Sewer facilities summary sheet (Enclosure H)
10	Total miles of scheduled periodic cleaning completed	SMD Productivity Report (Enclosure G)
11	Total number of pump stations maintained	Sewer facilities summary sheet (Enclosure H)
12	Total number of pump station inspections completed	SMD Productivity Report (Enclosure G)
13	Total number of manhole inspections completed	SMD Productivity Report (Enclosure G)
14	Total SSOs >1,000 gallons responded to	Enclosure A
15	Total FOG-related SSOs responded to	Enclosure A
16	Total root-related SSOs responded to	Enclosure A
17	Total SSOs due to other causes (debris, vandalism, etc.)	Enclosure A
18	Total number of capacity-related SSOs	Enclosure A
19	Total number of SSOs due to pump station malfunction	Enclosure A
20	Number of SSOs responded to within 2 hours or less	Enclosure A
21	Total miles of scheduled CCTV completed	CAU (Enclosure E)
22	Total miles of scheduled cleaning completed	Row 10 + Row 21
23	Total miles of CCTV completed (including contract CCTV)	SMD Productivity Report (Enclosure E & G)
24	Total miles of sewer lines cleaned (all including contract CCTV)	SMD Productivity Report (Hydro + Mechanical + Televising) (Enclosure E&G)
25	Total number of service requests responded to	SMD Productivity Report (excluding false alarms) (Enclosure G)
Efficiency		
26	Number of SSOs per 100 miles of sewer lines	Column 3 of SSO Report (Enclosure F)
27	Volume of SSOs recovered	Enclosure A
28	Number of SSOs that reached surface water	Enclosure A
29	Average response time per SSO	Row 9 / Row 7
30	Average number of SSOs per pump station	Row 20 / Row 12
Effectiveness/Outcome		
31	Percentage of SSOs >1,000 gallons	Row 15 / Row 7 x 100
32	Percentage of SSOs captured	Row 29 / Row 8 x 100
33	Percentage of SSOs due to FOG	Row 16 / Row 7 x 100
34	Percentage of SSOs due to roots	Row 17 / Row 7 x 100
35	Percentage of SSOs due to other causes	100% - (Row 35 + Row 36)
36	Percentage of SSOs that reached surface water	Row 30 / Row 7 x 100
37	Percentage of SSOs with response time 2 hours or less	Row 21 / Row 7 x 100
38	Percentage of manhole inspections completed	Row 14 / Row 6 x 100
39	Percentage of scheduled CCTV completed	Row 22 / Row 2 x 100
40	Percentage of pump station condition assessments completed	Row 25 / Row 1 x 100
41	Percentage of pump station inspections completed	Row 13 / Row 5 x 100
42	Percentage of scheduled cleaning completed ***	Row 23 / Row 4 x 100
43	SSOs from house laterals not related to mainline sewer problems	Column 16 - Column 17 of SSO Report (Enclosure F)

*Map of Hot Spots/Periodics (Enclosure D).

**Not including SSOs from house laterals.

***All scheduled periodics were completed. The higher than 100 and/or less than 100 percent completion rate recorded could be attributed to the different sewer segment length determination methods used by field staff and office engineers (GIS), plus the fact that occasional adjustments in the frequencies of the periodics are not reflected in these numbers.

ENCLOSURE C

Maintenance Management System
Periodics Report Summary

Periodics Report for the Agoura Hills

2015 - 2017

DESCRIPTION	PIPE_LOCN	FREQUENC	START DAT	INACTIVE DATE	PIPE LENGTH	2015	2016	2017
PM S08S00024								
SPH : Sewer Siphon No. 1 on Mapsheet No. 1091 : MH #5	0059/1091-0060/1091	60 DAYS	3/1/2001		80	480	480	480
Summary for 'PM' = S08S00024					**80**	**480**	**480**	**480**
PM S09N00419								
HYDRO PERIODIC: C-1090, FOOTHILL DR, FROM MH 384-	0384/1090-0385/1090	60 DAYS	7/28/2010		198	1,188	1,188	1,188
Summary for 'PM' = S09N00419					**198**	**1,188**	**1,188**	**1,188**
PM S09N00444								
HYDRO PERIODIC: C-1065, LAKE LINDERO DR, FROM MH	0073/1065-0079/1065	30 DAYS	9/3/2011		307	3,684	3,684	3,684
Summary for 'PM' = S09N00444					**307**	**3,684**	**3,684**	**3,684**
PM S09N00446								
HYDRO PERIODIC: C-1090, VALLEY HEIGHTS DR, FROM	0237/1090-0238/1090	30 DAYS	1/28/2012		266	3,192	3,192	3,192
Summary for 'PM' = S09N00446					**266**	**3,192**	**3,192**	**3,192**
PM S09S00006								
H: Mapsheet No. 1090 - Calmfield Ave : MH #147 to #150	0149/1090-0150/1090	90 DAYS	1/1/1998		236	944	944	944
H: Mapsheet No. 1090 - Calmfield Ave : MH #147 to #150	0147/1090-0149/1090	90 DAYS	1/1/1998		250	1,000	1,000	1,000
Summary for 'PM' = S09S00006					**486**	**1,944**	**1,944**	**1,944**
PM S09S00007								
H: Mapsheet No. 1091 - R/w E/o Cornell Rd : MH #21 to #	0022/1091-TRNK/1091	90 DAYS	1/1/1998		289	1,156	1,156	1,156
H: Mapsheet No. 1091 - R/w E/o Cornell Rd : MH #21 to #	0021/1091-0022/1091	90 DAYS	1/1/1998		289	1,156	1,156	1,156
Summary for 'PM' = S09S00007					**578**	**2,312**	**2,312**	**2,312**
PM S09S00008								
H: Mapsheet No. 1091 - S/s Agoura Rd : MH #155 to #15	0154/1091-0155/1091	90 DAYS	1/1/1998		92	368	368	368
Summary for 'PM' = S09S00008					**92**	**368**	**368**	**368**

C1

Periodics Report for the Agoura Hills

2015 - 2017

DESCRIPTION	PIPE_LOCN	FREQUENC	START DAT	INACTIVE DATE	PIPE LENGTH	2015	2016	2017
PM S09S00609								
H: Mapsheet No.1090 - Acadia Ave : MH #69 to #71 (3 M	0070/1090-0071/1090	90 DAYS	8/20/2001		52	208	208	208
H: Mapsheet No.1090 - Acadia Ave : MH #69 to #71 (3 M	0069/1090-0070/1090	90 DAYS	8/20/2001		279	1,116	1,116	1,116
			Summary for 'PM' = S09S00609		**331**	**1,324**	**1,324**	**1,324**
PM S09S00638								
H: Mapsheet No. 1090 - Calmfield Ave: MH #172 to #168	0170/1090-0171/1090	60 DAYS	8/20/2001		97	582	582	582
H: Mapsheet No. 1090 - Calmfield Ave: MH #172 to #168	0168/1090-0170/1090	60 DAYS	8/20/2001		155	930	930	930
H: Mapsheet No. 1090 - Calmfield Ave: MH #172 to #168	0171/1090-0172/1090	60 DAYS	8/20/2001		172	1,032	1,032	1,032
			Summary for 'PM' = S09S00638		**424**	**2,544**	**2,544**	**2,544**
PM S09S00714								
H: Mapsheet No. 1065 - Rainbow View Drive: MH #179 to	0346/1065-0347/1065	120 DAYS	8/23/2001		95	285	285	285
H: Mapsheet No. 1065 - Rainbow View Drive: MH #179 to	0347/1065-0348/1065	120 DAYS	8/23/2001		107	321	321	321
H: Mapsheet No. 1065 - Rainbow View Drive: MH #179 to	0184/1065-0346/1065	120 DAYS	8/23/2001		91	273	273	273
H: Mapsheet No. 1065 - Rainbow View Drive: MH #179 to	0180/1065-0181/1065	120 DAYS	8/23/2001		282	846	846	846
H: Mapsheet No. 1065 - Rainbow View Drive: MH #179 to	0181/1065-0182/1065	120 DAYS	8/23/2001		313	939	939	939
H: Mapsheet No. 1065 - Rainbow View Drive: MH #179 to	0183/1065-0184/1065	120 DAYS	8/23/2001		106	318	318	318
H: Mapsheet No. 1065 - Rainbow View Drive: MH #179 to	0179/1065-0180/1065	120 DAYS	8/23/2001		290	870	870	870
H: Mapsheet No. 1065 - Rainbow View Drive: MH #179 to	0182/1065-0183/1065	120 DAYS	8/23/2001		308	924	924	924
			Summary for 'PM' = S09S00714		**1,592**	**4,776**	**4,776**	**4,776**
PM S10N00221								
R: Mapsheet No. 1091 - Laura La Plante Dr : MH #52 to #	0053/1091-0054/1091	60 DAYS	6/1/2011		109	654	654	654
R: Mapsheet No. 1091 - Laura La Plante Dr : MH #52 to #	0052/1091-0053/1091	60 DAYS	6/1/2011		161	966	966	966
			Summary for 'PM' = S10N00221		**270**	**1,620**	**1,620**	**1,620**
PM S10N00254								
RODDER PERIODIC:C-1090, DRAGAN ST FROM MH 85 TO	0075/1090-0085/1090	30 DAYS	2/25/2009		181	2,172	2,172	2,172
			Summary for 'PM' = S10N00254		**181**	**2,172**	**2,172**	**2,172**

C2

Periodics Report for the Agoura Hills

2015 - 2017

DESCRIPTION	PIPE_LOCN	FREQUENC	START DAT	INACTIVE DATE	PIPE LENGTH	2015	2016	2017
PM S10N00405								
RODDER PERIODIC: C-1065, R/W N/O CANWOOD ST, FRO	0027/1066-0049/1065	60 DAYS	4/21/2012		345	2,070	2,070	2,070
RODDER PERIODIC: C-1065, R/W N/O CANWOOD ST, FRO	0049/1065-0050/1065	60 DAYS	4/21/2012		148	888	888	888
			Summary for 'PM' = S10N00405		**493**	**2,958**	**2,958**	**2,958**
PM S10S00767								
R: Mapsheet No.1090 - R/w S/o Hillrise Dr : MH #219 to #	0219/1090-0222/1090	120 DAYS	1/1/2005		160	480	480	480
			Summary for 'PM' = S10S00767		**160**	**480**	**480**	**480**
PM S10S00771								
R: Mapsheet No. 1065 - R/w W/o Reyes Adobe Rd : MH #	0027/1066-0049/1065	60 DAYS	5/4/2007		345	2,070	2,070	2,070
R: Mapsheet No. 1065 - R/w W/o Reyes Adobe Rd : MH #	0051/1065-0054/1065	60 DAYS	5/4/2007		267	1,602	1,602	1,602
R: Mapsheet No. 1065 - R/w W/o Reyes Adobe Rd : MH #	0049/1065-0050/1065	60 DAYS	5/4/2007		148	888	888	888
R: Mapsheet No. 1065 - R/w W/o Reyes Adobe Rd : MH #	0050/1065-0051/1065	60 DAYS	5/4/2007		100	600	600	600
			Summary for 'PM' = S10S00771		**860**	**5,160**	**5,160**	**5,160**
				Total Pipe Length (ft):	**6,318 (1.20 miles)**			
				Grand Total (ft):		**34,202**	**34,202**	**34,202**
				Grand Total (mile):		**6.48**	**6.48**	**6.48**
				Sewers (count):		**32**	**32**	**32**

C3

Periodics Report for the Uninc. County Area Aneta Zone

2015 - 2017

DESCRIPTION	PIPE_LOCN	FREQUENC	START DAT	INACTIVE DATE	PIPE LENGTH	2015	2016	2017
PM S09S00014								
H: Mapsheet No. 1438 -2nd R/W N/O Basin E : MH #111 t	0018/1437-0019/1437	30 DAYS	9/20/2001		220	2,640	2,640	2,640
H: Mapsheet No. 1438 -2nd R/W N/O Basin E : MH #111 t	0019/1437-0114/1438	30 DAYS	9/20/2001		146	1,752	1,752	1,752
H: Mapsheet No. 1438 -2nd R/W N/O Basin E : MH #111 t	0015/1437-0016/1437	30 DAYS	9/20/2001		243	2,916	2,916	2,916
H: Mapsheet No. 1438 -2nd R/W N/O Basin E : MH #111 t	0017/1437-0018/1437	30 DAYS	9/20/2001		226	2,712	2,712	2,712
H: Mapsheet No. 1438 -2nd R/W N/O Basin E : MH #111 t	0016/1437-0017/1437	30 DAYS	9/20/2001		220	2,640	2,640	2,640
H: Mapsheet No. 1438 -2nd R/W N/O Basin E : MH #111 t	0111/1438-0113/1438	30 DAYS	9/20/2001		145	1,740	1,740	1,740
H: Mapsheet No. 1438 -2nd R/W N/O Basin E : MH #111 t	0113/1438-0114/1438	30 DAYS	9/20/2001		12	144	144	144
H: Mapsheet No. 1438 -2nd R/W N/O Basin E : MH #111 t	0110/1438-0111/1438	30 DAYS	9/20/2001		44	528	528	528
H: Mapsheet No. 1438 -2nd R/W N/O Basin E : MH #111 t	0014/1437-0015/1437	30 DAYS	9/20/2001		221	2,652	2,652	2,652
			Summary for 'PM' = S09S00014		**1,477**	**17,724**	**17,724**	**17,724**
PM S09S00015								
H: Mapsheet No. 1438-1st R/W N/O Basin E : MH #133 to	0020/1437-0124/1438	60 DAYS	8/20/2001		401	2,406	2,406	2,406
H: Mapsheet No. 1438-1st R/W N/O Basin E : MH #133 to	0131/1438-0132/1438	60 DAYS	8/20/2001		343	2,058	2,058	2,058
H: Mapsheet No. 1438-1st R/W N/O Basin E : MH #133 to	0128/1438-0199/1438	60 DAYS	8/20/2001		400	2,400	2,400	2,400
H: Mapsheet No. 1438-1st R/W N/O Basin E : MH #133 to	0199/1438-0022/1437	60 DAYS	8/20/2001		215	1,290	1,290	1,290
H: Mapsheet No. 1438-1st R/W N/O Basin E : MH #133 to	0021/1437-0020/1437	60 DAYS	8/20/2001		400	2,400	2,400	2,400
H: Mapsheet No. 1438-1st R/W N/O Basin E : MH #133 to	0021/1437-0023/1437	60 DAYS	8/20/2001		201	1,206	1,206	1,206
H: Mapsheet No. 1438-1st R/W N/O Basin E : MH #133 to	0129/1438-0130/1438	60 DAYS	8/20/2001		305	1,830	1,830	1,830
H: Mapsheet No. 1438-1st R/W N/O Basin E : MH #133 to	0128/1438-0129/1438	60 DAYS	8/20/2001		400	2,400	2,400	2,400
H: Mapsheet No. 1438-1st R/W N/O Basin E : MH #133 to	0022/1437-0023/1437	60 DAYS	8/20/2001		200	1,200	1,200	1,200
H: Mapsheet No. 1438-1st R/W N/O Basin E : MH #133 to	0132/1438-0133/1438	60 DAYS	8/20/2001		343	2,058	2,058	2,058
H: Mapsheet No. 1438-1st R/W N/O Basin E : MH #133 to	0123/1438-0124/1438	60 DAYS	8/20/2001		401	2,406	2,406	2,406
H: Mapsheet No. 1438-1st R/W N/O Basin E : MH #133 to	0130/1438-0131/1438	60 DAYS	8/20/2001		395	2,370	2,370	2,370
			Summary for 'PM' = S09S00015		**4,004**	**24,024**	**24,024**	**24,024**

C4

Periodics Report for the Uninc. County Area Aneta Zone

2015 - 2017

DESCRIPTION	PIPE_LOCN	FREQUENC	START DAT	INACTIVE DATE	PIPE LENGTH	2015	2016	2017
PM S09S00016								
H: Mapsheet No. 1438 -Mindanao Way : MH #164 to #150	0148/1438-0164/1438	90 DAYS	1/1/1998		226	904	904	904
H: Mapsheet No. 1438 -Mindanao Way : MH #164 to #150	0148/1438-0149/1438	90 DAYS	1/1/1998		238	952	952	952
H: Mapsheet No. 1438 -Mindanao Way : MH #164 to #150	0149/1438-0150/1438	90 DAYS	1/1/1998		67	268	268	268
			Summary for 'PM' = S09S00016		**531**	**2,124**	**2,124**	**2,124**
PM S09S00018								
H: Mapsheet No. 1438 -Palawan Way : MH #101 to #108	0101/1438-0108/1438	90 DAYS	8/19/2001		340	1,360	1,360	1,360
			Summary for 'PM' = S09S00018		**340**	**1,360**	**1,360**	**1,360**
PM S09S00019								
H: Mapsheet No. 1438 -R/W S/O Admiralty Way : MH #79	0079/1438-0080/1438	60 DAYS	1/1/1998		312	1,872	1,872	1,872
			Summary for 'PM' = S09S00019		**312**	**1,872**	**1,872**	**1,872**
PM S09S00022								
H: Mapsheet No. 1438 -R/W S/O Panay Way : MH #84 to	0086/1438-0087/1438	30 DAYS	9/20/2001		400	4,800	4,800	4,800
H: Mapsheet No. 1438 -R/W S/O Panay Way : MH #84 to	0090/1438-0091/1438	30 DAYS	9/20/2001		300	3,600	3,600	3,600
H: Mapsheet No. 1438 -R/W S/O Panay Way : MH #84 to	0089/1438-0090/1438	30 DAYS	9/20/2001		400	4,800	4,800	4,800
H: Mapsheet No. 1438 -R/W S/O Panay Way : MH #84 to	0085/1438-0086/1438	30 DAYS	9/20/2001		300	3,600	3,600	3,600
H: Mapsheet No. 1438 -R/W S/O Panay Way : MH #84 to	0087/1438-0088/1438	30 DAYS	9/20/2001		400	4,800	4,800	4,800
H: Mapsheet No. 1438 -R/W S/O Panay Way : MH #84 to	0088/1438-0089/1438	30 DAYS	9/20/2001		400	4,800	4,800	4,800
H: Mapsheet No. 1438 -R/W S/O Panay Way : MH #84 to	0084/1438-0085/1438	30 DAYS	9/20/2001		245	2,940	2,940	2,940
			Summary for 'PM' = S09S00022		**2,445**	**29,340**	**29,340**	**29,340**
PM S09S00024								
H: Mapsheet No. 1438 -R/W W/O Fiji Way : MH #177 to #	0175/1438-0176/1438	60 DAYS	8/19/2001		160	960	960	960
H: Mapsheet No. 1438 -R/W W/O Fiji Way : MH #177 to #	0176/1438-0177/1438	60 DAYS	8/19/2001		150	900	900	900
H: Mapsheet No. 1438 -R/W W/O Fiji Way : MH #177 to #	0164/1438-0165/1438	60 DAYS	8/19/2001		173	1,038	1,038	1,038
H: Mapsheet No. 1438 -R/W W/O Fiji Way : MH #177 to #	0174/1438-0175/1438	60 DAYS	8/19/2001		180	1,080	1,080	1,080
H: Mapsheet No. 1438 -R/W W/O Fiji Way : MH #177 to #	0164/1438-0174/1438	60 DAYS	8/19/2001		257	1,542	1,542	1,542
			Summary for 'PM' = S09S00024		**920**	**5,520**	**5,520**	**5,520**

C5

Periodics Report for the Uninc. County Area Aneta Zone

2015 - 2017

DESCRIPTION	PIPE_LOCN	FREQUENC	START DAT	INACTIVE DATE	PIPE LENGTH	2015	2016	2017
PM S09S00025								
H: Mapsheet No. 1438 -R/W N/O Fiji Way : MH #191 to #	0178/1438-0179/1438	30 DAYS	8/19/2001		400	4,800	4,800	4,800
H: Mapsheet No. 1438 -R/W N/O Fiji Way : MH #191 to #	0181/1438-0182/1438	30 DAYS	8/19/2001		337	4,044	4,044	4,044
H: Mapsheet No. 1438 -R/W N/O Fiji Way : MH #191 to #	0189/1438-0190/1438	30 DAYS	8/19/2001		332	3,984	3,984	3,984
H: Mapsheet No. 1438 -R/W N/O Fiji Way : MH #191 to #	0187/1438-0188/1438	30 DAYS	8/19/2001		260	3,120	3,120	3,120
H: Mapsheet No. 1438 -R/W N/O Fiji Way : MH #191 to #	0185/1438-0186/1438	30 DAYS	8/19/2001		160	1,920	1,920	1,920
H: Mapsheet No. 1438 -R/W N/O Fiji Way : MH #191 to #	0180/1438-0181/1438	30 DAYS	8/19/2001		400	4,800	4,800	4,800
H: Mapsheet No. 1438 -R/W N/O Fiji Way : MH #191 to #	0177/1438-0178/1438	30 DAYS	8/19/2001		310	3,720	3,720	3,720
H: Mapsheet No. 1438 -R/W N/O Fiji Way : MH #191 to #	0188/1438-0189/1438	30 DAYS	8/19/2001		62	744	744	744
H: Mapsheet No. 1438 -R/W N/O Fiji Way : MH #191 to #	0182/1438-0183/1438	30 DAYS	8/19/2001		390	4,680	4,680	4,680
H: Mapsheet No. 1438 -R/W N/O Fiji Way : MH #191 to #	0183/1438-0184/1438	30 DAYS	8/19/2001		305	3,660	3,660	3,660
H: Mapsheet No. 1438 -R/W N/O Fiji Way : MH #191 to #	0184/1438-0185/1438	30 DAYS	8/19/2001		400	4,800	4,800	4,800
H: Mapsheet No. 1438 -R/W N/O Fiji Way : MH #191 to #	0179/1438-0180/1438	30 DAYS	8/19/2001		400	4,800	4,800	4,800
H: Mapsheet No. 1438 -R/W N/O Fiji Way : MH #191 to #	0190/1438-0191/1438	30 DAYS	8/19/2001		346	4,152	4,152	4,152
H: Mapsheet No. 1438 -R/W N/O Fiji Way : MH #191 to #	0186/1438-0187/1438	30 DAYS	8/19/2001		49	588	588	588
			Summary for 'PM' = S09S00025		**4,151**	**49,812**	**49,812**	**49,812**
PM S09S00394								
H: Mapsheet No. 1438 - R/W S/O Admiralty Way From Mh	0006/1437-0009/1437	90 DAYS	9/19/2001		230	920	920	920
H: Mapsheet No. 1438 - R/W S/O Admiralty Way From Mh	0007/1437-0011/1437	90 DAYS	9/19/2001		107	428	428	428
H: Mapsheet No. 1438 - R/W S/O Admiralty Way From Mh	0011/1437-0111/1438	90 DAYS	9/19/2001		190	760	760	760
H: Mapsheet No. 1438 - R/W S/O Admiralty Way From Mh	0006/1437-0007/1437	90 DAYS	9/19/2001		147	588	588	588
			Summary for 'PM' = S09S00394		**674**	**2,696**	**2,696**	**2,696**
PM S09S00607								
H: Mapsheet No.1438-Admiralty Way From MH 151 to MH	0151/1438-0152/1438	120 DAYS	5/17/1999		267	801	801	801
			Summary for 'PM' = S09S00607		**267**	**801**	**801**	**801**

C6

Periodics Report for the Uninc. County Area Aneta Zone

2015 - 2017

DESCRIPTION	PIPE_LOCN	FREQUENC	START DAT	INACTIVE DATE	PIPE LENGTH	2015	2016	2017
PM S09S00632								
H: Mapsheet No.1438-Bali Way From Mh 134 to Mh149 (3	0134/1438-0144/1438	90 DAYS	8/19/2001		112	448	448	448
H: Mapsheet No.1438-Bali Way From Mh 134 to Mh149 (3	0144/1438-0146/1438	90 DAYS	8/19/2001		394	1,576	1,576	1,576
H: Mapsheet No.1438-Bali Way From Mh 134 to Mh149 (3	0146/1438-0149/1438	90 DAYS	8/19/2001		387	1,548	1,548	1,548
			Summary for 'PM' = S09S00632		**893**	**3,572**	**3,572**	**3,572**
PM S09S00650								
H:Mapsheet No. 1438-Via Marina Ave From MH 4 to MH 2	0002/1438-0003/1438	150 DAYS	9/19/2001		306	612	612	918
H:Mapsheet No. 1438-Via Marina Ave From MH 4 to MH 2	0003/1438-0004/1438	150 DAYS	9/19/2001		278	556	556	834
			Summary for 'PM' = S09S00650		**584**	**1,168**	**1,168**	**1,752**
PM S09S00768								
H: Mapsheet No. 1438 - Palawan Way: Mh 101 to 102	0101/1438-0102/1438	150 DAYS	2/17/2004		400	800	1,200	800
			Summary for 'PM' = S09S00768		**400**	**800**	**1,200**	**800**
PM S09S00826								
H: Mapsheet No. 1438 R/W S/O Tahiti Way : MH #34 to	0034/1438-0035/1438	90 DAYS	2/10/2008		400	1,600	1,600	1,600
H: Mapsheet No. 1438 R/W S/O Tahiti Way : MH #34 to	0035/1438-0036/1438	90 DAYS	2/10/2008		400	1,600	1,600	1,600
			Summary for 'PM' = S09S00826		**800**	**3,200**	**3,200**	**3,200**
PM S09S01032								
HYDRO: C-1438 @R/W N/O MARQUESAS FROM MH 60 TO	0053/1438-0054/1438	90 DAYS	3/13/2012		300	1,200	1,200	1,200
HYDRO: C-1438 @R/W N/O MARQUESAS FROM MH 60 TO	0054/1438-0055/1438	90 DAYS	3/13/2012		400	1,600	1,600	1,600
HYDRO: C-1438 @R/W N/O MARQUESAS FROM MH 60 TO	0057/1438-0058/1438	90 DAYS	3/13/2012		400	1,600	1,600	1,600
HYDRO: C-1438 @R/W N/O MARQUESAS FROM MH 60 TO	0055/1438-0056/1438	90 DAYS	3/13/2012		400	1,600	1,600	1,600
HYDRO: C-1438 @R/W N/O MARQUESAS FROM MH 60 TO	0056/1438-0057/1438	90 DAYS	3/13/2012		400	1,600	1,600	1,600
HYDRO: C-1438 @R/W N/O MARQUESAS FROM MH 60 TO	0058/1438-0059/1438	90 DAYS	3/13/2012		300	1,200	1,200	1,200
HYDRO: C-1438 @R/W N/O MARQUESAS FROM MH 60 TO	0059/1438-0060/1438	90 DAYS	3/13/2012		245	980	980	980
			Summary for 'PM' = S09S01032		**2,445**	**9,780**	**9,780**	**9,780**

Periodics Report for the Uninc. County Area Aneta Zone

2015 - 2017

DESCRIPTION	PIPE_LOCN	FREQUENC	START DAT	INACTIVE DATE	PIPE LENGTH	2015	2016	2017
PM S09S0782								
H:Mapsheet No.1438-E/S BALI WAY FROM MH 140 TO MH	0140/1438-0141/1438	180 DAYS	7/13/2003		400	800	800	800
H:Mapsheet No.1438-E/S BALI WAY FROM MH 140 TO MH	0143/1438-0144/1438	180 DAYS	7/13/2003		255	510	510	510
H:Mapsheet No.1438-E/S BALI WAY FROM MH 140 TO MH	0141/1438-0142/1438	180 DAYS	7/13/2003		400	800	800	800
H:Mapsheet No.1438-E/S BALI WAY FROM MH 140 TO MH	0142/1438-0143/1438	180 DAYS	7/13/2003		300	600	600	600
			Summary for 'PM' = S09S0782		**1,355**	**2,710**	**2,710**	**2,710**
PM S10S00710								
R: Mapsheet No. 1438 - Bali Way: Mh 140 to 144D	0141/1438-0142/1438	180 DAYS	7/13/2003	12/24/2016	400	800	800	
R: Mapsheet No. 1438 - Bali Way: Mh 140 to 144D	0143/1438-0144/1438	180 DAYS	7/13/2003	12/24/2016	255	510	510	
R: Mapsheet No. 1438 - Bali Way: Mh 140 to 144D	0142/1438-0143/1438	180 DAYS	7/13/2003	12/24/2016	300	600	600	
R: Mapsheet No. 1438 - Bali Way: Mh 140 to 144D	0140/1438-0141/1438	180 DAYS	7/13/2003	12/24/2016	400	800	800	
			Summary for 'PM' = S10S00710		**1,355**	**2,710**	**2,710**	
PM S10S00731								
R: Mapsheet No. 1438 - Admiralty Way: Mh 152 to 153	0152/1438-0153/1438	60 DAYS	3/26/2004	12/24/2016	272	1,632	1,632	1,632
			Summary for 'PM' = S10S00731		**272**	**1,632**	**1,632**	**1,632**

Total Pipe Length (ft):	**23,225 (4.40 miles)**		
Grand Total (ft):	**160,845**	**161,245**	**158,719**
Grand Total (mile):	**30.46**	**30.54**	**30.06**
Sewers (count):	**81**	**81**	**77**

C8

Periodics Report for the Artesia

2015 - 2017

DESCRIPTION	PIPE_LOCN	FREQUENC	START DAT	INACTIVE DATE	PIPE LENGTH	2015	2016	2017
PM S08P00026								
SPH: Sewer Siphon No. 1 on Mapsheet No. 2029 : MH #45	0458/2029-0460/2029	90 DAYS	8/1/1997		70	280	280	280
Summary for 'PM' = S08P00026					**70**	**280**	**280**	**280**
PM S08P00027								
SPH: Sewer Siphon No. 2 on Mapsheet No. 2029 : MH #27	0270/2029-CITY/2029	90 DAYS	8/1/1997		42	168	168	168
Summary for 'PM' = S08P00027					**42**	**168**	**168**	**168**
PM S08P00028								
SPH: Sewer Siphon No. 1 on Mapsheet No. 2030 : MH #20	0200/2030-0201/2030	90 DAYS	8/1/1997		67	268	268	268
Summary for 'PM' = S08P00028					**67**	**268**	**268**	**268**
PM S09C00017								
H: Mapsheet No. 2029 - Alley w/o Elaine : MH #587 to #5	0586/2029-0587/2029	180 DAYS	7/7/1997		356	712	712	712
H: Mapsheet No. 2029 - Alley w/o Elaine : MH #587 to #5	0585/2029-0586/2029	180 DAYS	7/7/1997		361	722	722	722
H: Mapsheet No. 2029 - Alley w/o Elaine : MH #587 to #5	0584/2029-0585/2029	180 DAYS	7/7/1997		254	508	508	508
Summary for 'PM' = S09C00017					**971**	**1,942**	**1,942**	**1,942**
PM S09C00019								
H: Mapsheet No. 2030 - Alburtis Ave : MH #189 to 2029 :	0038/2030-0183/2030	150 DAYS	7/31/1997		217	651	434	434
H: Mapsheet No. 2030 - Alburtis Ave : MH #189 to 2029 :	0038/2030-TRNK/2029	150 DAYS	7/31/1997		60	180	120	120
H: Mapsheet No. 2030 - Alburtis Ave : MH #189 to 2029 :	0183/2030-0189/2030	150 DAYS	7/31/1997		217	651	434	434
Summary for 'PM' = S09C00019					**494**	**1,482**	**988**	**988**
PM S09C01058								
H: Mapsheet No. 2029 - W/S Pioneer Blvd : MH #87 to 5T	0078/2029-0081/2029	60 DAYS	9/13/1997		275	1,650	1,650	1,650
H: Mapsheet No. 2029 - W/S Pioneer Blvd : MH #87 to 5T	0085/2029-0087/2029	60 DAYS	9/13/1997		384	2,304	2,304	2,304
H: Mapsheet No. 2029 - W/S Pioneer Blvd : MH #87 to 5T	0078/2029-CITY/2029	60 DAYS	9/13/1997		342	2,052	2,052	2,052
H: Mapsheet No. 2029 - W/S Pioneer Blvd : MH #87 to 5T	0081/2029-0083/2029	60 DAYS	9/13/1997		289	1,734	1,734	1,734
H: Mapsheet No. 2029 - W/S Pioneer Blvd : MH #87 to 5T	0083/2029-0085/2029	60 DAYS	9/13/1997		289	1,734	1,734	1,734
Summary for 'PM' = S09C01058					**1,579**	**9,474**	**9,474**	**9,474**

C9

Periodics Report for the Artesia

2015 - 2017

DESCRIPTION	PIPE_LOCN	FREQUENC	START DAT	INACTIVE DATE	PIPE LENGTH	2015	2016	2017
PM S09C02088								
H: Mapsheet No. 2029 - Clarkdale Ave : MH #314 to #350	0333/2029-0346/2029	120 DAYS	9/20/1997		258	774	774	774
H: Mapsheet No. 2029 - Clarkdale Ave : MH #314 to #350	0328/2029-0333/2029	120 DAYS	9/20/1997		263	789	789	789
H: Mapsheet No. 2029 - Clarkdale Ave : MH #314 to #350	0314/2029-0328/2029	120 DAYS	9/20/1997		224	672	672	672
H: Mapsheet No. 2029 - Clarkdale Ave : MH #314 to #350	0346/2029-0350/2029	120 DAYS	9/20/1997		245	735	735	735
			Summary for 'PM' = S09C02088		**990**	**2,970**	**2,970**	**2,970**
PM S09C02090								
H: Mapsheet No. 2029 - 166th St : MH #317 to #314 * 1	0315/2029-0316/2029	90 DAYS	8/13/1997		260	1,040	1,040	1,040
H: Mapsheet No. 2029 - 166th St : MH #317 to #314 * 1	0314/2029-0315/2029	90 DAYS	8/13/1997		229	916	916	916
H: Mapsheet No. 2029 - 166th St : MH #317 to #314 * 1	0316/2029-0317/2029	90 DAYS	8/13/1997		344	1,376	1,376	1,376
			Summary for 'PM' = S09C02090		**833**	**3,332**	**3,332**	**3,332**
PM S09C02092								
H: Mapsheet No. 2029 - Artesia Blvd : MH #370 to #97 (1	0369/2029-0370/2029	120 DAYS	8/5/1997		290	870	870	870
H: Mapsheet No. 2029 - Artesia Blvd : MH #370 to #97 (1	0368/2029-0369/2029	120 DAYS	8/5/1997		317	951	951	951
H: Mapsheet No. 2029 - Artesia Blvd : MH #370 to #97 (1	0097/2029-0368/2029	120 DAYS	8/5/1997		284	852	852	852
			Summary for 'PM' = S09C02092		**891**	**2,673**	**2,673**	**2,673**
PM S09C02094								
H: Mapsheet No. 2029 - Norwalk Blvd : MH #459 to 2030	0375/2030-0459/2029	120 DAYS	8/13/1997		339	1,017	1,017	1,017
H: Mapsheet No. 2029 - Norwalk Blvd : MH #459 to 2030	0335/2030-0375/2030	120 DAYS	8/13/1997		282	846	846	846
			Summary for 'PM' = S09C02094		**621**	**1,863**	**1,863**	**1,863**
PM S09C02097								
H: Mapsheet No. 2030 - N/s South St : MH #191 to #196 (	0192/2030-0193/2030	150 DAYS	8/13/1997		191	382	573	382
H: Mapsheet No. 2030 - N/s South St : MH #191 to #196 (	0193/2030-0194/2030	150 DAYS	8/13/1997		148	296	444	296
H: Mapsheet No. 2030 - N/s South St : MH #191 to #196 (	0194/2030-0195/2030	150 DAYS	8/13/1997		114	228	342	228
H: Mapsheet No. 2030 - N/s South St : MH #191 to #196 (	0191/2030-0192/2030	150 DAYS	8/13/1997		175	350	525	350
			Summary for 'PM' = S09C02097		**628**	**1,256**	**1,884**	**1,256**

C10

Periodics Report for the Artesia

2015 - 2017

DESCRIPTION	PIPE_LOCN	FREQUENC	START DAT	INACTIVE DATE	PIPE LENGTH	2015	2016	2017
PM S09C02099								
H: Mapsheet No. 2030 - S/s South St : MH #340 to T/L Ea	0340/2030-0440/2030	120 DAYS	8/25/1997		337	1,011	1,011	1,011
			Summary for 'PM' = S09C02099		**337**	**1,011**	**1,011**	**1,011**
PM S09C04002								
H: Mapsheet No. 2029 - Alley e/o Pioneer Blvd : MH 541 to	0543/2029-0544/2029	90 DAYS	10/18/1997		86	344	344	344
H: Mapsheet No. 2029 - Alley e/o Pioneer Blvd : MH 541 to	0550/2029-0551/2029	90 DAYS	10/18/1997		303	1,212	1,212	1,212
H: Mapsheet No. 2029 - Alley e/o Pioneer Blvd : MH 541 to	0549/2029-0550/2029	90 DAYS	10/18/1997		359	1,436	1,436	1,436
H: Mapsheet No. 2029 - Alley e/o Pioneer Blvd : MH 541 to	0547/2029-0548/2029	90 DAYS	10/18/1997		345	1,380	1,380	1,380
H: Mapsheet No. 2029 - Alley e/o Pioneer Blvd : MH 541 to	0548/2029-0549/2029	90 DAYS	10/18/1997		310	1,240	1,240	1,240
H: Mapsheet No. 2029 - Alley e/o Pioneer Blvd : MH 541 to	0546/2029-0547/2029	90 DAYS	10/18/1997		282	1,128	1,128	1,128
H: Mapsheet No. 2029 - Alley e/o Pioneer Blvd : MH 541 to	0545/2029-0546/2029	90 DAYS	10/18/1997		249	996	996	996
H: Mapsheet No. 2029 - Alley e/o Pioneer Blvd : MH 541 to	0543/2029-0545/2029	90 DAYS	10/18/1997		207	828	828	828
H: Mapsheet No. 2029 - Alley e/o Pioneer Blvd : MH 541 to	0542/2029-0543/2029	90 DAYS	10/18/1997		242	968	968	968
H: Mapsheet No. 2029 - Alley e/o Pioneer Blvd : MH 541 to	0541/2029-0542/2029	90 DAYS	10/18/1997		282	1,128	1,128	1,128
			Summary for 'PM' = S09C04002		**2,665**	**10,660**	**10,660**	**10,660**
PM S09C06030								
H: Mapsheet No. 2029-S/S Artesia Blvd. From MH 296 to M	0296/2029-0298/2029	150 DAYS	9/22/2001		259	518	777	518
H: Mapsheet No. 2029-S/S Artesia Blvd. From MH 296 to M	0096/2029-0298/2029	150 DAYS	9/22/2001		344	688	1,032	688
			Summary for 'PM' = S09C06030		**603**	**1,206**	**1,809**	**1,206**
PM S09C06071								
H: Mapsheet No.2030-N/S South St. From Mh 439 to Mh 3	0439/2030-0440/2030	60 DAYS	8/26/2003		68	408	408	408
H: Mapsheet No.2030-N/S South St. From Mh 439 to Mh 3	0332/2030-0333/2030	60 DAYS	8/26/2003		319	1,914	1,914	1,914
H: Mapsheet No.2030-N/S South St. From Mh 439 to Mh 3	0334/2030-0439/2030	60 DAYS	8/26/2003		168	1,008	1,008	1,008
H: Mapsheet No.2030-N/S South St. From Mh 439 to Mh 3	0333/2030-0334/2030	60 DAYS	8/26/2003		317	1,902	1,902	1,902
H: Mapsheet No.2030-N/S South St. From Mh 439 to Mh 3	0440/2030-TRNK/2030	60 DAYS	8/26/2003		70	420	420	420
			Summary for 'PM' = S09C06071		**942**	**5,652**	**5,652**	**5,652**

Periodics Report for the Artesia

2015 - 2017

DESCRIPTION	PIPE_LOCN	FREQUENC	START DAT	INACTIVE DATE	PIPE LENGTH	2015	2016	2017
PM S09C06094								
H; Mapsheet No. 2029 - E/S Pioneer Bl. From Mh 99 to Mh	0092/2029-0093/2029	90 DAYS	11/23/2004		291	1,164	1,164	1,164
H; Mapsheet No. 2029 - E/S Pioneer Bl. From Mh 99 to Mh	0093/2029-0097/2029	90 DAYS	11/23/2004		64	256	256	256
H; Mapsheet No. 2029 - E/S Pioneer Bl. From Mh 99 to Mh	0091/2029-0092/2029	90 DAYS	11/23/2004		278	1,112	1,112	1,112
H; Mapsheet No. 2029 - E/S Pioneer Bl. From Mh 99 to Mh	0097/2029-0099/2029	90 DAYS	11/23/2004		332	1,328	1,328	1,328
			Summary for 'PM' = S09C06094		**965**	**3,860**	**3,860**	**3,860**
PM S09C06098								
H; Mapsheet No. 2029 - Elaine Ave. From Mh 603 to Mh 60	0603/2029-0606/2029	90 DAYS	3/14/2005		164	656	656	656
			Summary for 'PM' = S09C06098		**164**	**656**	**656**	**656**
PM S09C06120								
H; Mapsheet No. C-2029- Flallon Ave From Mh 291 to Mh 3	0291/2029-0309/2029	90 DAYS	7/10/2006		227	908	908	908
H; Mapsheet No. C-2029- Flallon Ave From Mh 291 to Mh 3	0308/2029-0309/2029	90 DAYS	7/10/2006		134	536	536	536
H; Mapsheet No. C-2029- Flallon Ave From Mh 291 to Mh 3	0307/2029-0308/2029	90 DAYS	7/10/2006		284	1,136	1,136	1,136
			Summary for 'PM' = S09C06120		**645**	**2,580**	**2,580**	**2,580**
PM S09C203001								
H: Mapsheet No. 2030 - N/S South St : Mh 186 to 91 (60	0091/2030-0186/2030	60 DAYS	2/19/2013		129	774	774	774
			Summary for 'PM' = S09C203001		**129**	**774**	**774**	**774**
PM S10C00239								
R: Mapsheet No. 2029 - Corby Ave : MH #121 to #126 (90	0122/2029-0126/2029	90 DAYS	10/1/1997		281	1,124	1,124	1,124
R: Mapsheet No. 2029 - Corby Ave : MH #121 to #126 (90	0121/2029-0122/2029	90 DAYS	10/1/1997		304	1,216	1,216	1,216
			Summary for 'PM' = S10C00239		**585**	**2,340**	**2,340**	**2,340**

Periodics Report for the Artesia

2015 - 2017

DESCRIPTION	PIPE_LOCN	FREQUENC	START DAT	INACTIVE DATE	PIPE LENGTH	2015	2016	2017
PM S10C00240								
R: Mapsheet No. 2029 - W/S Pioneer Blvd : MH #98 to #1	0109/2029-0110/2029	90 DAYS	11/27/1997		59	236	236	236
R: Mapsheet No. 2029 - W/S Pioneer Blvd : MH #98 to #1	0105/2029-0107/2029	90 DAYS	11/27/1997		245	980	980	980
R: Mapsheet No. 2029 - W/S Pioneer Blvd : MH #98 to #1	0100/2029-0105/2029	90 DAYS	11/27/1997		363	1,452	1,452	1,452
R: Mapsheet No. 2029 - W/S Pioneer Blvd : MH #98 to #1	0098/2029-0100/2029	90 DAYS	11/27/1997		313	1,252	1,252	1,252
R: Mapsheet No. 2029 - W/S Pioneer Blvd : MH #98 to #1	0107/2029-0110/2029	90 DAYS	11/27/1997		322	1,288	1,288	1,288
			Summary for 'PM' = S10C00240		**1,302**	**5,208**	**5,208**	**5,208**
PM S10C00241								
R: Mapsheet No. 2029 - Clarkdale Ave : MH #346 to #314	0328/2029-0333/2029	150 DAYS	9/5/1997		263	789	526	526
R: Mapsheet No. 2029 - Clarkdale Ave : MH #346 to #314	0333/2029-0346/2029	150 DAYS	9/5/1997		258	774	516	516
R: Mapsheet No. 2029 - Clarkdale Ave : MH #346 to #314	0314/2029-0328/2029	150 DAYS	9/5/1997		224	672	448	448
			Summary for 'PM' = S10C00241		**745**	**2,235**	**1,490**	**1,490**
PM S10C00244								
R: Mapsheet No. 2029 - E/s Pioneer Blvd : MH #93 to #89	0092/2029-0093/2029	180 DAYS	12/5/1997		291	582	582	582
R: Mapsheet No. 2029 - E/s Pioneer Blvd : MH #93 to #89	0089/2029-0091/2029	180 DAYS	12/5/1997		332	664	664	664
R: Mapsheet No. 2029 - E/s Pioneer Blvd : MH #93 to #89	0091/2029-0092/2029	180 DAYS	12/5/1997		278	556	556	556
			Summary for 'PM' = S10C00244		**901**	**1,802**	**1,802**	**1,802**
PM S10C00247								
R: Mapsheet No. 2029 - Alburtis Ave : MH #128 to #120 (	0128/2029-0129/2029	90 DAYS	9/27/1997		263	1,052	1,052	1,052
R: Mapsheet No. 2029 - Alburtis Ave : MH #128 to #120 (	0120/2029-0129/2029	90 DAYS	9/27/1997		326	1,304	1,304	1,304
			Summary for 'PM' = S10C00247		**589**	**2,356**	**2,356**	**2,356**
PM S10C00249								
R: Mapsheet No. 2029 - Alley w/o Pioneer Blvd : MH #125	0135/2029-0137/2029	150 DAYS	1/11/1998		281	843	562	562
R: Mapsheet No. 2029 - Alley w/o Pioneer Blvd : MH #125	0125/2029-0135/2029	150 DAYS	1/11/1998		265	795	530	530
			Summary for 'PM' = S10C00249		**546**	**1,638**	**1,092**	**1,092**

Periodics Report for the Artesia

2015 - 2017

DESCRIPTION	PIPE_LOCN	FREQUENC	START DAT	INACTIVE DATE	PIPE LENGTH	2015	2016	2017
PM S10C00250								
R: Mapsheet No. 2029 - Artesia Blvd : MH #97 to #370 (1	0369/2029-0370/2029	180 DAYS	11/11/1997		290	580	580	580
R: Mapsheet No. 2029 - Artesia Blvd : MH #97 to #370 (1	0097/2029-0368/2029	180 DAYS	11/11/1997		284	568	568	568
R: Mapsheet No. 2029 - Artesia Blvd : MH #97 to #370 (1	0368/2029-0369/2029	180 DAYS	11/11/1997		317	634	634	634
			Summary for 'PM' = S10C00250		**891**	**1,782**	**1,782**	**1,782**
PM S10C00252								
R: Mapsheet No. 2029 - R/w N/o Artesia Blvd : MH #92 to	0092/2029-0366/2029	90 DAYS	11/11/1997		330	1,320	1,320	1,320
R: Mapsheet No. 2029 - R/w N/o Artesia Blvd : MH #92 to	0366/2029-0367/2029	90 DAYS	11/11/1997		290	1,160	1,160	1,160
			Summary for 'PM' = S10C00252		**620**	**2,480**	**2,480**	**2,480**
PM S10C00253								
R: Mapsheet No. 2029 - 186th St : MH #124 to #126 (150	0125/2029-0126/2029	150 DAYS	2/11/1998		183	549	366	366
R: Mapsheet No. 2029 - 186th St : MH #124 to #126 (150	0124/2029-0125/2029	150 DAYS	2/11/1998		168	504	336	336
			Summary for 'PM' = S10C00253		**351**	**1,053**	**702**	**702**
PM S10C00254								
R: Mapsheet No. 2029 - Alley w/o Clarkdale : MH #564 to	0563/2029-0564/2029	120 DAYS	11/24/1997		254	762	762	762
R: Mapsheet No. 2029 - Alley w/o Clarkdale : MH #564 to	0562/2029-0563/2029	120 DAYS	11/24/1997		205	615	615	615
R: Mapsheet No. 2029 - Alley w/o Clarkdale : MH #564 to	0561/2029-0562/2029	120 DAYS	11/24/1997		231	693	693	693
			Summary for 'PM' = S10C00254		**690**	**2,070**	**2,070**	**2,070**
PM S10C00256								
R: Mapsheet No. 2029 - E/s Pioneer Blvd : MH #109 to #1	0108/2029-0109/2029	150 DAYS	10/26/1997		290	580	580	870
R: Mapsheet No. 2029 - E/s Pioneer Blvd : MH #109 to #1	0102/2029-0106/2029	150 DAYS	10/26/1997		293	879	879	879
R: Mapsheet No. 2029 - E/s Pioneer Blvd : MH #109 to #1	0106/2029-0108/2029	150 DAYS	10/26/1997		270	540	540	810
			Summary for 'PM' = S10C00256		**853**	**1,999**	**1,999**	**2,559**

Periodics Report for the Artesia

2015 - 2017

DESCRIPTION	PIPE_LOCN	FREQUENC	START DAT	INACTIVE DATE	PIPE LENGTH	2015	2016	2017
PM S10C00259								
R: Mapsheet No. 2030 - Norwalk Blvd : MH #335 to Mh 45	0335/2030-0375/2030	90 DAYS	10/9/1997		282	1,128	1,128	1,128
R: Mapsheet No. 2030 - Norwalk Blvd : MH #335 to Mh 45	0375/2030-0459/2029	90 DAYS	10/9/1997		339	1,356	1,356	1,356
			Summary for 'PM' = S10C00259		**621**	**2,484**	**2,484**	**2,484**
PM S10C00260								
R: Mapsheet No. 2030 - S/s South St : MH #199 to #203 (	0199/2030-0200/2030	60 DAYS	2/4/1998		335	2,010	2,010	2,010
R: Mapsheet No. 2030 - S/s South St : MH #199 to #203 (	0200/2030-0201/2030	60 DAYS	2/4/1998		67	402	402	402
R: Mapsheet No. 2030 - S/s South St : MH #199 to #203 (	0201/2030-0202/2030	60 DAYS	2/4/1998		283	1,698	1,698	1,698
R: Mapsheet No. 2030 - S/s South St : MH #199 to #203 (	0202/2030-0203/2030	60 DAYS	2/4/1998		281	1,686	1,686	1,686
			Summary for 'PM' = S10C00260		**966**	**5,796**	**5,796**	**5,796**
PM S10C00409								
R: Mapsheet No. 2029 - R/w N/o 186th St : MH #527 to #	0474/2029-0527/2029	90 DAYS	4/8/1998		156	624	624	624
R: Mapsheet No. 2029 - R/w N/o 186th St : MH #527 to #	0473/2029-0474/2029	90 DAYS	4/8/1998		335	1,340	1,340	1,340
			Summary for 'PM' = S10C00409		**491**	**1,964**	**1,964**	**1,964**
PM S10C00652								
R: Maspheet No.2029-Alley n/o 183rd St : MH #195 to #1	0193/2029-0194/2029	120 DAYS	12/6/2001		330	990	990	990
R: Maspheet No.2029-Alley n/o 183rd St : MH #195 to #1	0194/2029-0195/2029	120 DAYS	12/6/2001		332	996	996	996
			Summary for 'PM' = S10C00652		**662**	**1,986**	**1,986**	**1,986**
PM S10C00686								
R: Mapsheet No.2029-Belshire From Mh 380 to Mh 382 (90	0381/2029-0382/2029	90 DAYS	10/21/2003		350	1,400	1,400	1,400
R: Mapsheet No.2029-Belshire From Mh 380 to Mh 382 (90	0380/2029-0381/2029	90 DAYS	10/21/2003		350	1,400	1,400	1,400
			Summary for 'PM' = S10C00686		**700**	**2,800**	**2,800**	**2,800**

Total Pipe Length (ft):	**25,149 (4.76 miles)**		
Grand Total (ft):	**92,100**	**91,195**	**90,524**
Grand Total (mile):	**17.44**	**17.27**	**17.14**
Sewers (count):	**99**	**99**	**99**

Periodics Report for the Bellflower

2015 - 2017

DESCRIPTION	PIPE_LOCN	FREQUENC	START DAT	INACTIVE DATE	PIPE LENGTH	2015	2016	2017
PM S08P00006								
SPH: Sewer Siphon No. 1 on Mapsheet No. 1921 : MH #74	0743/1921-0819/1921	90 DAYS	8/1/1997		278	1,112	1,112	1,112
Summary for 'PM' = S08P00006					**278**	**1,112**	**1,112**	**1,112**
PM S08P00007								
SPH: Sewer Siphon No. 1 on Mapsheet No. 1922 : MH #22	0022/1922-0030/1922	90 DAYS	8/1/1997		81	324	324	324
Summary for 'PM' = S08P00007					**81**	**324**	**324**	**324**
PM S08P00012								
SPH: Sewer Siphon No. 1 on Mapsheet No. 1975 : MH #60	0060/1975-0070/1975	60 DAYS	8/1/1997		40	240	240	240
Summary for 'PM' = S08P00012					**40**	**240**	**240**	**240**
PM S08P00013								
SPH: Sewer Siphon No. 2 on Mapsheet No. 1975 : MH #11	0113/1975-0114/1975	30 DAYS	8/1/1997		45	540	540	540
Summary for 'PM' = S08P00013					**45**	**540**	**540**	**540**
PM S08P00056								
SPH: Sewer Siphon No. 3 on Mapsheet No. 1922 : MH #34	0343/1922-0344/1922	60 DAYS	3/1/2001		200	1,200	1,200	1,200
Summary for 'PM' = S08P00056					**200**	**1,200**	**1,200**	**1,200**
PM S08P00057								
SPH: Sewer Siphon No. 4 on Mapsheet No. 1922 : MH #34	0346/1922-0347/1922	90 DAYS	9/18/1997		121	484	484	484
Summary for 'PM' = S08P00057					**121**	**484**	**484**	**484**
PM S08P00059								
SPH: Mapsheet No.1974-Bellflower Blvd. Mh 361 to T/L Ea	0361/1974-TRNK/1974	60 DAYS	5/21/2003		91	546	546	546
Summary for 'PM' = S08P00059					**91**	**546**	**546**	**546**

Periodics Report for the Bellflower

2015 - 2017

DESCRIPTION	PIPE_LOCN	FREQUENC	START DAT	INACTIVE DATE	PIPE LENGTH	2015	2016	2017
PM S09C00025								
H: Mapsheet No. 1976 - Artesia Blvd : MH #258 to #260 (	0259/1976-0260/1976	120 DAYS	8/18/1997		350	1,050	1,050	1,050
H: Mapsheet No. 1976 - Artesia Blvd : MH #258 to #260 (	0258/1976-0259/1976	120 DAYS	8/18/1997		350	1,050	1,050	1,050
			Summary for 'PM' = S09C00025		**700**	**2,100**	**2,100**	**2,100**
PM S09C00344								
H: Mapsheet No. 1974-Bellflower Blvd: MH#139 to MH#14	0140/1974-0143/1974	150 DAYS	5/2/1999		257	771	514	771
H: Mapsheet No. 1974-Bellflower Blvd: MH#139 to MH#14	0139/1974-0140/1974	150 DAYS	5/2/1999		253	759	506	759
			Summary for 'PM' = S09C00344		**510**	**1,530**	**1,020**	**1,530**
PM S09C00347								
H: Mapsheet No. 1975-Alondra Blvd : MH #575 to #704 (1	0579/1975-0704/1975	150 DAYS	6/11/1999		10	30	20	30
H: Mapsheet No. 1975-Alondra Blvd : MH #575 to #704 (1	0575/1975-0579/1975	150 DAYS	6/11/1999		113	339	226	339
			Summary for 'PM' = S09C00347		**123**	**369**	**246**	**369**
PM S09C01031								
H: Mapsheet No. 1920 - R/w N/o Rosecrans Ave : MH #44	0436/1920-0437/1920	90 DAYS	8/13/1997		314	1,256	1,256	1,256
H: Mapsheet No. 1920 - R/w N/o Rosecrans Ave : MH #44	0437/1920-0440/1920	90 DAYS	8/13/1997		187	748	748	748
			Summary for 'PM' = S09C01031		**501**	**2,004**	**2,004**	**2,004**
PM S09C01036								
H: Mapsheet No. 1921 - S/s Flower St : MH #800 to #736	0735/1921-0800/1921	120 DAYS	8/14/1997		185	555	555	555
			Summary for 'PM' = S09C01036		**185**	**555**	**555**	**555**

Periodics Report for the Bellflower

2015 - 2017

DESCRIPTION	PIPE_LOCN	FREQUENC	START DAT	INACTIVE DATE	PIPE LENGTH	2015	2016	2017
PM S09C01039								
H: Mapsheet No. 1922 - Passage Ave : MH #10 to T/L (90	0036/1922-0047/1922	90 DAYS	7/21/1997		223	892	892	892
H: Mapsheet No. 1922 - Passage Ave : MH #10 to T/L (90	0049/1922-TRNK/1922	90 DAYS	7/21/1997		337	1,348	1,348	1,348
H: Mapsheet No. 1922 - Passage Ave : MH #10 to T/L (90	0015/1922-0035/1922	90 DAYS	7/21/1997		270	1,080	1,080	1,080
H: Mapsheet No. 1922 - Passage Ave : MH #10 to T/L (90	0035/1922-0036/1922	90 DAYS	7/21/1997		40	160	160	160
H: Mapsheet No. 1922 - Passage Ave : MH #10 to T/L (90	0048/1922-0049/1922	90 DAYS	7/21/1997		20	80	80	80
H: Mapsheet No. 1922 - Passage Ave : MH #10 to T/L (90	0014/1922-0015/1922	90 DAYS	7/21/1997		270	1,080	1,080	1,080
H: Mapsheet No. 1922 - Passage Ave : MH #10 to T/L (90	0047/1922-0048/1922	90 DAYS	7/21/1997		131	524	524	524
H: Mapsheet No. 1922 - Passage Ave : MH #10 to T/L (90	0012/1922-0014/1922	90 DAYS	7/21/1997		388	1,552	1,552	1,552
			Summary for 'PM' = S09C01039		**1,679**	**6,716**	**6,716**	**6,716**
PM S09C01040								
H: Mapsheet No. 1922 - N/s Park St : MH #135 to #139 (9	0135/1922-0136/1922	90 DAYS	9/12/1997		300	1,200	1,200	1,200
H: Mapsheet No. 1922 - N/s Park St : MH #135 to #139 (9	0136/1922-0137/1922	90 DAYS	9/12/1997		225	900	900	900
H: Mapsheet No. 1922 - N/s Park St : MH #135 to #139 (9	0137/1922-0138/1922	90 DAYS	9/12/1997		360	1,440	1,440	1,440
H: Mapsheet No. 1922 - N/s Park St : MH #135 to #139 (9	0139/1922-0140/1922	90 DAYS	9/12/1997		325	1,300	1,300	1,300
H: Mapsheet No. 1922 - N/s Park St : MH #135 to #139 (9	0138/1922-0139/1922	90 DAYS	9/12/1997		315	1,260	1,260	1,260
			Summary for 'PM' = S09C01040		**1,525**	**6,100**	**6,100**	**6,100**
PM S09C01042								
H: Mapsheet No. 1922 - Palm St : MH #147 to 1976 : T/L	0147/1922-0148/1922	90 DAYS	8/20/1997		260	1,040	1,040	1,040
H: Mapsheet No. 1922 - Palm St : MH #147 to 1976 : T/L	0030/1976-0149/1922	90 DAYS	8/20/1997		394	1,576	1,576	1,576
H: Mapsheet No. 1922 - Palm St : MH #147 to 1976 : T/L	0148/1922-0149/1922	90 DAYS	8/20/1997		350	1,400	1,400	1,400
			Summary for 'PM' = S09C01042		**1,004**	**4,016**	**4,016**	**4,016**
PM S09C01043								
H: Mapsheet No. 1922 - Park St : MH #139 to Trunk Line	0008/1976-0009/1976	90 DAYS	8/12/1997		242	968	968	968
H: Mapsheet No. 1922 - Park St : MH #139 to Trunk Line	0008/1976-0140/1922	90 DAYS	8/12/1997		394	1,576	1,576	1,576
			Summary for 'PM' = S09C01043		**636**	**2,544**	**2,544**	**2,544**

Periodics Report for the Bellflower

2015 - 2017

DESCRIPTION	PIPE_LOCN	FREQUENC	START DAT	INACTIVE DATE	PIPE LENGTH	2015	2016	2017
PM S09C01049								
H: Mapsheet No. 1975 - Woodruff Ave : MH #524 to #531	0524/1975-0536/1975	90 DAYS	8/20/1997		91	364	364	364
H: Mapsheet No. 1975 - Woodruff Ave : MH #524 to #531	0531/1975-0532/1975	90 DAYS	8/20/1997		320	1,280	1,280	1,280
H: Mapsheet No. 1975 - Woodruff Ave : MH #524 to #531	0533/1975-0534/1975	90 DAYS	8/20/1997		307	1,228	1,228	1,228
H: Mapsheet No. 1975 - Woodruff Ave : MH #524 to #531	0532/1975-0533/1975	90 DAYS	8/20/1997		325	1,300	1,300	1,300
H: Mapsheet No. 1975 - Woodruff Ave : MH #524 to #531	0534/1975-0535/1975	90 DAYS	8/20/1997		300	1,200	1,200	1,200
H: Mapsheet No. 1975 - Woodruff Ave : MH #524 to #531	0535/1975-0536/1975	90 DAYS	8/20/1997		279	1,116	1,116	1,116
			Summary for 'PM' = S09C01049		**1,622**	**6,488**	**6,488**	**6,488**
PM S09C01050								
H: Mapsheet No. 1975 - McNab Ave : MH #548 to #546 (1	0546/1975-0547/1975	120 DAYS	8/30/1997		254	762	762	762
H: Mapsheet No. 1975 - McNab Ave : MH #548 to #546 (1	0547/1975-0548/1975	120 DAYS	8/30/1997		260	780	780	780
			Summary for 'PM' = S09C01050		**514**	**1,542**	**1,542**	**1,542**
PM S09C02043								
H: Mapsheet No. 1921 - Pimenta Ave : MH #728 to #800 (	0730/1921-0731/1921	150 DAYS	9/26/1997		330	990	660	990
H: Mapsheet No. 1921 - Pimenta Ave : MH #728 to #800 (	0729/1921-0730/1921	150 DAYS	9/26/1997		330	990	660	990
H: Mapsheet No. 1921 - Pimenta Ave : MH #728 to #800 (	0728/1921-0729/1921	150 DAYS	9/26/1997		329	987	658	987
H: Mapsheet No. 1921 - Pimenta Ave : MH #728 to #800 (	0799/1921-0800/1921	150 DAYS	9/26/1997		48	144	96	144
H: Mapsheet No. 1921 - Pimenta Ave : MH #728 to #800 (	0735/1921-0800/1921	150 DAYS	9/26/1997		185	555	370	555
			Summary for 'PM' = S09C02043		**1,222**	**3,666**	**2,444**	**3,666**
PM S09C02046								
H: Mapsheet No.1921- W/s Lakewood Blvd : MH #735 to	0736/1921-0811/1921	150 DAYS	9/21/1997		333	666	999	666
H: Mapsheet No.1921- W/s Lakewood Blvd : MH #735 to	0166/1922-0346/1922	150 DAYS	9/21/1997		29	58	87	58
H: Mapsheet No.1921- W/s Lakewood Blvd : MH #735 to	0547/1921-0811/1921	150 DAYS	9/21/1997		350	700	1,050	700
H: Mapsheet No.1921- W/s Lakewood Blvd : MH #735 to	0167/1922-0168/1922	150 DAYS	9/21/1997		255	510	765	510
H: Mapsheet No.1921- W/s Lakewood Blvd : MH #735 to	0166/1922-0167/1922	150 DAYS	9/21/1997		189	378	567	378
H: Mapsheet No.1921- W/s Lakewood Blvd : MH #735 to	0735/1921-0736/1921	150 DAYS	9/21/1997		309	618	927	618
			Summary for 'PM' = S09C02046		**1,465**	**2,930**	**4,395**	**2,930**

Periodics Report for the Bellflower

2015 - 2017

DESCRIPTION	PIPE_LOCN	FREQUENC	START DAT	INACTIVE DATE	PIPE LENGTH	2015	2016	2017
PM S09C02050								
H: Mapsheet No. 1922 - E/s Lakewood Blvd : MH #236 to	0235/1922-0236/1922	120 DAYS	7/26/1997		260	780	780	780
H: Mapsheet No. 1922 - E/s Lakewood Blvd : MH #236 to	0233/1922-TRNK/1922	120 DAYS	7/26/1997		302	906	906	906
H: Mapsheet No. 1922 - E/s Lakewood Blvd : MH #236 to	0234/1922-0235/1922	120 DAYS	7/26/1997		292	876	876	876
H: Mapsheet No. 1922 - E/s Lakewood Blvd : MH #236 to	0233/1922-0234/1922	120 DAYS	7/26/1997		347	1,041	1,041	1,041
			Summary for 'PM' = S09C02050		**1,201**	**3,603**	**3,603**	**3,603**
PM S09C02059								
H: Mapsheet No. 1974 - Arthurdale St : MH #73 to T/L Eas	0143/1974-TRNK/1974	90 DAYS	4/7/2009		82	328	328	328
H: Mapsheet No. 1974 - Arthurdale St : MH #73 to T/L Eas	0142/1974-0143/1974	90 DAYS	4/7/2009		54	216	216	216
H: Mapsheet No. 1974 - Arthurdale St : MH #73 to T/L Eas	0073/1974-0141/1974	90 DAYS	4/7/2009		292	1,168	1,168	1,168
H: Mapsheet No. 1974 - Arthurdale St : MH #73 to T/L Eas	0141/1974-0142/1974	90 DAYS	4/7/2009		257	1,028	1,028	1,028
			Summary for 'PM' = S09C02059		**685**	**2,740**	**2,740**	**2,740**
PM S09C02060								
H: Mapsheet No. 1974 - r/w n/o Van Ruiten St : MH #294	0307/1974-0353/1974	150 DAYS	7/10/1997		329	658	987	658
H: Mapsheet No. 1974 - r/w n/o Van Ruiten St : MH #294	0294/1974-0299/1974	150 DAYS	7/10/1997		272	544	816	544
H: Mapsheet No. 1974 - r/w n/o Van Ruiten St : MH #294	0299/1974-0307/1974	150 DAYS	7/10/1997		271	542	813	542
			Summary for 'PM' = S09C02060		**872**	**1,744**	**2,616**	**1,744**
PM S09C02063								
H: Mapsheet No. 1975 - S/s Alondra Blvd : MH #572 to #5	0572/1975-0573/1975	90 DAYS	9/12/1997		179	716	716	716
H: Mapsheet No. 1975 - S/s Alondra Blvd : MH #572 to #5	0573/1975-0574/1975	90 DAYS	9/12/1997		245	980	980	980
			Summary for 'PM' = S09C02063		**424**	**1,696**	**1,696**	**1,696**

Periodics Report for the Bellflower

2015 - 2017

DESCRIPTION	PIPE_LOCN	FREQUENC	START DAT	INACTIVE DATE	PIPE LENGTH	2015	2016	2017
PM S09C02064								
H: Mapsheet No. 1975 - N/s Alondra Blvd : MH #368 to #5	0526/1975-0568/1975	120 DAYS	8/22/1997		184	552	552	552
H: Mapsheet No. 1975 - N/s Alondra Blvd : MH #368 to #5	0567/1975-0568/1975	120 DAYS	8/22/1997		135	405	405	405
H: Mapsheet No. 1975 - N/s Alondra Blvd : MH #368 to #5	0371/1975-0567/1975	120 DAYS	8/22/1997		146	438	438	438
H: Mapsheet No. 1975 - N/s Alondra Blvd : MH #368 to #5	0368/1975-0369/1975	120 DAYS	8/22/1997		336	1,008	1,008	1,008
H: Mapsheet No. 1975 - N/s Alondra Blvd : MH #368 to #5	0370/1975-0371/1975	120 DAYS	8/22/1997		262	786	786	786
H: Mapsheet No. 1975 - N/s Alondra Blvd : MH #368 to #5	0369/1975-0370/1975	120 DAYS	8/22/1997		352	1,056	1,056	1,056
			Summary for 'PM' = S09C02064		**1,415**	**4,245**	**4,245**	**4,245**
PM S09C02065								
H: Mapsheet No. 1976 - E/s Bellflower Blvd : MH #360 to	0359/1976-0360/1976	120 DAYS	9/17/1997		285	855	855	855
H: Mapsheet No. 1976 - E/s Bellflower Blvd : MH #360 to	0357/1976-0358/1976	120 DAYS	9/17/1997		324	972	972	972
H: Mapsheet No. 1976 - E/s Bellflower Blvd : MH #360 to	0357/1976-TRNK/1976	120 DAYS	9/17/1997		336	1,008	1,008	1,008
H: Mapsheet No. 1976 - E/s Bellflower Blvd : MH #360 to	0358/1976-0359/1976	120 DAYS	9/17/1997		272	816	816	816
			Summary for 'PM' = S09C02065		**1,217**	**3,651**	**3,651**	**3,651**
PM S09C02068								
H: Mapsheet No. 1976 - w/s Bellflower Blvd : MH #275 to	0277/1976-0278/1976	120 DAYS	7/13/1997		375	1,125	1,125	1,125
H: Mapsheet No. 1976 - w/s Bellflower Blvd : MH #275 to	0276/1976-0277/1976	120 DAYS	7/13/1997		306	918	918	918
H: Mapsheet No. 1976 - w/s Bellflower Blvd : MH #275 to	0275/1976-0276/1976	120 DAYS	7/13/1997		348	1,044	1,044	1,044
H: Mapsheet No. 1976 - w/s Bellflower Blvd : MH #275 to	0278/1976-0279/1976	120 DAYS	7/13/1997		214	642	642	642
			Summary for 'PM' = S09C02068		**1,243**	**3,729**	**3,729**	**3,729**
PM S09C02069								
H: Mapsheet No. 1976 - Ardmore Ave : MH #51 to T/L Nor	0050/1976-0051/1976	150 DAYS	8/30/1997		300	600	900	660
H: Mapsheet No. 1976 - Ardmore Ave : MH #51 to T/L Nor	0049/1976-TRNK/1976	150 DAYS	8/30/1997		330	660	990	660
H: Mapsheet No. 1976 - Ardmore Ave : MH #51 to T/L Nor	0049/1976-0050/1976	150 DAYS	8/30/1997		321	642	963	642
			Summary for 'PM' = S09C02069		**951**	**1,902**	**2,853**	**1,962**

C21

Periodics Report for the Bellflower

2015 - 2017

DESCRIPTION	PIPE_LOCN	FREQUENC	START DAT	INACTIVE DATE	PIPE LENGTH	2015	2016	2017
PM S09C06048								
H: Mapsheet No.1975-McNab Ave From MH 509 to MH 512	0509/1975-0510/1975	120 DAYS	8/6/2001		293	879	879	879
H: Mapsheet No.1975-McNab Ave From MH 509 to MH 512	0511/1975-0512/1975	120 DAYS	8/6/2001		156	468	468	468
H: Mapsheet No.1975-McNab Ave From MH 509 to MH 512	0510/1975-0511/1975	120 DAYS	8/6/2001		298	894	894	894
			Summary for 'PM' = S09C06048		**747**	**2,241**	**2,241**	**2,241**
PM S09C06056								
H: Mapsheet No.1976-Beach St. From MH 238 to MH 25 (1	0028/1976-0029/1976	120 DAYS	1/9/2001		291	873	873	873
H: Mapsheet No.1976-Beach St. From MH 238 to MH 25 (1	0029/1976-0238/1976	120 DAYS	1/9/2001		268	804	804	804
H: Mapsheet No.1976-Beach St. From MH 238 to MH 25 (1	0026/1976-0027/1976	120 DAYS	1/9/2001		310	930	930	930
H: Mapsheet No.1976-Beach St. From MH 238 to MH 25 (1	0027/1976-0028/1976	120 DAYS	1/9/2001		298	894	894	894
			Summary for 'PM' = S09C06056		**1,167**	**3,501**	**3,501**	**3,501**
PM S09C06069								
H: Mapsheet No.1974-Rosecrans Ave. From Mh 86 to Mh 9	0086/1974-0093/1974	150 DAYS	6/19/2003		154	308	308	462
H: Mapsheet No.1974-Rosecrans Ave. From Mh 86 to Mh 9	0092/1974-0093/1974	150 DAYS	6/19/2003		305	610	610	915
			Summary for 'PM' = S09C06069		**459**	**918**	**918**	**1,377**
PM S09C06070								
H: Mapsheet No.1921-N/S Alondra Blvd. From Mh 687 to M	0686/1921-0687/1921	150 DAYS	7/8/2003		270	810	540	540
H: Mapsheet No.1921-N/S Alondra Blvd. From Mh 687 to M	0685/1921-0686/1921	150 DAYS	7/8/2003		246	738	492	492
			Summary for 'PM' = S09C06070		**516**	**1,548**	**1,032**	**1,032**
PM S09C06092								
H; Mapsheet No. 1920 - R/W N/O Rosecrans Ave. Mh 407 t	0424/1920-0425/1920	120 DAYS	9/27/2004		159	477	477	477
H; Mapsheet No. 1920 - R/W N/O Rosecrans Ave. Mh 407 t	0423/1920-0424/1920	120 DAYS	9/27/2004		115	345	345	345
H; Mapsheet No. 1920 - R/W N/O Rosecrans Ave. Mh 407 t	0407/1920-0423/1920	120 DAYS	9/27/2004		198	594	594	594
			Summary for 'PM' = S09C06092		**472**	**1,416**	**1,416**	**1,416**

C22

Periodics Report for the Bellflower

2015 - 2017

DESCRIPTION	PIPE_LOCN	FREQUENC	START DAT	INACTIVE DATE	PIPE LENGTH	2015	2016	2017
PM S09C06101								
H; Mapsheet No. 1975 - Woodruff Ave. From Mh 615 to M	0615/1975-0626/1975	60 DAYS	7/26/2005		52	312	312	312
Summary for 'PM' = S09C06101					**52**	**312**	**312**	**312**
PM S09C06102								
H; Mapsheet No. 1975 - W/S Woodruff Ave. From Mh 613 t	0528/1975-0529/1975	90 DAYS	8/14/2005		250	1,000	1,000	1,000
H; Mapsheet No. 1975 - W/S Woodruff Ave. From Mh 613 t	0610/1975-0611/1975	90 DAYS	8/14/2005		352	1,408	1,408	1,408
H; Mapsheet No. 1975 - W/S Woodruff Ave. From Mh 613 t	0609/1975-0610/1975	90 DAYS	8/14/2005		320	1,280	1,280	1,280
H; Mapsheet No. 1975 - W/S Woodruff Ave. From Mh 613 t	0612/1975-0613/1975	90 DAYS	8/14/2005		334	1,336	1,336	1,336
H; Mapsheet No. 1975 - W/S Woodruff Ave. From Mh 613 t	0527/1975-0528/1975	90 DAYS	8/14/2005		209	836	836	836
H; Mapsheet No. 1975 - W/S Woodruff Ave. From Mh 613 t	0529/1975-0609/1975	90 DAYS	8/14/2005		241	964	964	964
H; Mapsheet No. 1975 - W/S Woodruff Ave. From Mh 613 t	0611/1975-0612/1975	90 DAYS	8/14/2005		315	1,260	1,260	1,260
Summary for 'PM' = S09C06102					**2,021**	**8,084**	**8,084**	**8,084**
PM S09C06104								
H; Mapsheet No. 1922 - Lakewood Bl. From Mh 180 to Mh	0141/1922-0180/1922	90 DAYS	9/8/2005		71	284	284	284
Summary for 'PM' = S09C06104					**71**	**284**	**284**	**284**
PM S09C06127								
H; Mapsheet No. 1922- Park St. From Mh 22 to Mh 20 (90	0021/1922-0022/1922	90 DAYS	8/9/2007		409	1,636	1,636	1,636
H; Mapsheet No. 1922- Park St. From Mh 22 to Mh 20 (90	0020/1922-0021/1922	90 DAYS	8/9/2007		200	800	800	800
Summary for 'PM' = S09C06127					**609**	**2,436**	**2,436**	**2,436**
PM S09C06129								
H; Mapsheet No. 1922 - Downey Ave : MH #6 to T/L N/W	0005/1922-0006/1922	60 DAYS	9/16/2007		161	966	966	966
H; Mapsheet No. 1922 - Downey Ave : MH #6 to T/L N/W	0005/1922-TRNK/1922	60 DAYS	9/16/2007		64	384	384	384
Summary for 'PM' = S09C06129					**225**	**1,350**	**1,350**	**1,350**

Periodics Report for the Bellflower

2015 - 2017

DESCRIPTION	PIPE_LOCN	FREQUENC	START DAT	INACTIVE DATE	PIPE LENGTH	2015	2016	2017
PM S09C192101								
H: Mapsheet No. 1921 -R/W S/O Flower St. From Mh 808 t	0806/1921-0807/1921	90 DAYS	7/25/2013		294	1,176	1,176	1,176
H: Mapsheet No. 1921 -R/W S/O Flower St. From Mh 808 t	0807/1921-0808/1921	90 DAYS	7/25/2013		297	1,188	1,188	1,188
			Summary for 'PM' = S09C192101		**591**	**2,364**	**2,364**	**2,364**
PM S09C197501								
H: Mapsheet No. 1975 - S/S Alondra Ave : Mh 126 to 125 (	0125/1975-0126/1975	90 DAYS	3/14/2013		210	840	840	840
			Summary for 'PM' = S09C197501		**210**	**840**	**840**	**840**
PM S09C197502								
H: Mapsheet No. 1975 - Alondra BL : Mh 572 to 527 (90 D	0527/1975-0572/1975	90 DAYS	11/5/2013		99	396	396	396
			Summary for 'PM' = S09C197502		**99**	**396**	**396**	**396**
PM S10C00089								
R: Mapsheet No. 1920 - R/W N/O Rosecrans Av. : MH #44	0437/1920-0440/1920	60 DAYS	8/13/1997		187	748	748	748
R: Mapsheet No. 1920 - R/W N/O Rosecrans Av. : MH #44	0436/1920-0437/1920	60 DAYS	8/13/1997		314	1,256	1,256	1,256
			Summary for 'PM' = S10C00089		**501**	**2,004**	**2,004**	**2,004**
PM S10C00098								
R: Mapsheet No. 1921 - S/S Flower St. : MH #536 to #735	0536/1921-0800/1921	150 DAYS	10/24/1997		298	984	596	984
R: Mapsheet No. 1921 - S/S Flower St. : MH #536 to #735	0735/1921-0800/1921	150 DAYS	10/24/1997		185	555	370	555
			Summary for 'PM' = S10C00098		**483**	**1,539**	**966**	**1,539**
PM S10C00099								
R: Mapsheet No. 1921 - W/S Lakewood Bl. : MH #735 to	0735/1921-0736/1921	90 DAYS	9/18/1997		309	1,236	1,236	1,236
R: Mapsheet No. 1921 - W/S Lakewood Bl. : MH #735 to	0166/1922-0167/1922	90 DAYS	9/18/1997		189	756	756	756
R: Mapsheet No. 1921 - W/S Lakewood Bl. : MH #735 to	0346/1922-0347/1922	90 DAYS	9/18/1997		121	484	484	484
R: Mapsheet No. 1921 - W/S Lakewood Bl. : MH #735 to	0166/1922-0346/1922	90 DAYS	9/18/1997		29	116	116	116
R: Mapsheet No. 1921 - W/S Lakewood Bl. : MH #735 to	0347/1922-0736/1921	90 DAYS	9/18/1997		222	888	888	888
R: Mapsheet No. 1921 - W/S Lakewood Bl. : MH #735 to	0167/1922-0168/1922	90 DAYS	9/18/1997		255	1,020	1,020	1,020
			Summary for 'PM' = S10C00099		**1,125**	**4,500**	**4,500**	**4,500**

C24

Periodics Report for the Bellflower

2015 - 2017

DESCRIPTION	PIPE_LOCN	FREQUENC	START DAT	INACTIVE DATE	PIPE LENGTH	2015	2016	2017
PM S10C00100								
R: Mapsheet No. 1921 - Pimenta Av. & Mayne St. : MH #7	0729/1921-0730/1921	90 DAYS	9/18/1997		330	1,320	1,320	1,320
R: Mapsheet No. 1921 - Pimenta Av. & Mayne St. : MH #7	0730/1921-0731/1921	90 DAYS	9/18/1997		330	1,320	1,320	1,320
R: Mapsheet No. 1921 - Pimenta Av. & Mayne St. : MH #7	0731/1921-0799/1921	90 DAYS	9/18/1997		302	1,208	1,208	1,208
R: Mapsheet No. 1921 - Pimenta Av. & Mayne St. : MH #7	0799/1921-0800/1921	90 DAYS	9/18/1997		48	192	192	192
R: Mapsheet No. 1921 - Pimenta Av. & Mayne St. : MH #7	0728/1921-0729/1921	90 DAYS	9/18/1997		329	1,316	1,316	1,316
			Summary for 'PM' = S10C00100		**1,339**	**5,356**	**5,356**	**5,356**
PM S10C00108								
R: Mapsheet No. 1922 - Rose St. : MH #72 to #64 (90 Da	0064/1922-0072/1922	90 DAYS	1/17/2008		348	1,392	1,392	1,392
			Summary for 'PM' = S10C00108		**348**	**1,392**	**1,392**	**1,392**
PM S10C00109								
R: Mapsheet No. 1922 - Cedar Av. : MH #70 to #59 (180	0058/1922-0059/1922	180 DAYS	12/6/1997		306	612	612	612
R: Mapsheet No. 1922 - Cedar Av. : MH #70 to #59 (180	0058/1922-0070/1922	180 DAYS	12/6/1997		306	612	612	612
			Summary for 'PM' = S10C00109		**612**	**1,224**	**1,224**	**1,224**
PM S10C00110								
R: Mapsheet No. 1922 - Coke Av. : MH #74 to #76 (90 DA	0074/1922-0075/1922	90 DAYS	11/24/1997		318	1,272	1,272	1,272
R: Mapsheet No. 1922 - Coke Av. : MH #74 to #76 (90 DA	0075/1922-0076/1922	90 DAYS	11/24/1997		318	1,272	1,272	1,272
			Summary for 'PM' = S10C00110		**636**	**2,544**	**2,544**	**2,544**
PM S10C00112								
R: Mapsheet No. 1922 - Ramona St. : MH #53 to #51 (12	0052/1922-0053/1922	120 DAYS	10/20/1997		233	699	699	699
R: Mapsheet No. 1922 - Ramona St. : MH #53 to #51 (12	0051/1922-0052/1922	120 DAYS	10/20/1997		310	930	930	930
			Summary for 'PM' = S10C00112		**543**	**1,629**	**1,629**	**1,629**

Periodics Report for the Bellflower

2015 - 2017

DESCRIPTION	PIPE_LOCN	FREQUENC	START DAT	INACTIVE DATE	PIPE LENGTH	2015	2016	2017
PM S10C00113								
R: Mapsheet No. 1922 - E/S Lakewood Bl. : T/L to # 237 (	0233/1922-TRNK/1922	90 DAYS	12/6/1997		302	1,208	1,208	1,208
R: Mapsheet No. 1922 - E/S Lakewood Bl. : T/L to # 237 (	0235/1922-0236/1922	90 DAYS	12/6/1997		260	1,040	1,040	1,040
R: Mapsheet No. 1922 - E/S Lakewood Bl. : T/L to # 237 (	0234/1922-0235/1922	90 DAYS	12/6/1997		292	1,168	1,168	1,168
R: Mapsheet No. 1922 - E/S Lakewood Bl. : T/L to # 237 (	0236/1922-0237/1922	90 DAYS	12/6/1997		160	640	640	640
R: Mapsheet No. 1922 - E/S Lakewood Bl. : T/L to # 237 (	0233/1922-0234/1922	90 DAYS	12/6/1997		347	1,388	1,388	1,388
			Summary for 'PM' = S10C00113		**1,361**	**5,444**	**5,444**	**5,444**
PM S10C00116								
R: Mapsheet No. 1922 - Walnut St. : MH #19 to MH 343 (	0340/1922-0343/1922	150 DAYS	12/22/1997		20	40	40	60
R: Mapsheet No. 1922 - Walnut St. : MH #19 to MH 343 (	0019/1922-0123/1922	150 DAYS	12/22/1997		300	600	600	900
R: Mapsheet No. 1922 - Walnut St. : MH #19 to MH 343 (	0123/1922-0340/1922	150 DAYS	12/22/1997		20	40	40	60
			Summary for 'PM' = S10C00116		**340**	**680**	**680**	**1,020**
PM S10C00118								
R: Mapsheet No. 1922 - E/S Lakewood Bl. : T/L to #183	0183/1922-0231/1922	180 DAYS	11/24/1997		341	682	682	682
R: Mapsheet No. 1922 - E/S Lakewood Bl. : T/L to #183	0232/1922-TRNK/1922	180 DAYS	11/24/1997		45	90	90	90
R: Mapsheet No. 1922 - E/S Lakewood Bl. : T/L to #183	0231/1922-0232/1922	180 DAYS	11/24/1997		273	546	546	546
			Summary for 'PM' = S10C00118		**659**	**1,318**	**1,318**	**1,318**
PM S10C00119								
R: Mapsheet No. 1922 - Artesia Bl. : MH #42 to T/L at Do	0040/1922-0041/1922	30 DAYS	1/5/1998		345	4,140	4,140	4,140
R: Mapsheet No. 1922 - Artesia Bl. : MH #42 to T/L at Do	0041/1922-0042/1922	30 DAYS	1/5/1998		345	4,140	4,140	4,140
R: Mapsheet No. 1922 - Artesia Bl. : MH #42 to T/L at Do	0040/1922-TRNK/1922	30 DAYS	1/5/1998		134	1,608	1,608	1,608
			Summary for 'PM' = S10C00119		**824**	**9,888**	**9,888**	**9,888**
PM S10C00121								
R: Mapsheet No. 1922 - downey Av. : MH #2 to T/L South	0003/1922-0004/1922	60 DAYS	11/6/1997		255	1,530	1,530	1,530
R: Mapsheet No. 1922 - downey Av. : MH #2 to T/L South	0002/1922-0003/1922	60 DAYS	11/6/1997		305	1,830	1,830	1,830
R: Mapsheet No. 1922 - downey Av. : MH #2 to T/L South	0004/1922-TRNK/1922	60 DAYS	11/6/1997		64	384	384	384
			Summary for 'PM' = S10C00121		**624**	**3,744**	**3,744**	**3,744**

C26

Periodics Report for the Bellflower

2015 - 2017

DESCRIPTION	PIPE_LOCN	FREQUENC	START DAT	INACTIVE DATE	PIPE LENGTH	2015	2016	2017
PM S10C00122								
R: Mapsheet No. 1922 - Downey Av. : #72 to #51 (180 D	0070/1922-0071/1922	180 DAYS	9/22/1997		276	552	552	552
R: Mapsheet No. 1922 - Downey Av. : #72 to #51 (180 D	0051/1922-0069/1922	180 DAYS	9/22/1997		317	634	634	634
R: Mapsheet No. 1922 - Downey Av. : #72 to #51 (180 D	0069/1922-0070/1922	180 DAYS	9/22/1997		317	634	634	634
R: Mapsheet No. 1922 - Downey Av. : #72 to #51 (180 D	0071/1922-0072/1922	180 DAYS	9/22/1997		276	552	552	552
			Summary for 'PM' = S10C00122		**1,186**	**2,372**	**2,372**	**2,372**
PM S10C00124								
R: Mapsheet No. 1922 - Downey Av. : MH #6 to T/L N/W (	0005/1922-TRNK/1922	60 DAYS	9/16/2007		64	384	384	384
R: Mapsheet No. 1922 - Downey Av. : MH #6 to T/L N/W (	0005/1922-0006/1922	60 DAYS	9/16/2007		161	966	966	966
			Summary for 'PM' = S10C00124		**225**	**1,350**	**1,350**	**1,350**
PM S10C00163								
R: Mapsheet No. 1974 - R/W N/O Van Ruiten St.From Mh	0294/1974-0299/1974	120 DAYS	2/13/1998		272	816	816	816
R: Mapsheet No. 1974 - R/W N/O Van Ruiten St.From Mh	0299/1974-0307/1974	120 DAYS	2/13/1998		271	813	813	813
R: Mapsheet No. 1974 - R/W N/O Van Ruiten St.From Mh	0307/1974-0353/1974	120 DAYS	2/13/1998		329	987	987	987
			Summary for 'PM' = S10C00163		**872**	**2,616**	**2,616**	**2,616**
PM S10C00164								
R: Mapsheet No. 1975 - N/S Alondra Blvd. : MH #366 to #	0567/1975-0568/1975	90 DAYS	8/25/1997		135	540	540	540
R: Mapsheet No. 1975 - N/S Alondra Blvd. : MH #366 to #	0369/1975-0370/1975	90 DAYS	8/25/1997		352	1,408	1,408	1,408
R: Mapsheet No. 1975 - N/S Alondra Blvd. : MH #366 to #	0367/1975-0368/1975	90 DAYS	8/25/1997		245	980	980	980
R: Mapsheet No. 1975 - N/S Alondra Blvd. : MH #366 to #	0370/1975-0371/1975	90 DAYS	8/25/1997		262	1,408	1,408	1,408
R: Mapsheet No. 1975 - N/S Alondra Blvd. : MH #366 to #	0371/1975-0567/1975	90 DAYS	8/25/1997		146	584	584	584
R: Mapsheet No. 1975 - N/S Alondra Blvd. : MH #366 to #	0368/1975-0369/1975	90 DAYS	8/25/1997		336	1,344	1,344	1,344
R: Mapsheet No. 1975 - N/S Alondra Blvd. : MH #366 to #	0366/1975-0367/1975	90 DAYS	8/25/1997		274	1,096	1,096	1,096
			Summary for 'PM' = S10C00164		**1,750**	**7,360**	**7,360**	**7,360**

Periodics Report for the Bellflower

2015 - 2017

DESCRIPTION	PIPE_LOCN	FREQUENC	START DAT	INACTIVE DATE	PIPE LENGTH	2015	2016	2017
PM S10C00166								
R: Mapsheet No. 1975 - Carfax St. : MH #655 to #678 (90	0673/1975-0674/1975	90 DAYS	10/9/1997		256	1,024	1,024	1,024
R: Mapsheet No. 1975 - Carfax St. : MH #655 to #678 (90	0677/1975-0678/1975	90 DAYS	10/9/1997		318	1,272	1,272	1,272
R: Mapsheet No. 1975 - Carfax St. : MH #655 to #678 (90	0672/1975-0673/1975	90 DAYS	10/9/1997		310	1,240	1,240	1,240
R: Mapsheet No. 1975 - Carfax St. : MH #655 to #678 (90	0676/1975-0677/1975	90 DAYS	10/9/1997		232	928	928	928
R: Mapsheet No. 1975 - Carfax St. : MH #655 to #678 (90	0663/1975-0672/1975	90 DAYS	10/9/1997		263	1,052	1,052	1,052
R: Mapsheet No. 1975 - Carfax St. : MH #655 to #678 (90	0674/1975-0675/1975	90 DAYS	10/9/1997		261	1,044	1,044	1,044
R: Mapsheet No. 1975 - Carfax St. : MH #655 to #678 (90	0656/1975-0657/1975	90 DAYS	10/9/1997		205	820	820	820
R: Mapsheet No. 1975 - Carfax St. : MH #655 to #678 (90	0662/1975-0663/1975	90 DAYS	10/9/1997		126	504	504	504
R: Mapsheet No. 1975 - Carfax St. : MH #655 to #678 (90	0655/1975-0656/1975	90 DAYS	10/9/1997		131	524	524	524
R: Mapsheet No. 1975 - Carfax St. : MH #655 to #678 (90	0661/1975-0662/1975	90 DAYS	10/9/1997		94	376	376	376
R: Mapsheet No. 1975 - Carfax St. : MH #655 to #678 (90	0660/1975-0661/1975	90 DAYS	10/9/1997		330	1,320	1,320	1,320
R: Mapsheet No. 1975 - Carfax St. : MH #655 to #678 (90	0659/1975-0660/1975	90 DAYS	10/9/1997		248	992	992	992
R: Mapsheet No. 1975 - Carfax St. : MH #655 to #678 (90	0658/1975-0659/1975	90 DAYS	10/9/1997		59	236	236	236
R: Mapsheet No. 1975 - Carfax St. : MH #655 to #678 (90	0657/1975-0658/1975	90 DAYS	10/9/1997		314	1,256	1,256	1,256
R: Mapsheet No. 1975 - Carfax St. : MH #655 to #678 (90	0675/1975-0676/1975	90 DAYS	10/9/1997		252	1,008	1,008	1,008
			Summary for 'PM' = S10C00166		**3,399**	**13,596**	**13,596**	**13,596**
PM S10C00168								
R: Mapsheet No. 1975 - Woodruff Av. : MH #613 to #624	0613/1975-0614/1975	90 DAYS	12/1/1997		274	1,096	1,096	1,096
R: Mapsheet No. 1975 - Woodruff Av. : MH #613 to #624	0614/1975-0615/1975	90 DAYS	12/1/1997		273	1,092	1,092	1,092
R: Mapsheet No. 1975 - Woodruff Av. : MH #613 to #624	0615/1975-0626/1975	90 DAYS	12/1/1997		52	208	208	208
R: Mapsheet No. 1975 - Woodruff Av. : MH #613 to #624	0624/1975-0625/1975	90 DAYS	12/1/1997		214	856	856	856
R: Mapsheet No. 1975 - Woodruff Av. : MH #613 to #624	0625/1975-0626/1975	90 DAYS	12/1/1997		230	920	920	920
			Summary for 'PM' = S10C00168		**1,043**	**4,172**	**4,172**	**4,172**

Periodics Report for the Bellflower

2015 - 2017

DESCRIPTION	PIPE_LOCN	FREQUENC	START DAT	INACTIVE DATE	PIPE LENGTH	2015	2016	2017
PM S10C00171								
R: Mapsheet No. 1975 - Flower St. : MH #435 to T/L (60 D	0430/1975-0431/1975	60 DAYS	3/3/2008		243	1,458	1,458	1,458
R: Mapsheet No. 1975 - Flower St. : MH #435 to T/L (60 D	0430/1975-TRNK/1975	60 DAYS	3/3/2008		332	1,992	1,992	1,992
R: Mapsheet No. 1975 - Flower St. : MH #435 to T/L (60 D	0431/1975-0432/1975	60 DAYS	3/3/2008		297	1,782	1,782	1,782
R: Mapsheet No. 1975 - Flower St. : MH #435 to T/L (60 D	0432/1975-0433/1975	60 DAYS	3/3/2008		327	1,962	1,962	1,962
R: Mapsheet No. 1975 - Flower St. : MH #435 to T/L (60 D	0433/1975-0434/1975	60 DAYS	3/3/2008		287	1,722	1,722	1,722
R: Mapsheet No. 1975 - Flower St. : MH #435 to T/L (60 D	0434/1975-0435/1975	60 DAYS	3/3/2008		302	1,812	1,812	1,812
			Summary for 'PM' = S10C00171		**1,788**	**10,728**	**10,728**	**10,728**
PM S10C00175								
R: Mapsheet No. 1975 - Stevens Av. : MH #111 to #114 (	0113/1975-0114/1975	150 DAYS	8/31/1997		45	90	135	90
R: Mapsheet No. 1975 - Stevens Av. : MH #111 to #114 (	0111/1975-0112/1975	150 DAYS	8/31/1997		354	708	1,062	708
R: Mapsheet No. 1975 - Stevens Av. : MH #111 to #114 (	0113/1975-0705/1975	150 DAYS	8/31/1997		115	230	345	230
R: Mapsheet No. 1975 - Stevens Av. : MH #111 to #114 (	0112/1975-0705/1975	150 DAYS	8/31/1997		285	570	855	570
			Summary for 'PM' = S10C00175		**799**	**1,598**	**2,397**	**1,598**
PM S10C00177								
R: Mapsheet No. 1975 - Midway St. : MH #596 to #613 (1	0613/1975-0623/1975	150 DAYS	10/11/1997		47	94	141	94
R: Mapsheet No. 1975 - Midway St. : MH #596 to #613 (1	0596/1975-0623/1975	150 DAYS	10/11/1997		308	616	924	616
			Summary for 'PM' = S10C00177		**355**	**710**	**1,065**	**710**
PM S10C00178								
R: Mapsheet No. 1976 - Artesia Blvd : MH #258 to #260 (	0258/1976-0259/1976	120 DAYS	8/18/1997		350	1,050	1,050	1,050
R: Mapsheet No. 1976 - Artesia Blvd : MH #258 to #260 (	0259/1976-0260/1976	120 DAYS	8/18/1997		350	1,050	1,050	1,050
			Summary for 'PM' = S10C00178		**700**	**2,100**	**2,100**	**2,100**
PM S10C00179								
R: Mapsheet No. 1976 - Woodruff Ave : MH #530 to #532	0530/1976-0531/1976	150 DAYS	11/13/1997		309	927	618	618
R: Mapsheet No. 1976 - Woodruff Ave : MH #530 to #532	0531/1976-0532/1976	150 DAYS	11/13/1997		312	936	624	624
			Summary for 'PM' = S10C00179		**621**	**1,863**	**1,242**	**1,242**

C29

Periodics Report for the Bellflower

2015 - 2017

DESCRIPTION	PIPE_LOCN	FREQUENC	START DAT	INACTIVE DATE	PIPE LENGTH	2015	2016	2017
PM S10C00182								
R: Mapsheet No. 1976 - Clark Ave : MH #105 to T/L NO. (	0102/1976-0103/1976	60 DAYS	9/29/1997		331	1,986	1,986	1,986
R: Mapsheet No. 1976 - Clark Ave : MH #105 to T/L NO. (	0102/1976-TRNK/1976	60 DAYS	9/29/1997		345	2,070	2,070	2,070
R: Mapsheet No. 1976 - Clark Ave : MH #105 to T/L NO. (	0103/1976-0104/1976	60 DAYS	9/29/1997		283	1,698	1,698	1,698
R: Mapsheet No. 1976 - Clark Ave : MH #105 to T/L NO. (	0104/1976-0105/1976	60 DAYS	9/29/1997		274	1,644	1,644	1,644
			Summary for 'PM' = S10C00182		**1,233**	**7,398**	**7,398**	**7,398**
PM S10C00183								
R: Mapsheet No. 1976 - E/S Bellflower Blvd : MH #360 to	0357/1976-0358/1976	90 DAYS	9/17/1997		324	1,296	1,296	1,296
R: Mapsheet No. 1976 - E/S Bellflower Blvd : MH #360 to	0359/1976-0360/1976	90 DAYS	9/17/1997		285	1,140	1,140	1,140
R: Mapsheet No. 1976 - E/S Bellflower Blvd : MH #360 to	0358/1976-0359/1976	90 DAYS	9/17/1997		272	1,088	1,088	1,088
R: Mapsheet No. 1976 - E/S Bellflower Blvd : MH #360 to	0357/1976-TRNK/1976	90 DAYS	9/17/1997		336	1,344	1,344	1,344
			Summary for 'PM' = S10C00183		**1,217**	**4,868**	**4,868**	**4,868**
PM S10C00184								
R: Mapsheet No. 1976 - W/S Bellflower Blvd : MH #281 to	0351/1976-TRNK/1976	180 DAYS	11/26/1997		322	644	644	644
R: Mapsheet No. 1976 - W/S Bellflower Blvd : MH #281 to	0281/1976-TRNK/1976	180 DAYS	11/26/1997		279	558	558	558
			Summary for 'PM' = S10C00184		**601**	**1,202**	**1,202**	**1,202**
PM S10C00185								
R: Mapsheet No. 1976 - Palm St : MH #30 to T/L in Clark	0030/1976-TRNK/1976	60 DAYS	11/26/1997		271	1,626	1,626	1,626
			Summary for 'PM' = S10C00185		**271**	**1,626**	**1,626**	**1,626**
PM S10C00186								
R: Mapsheet No. 1976 - Ardmore Ave : MH #107 to T/L (1	0107/1976-TRNK/1976	180 DAYS	12/12/1997		290	580	580	580
			Summary for 'PM' = S10C00186		**290**	**580**	**580**	**580**

Periodics Report for the Bellflower

2015 - 2017

DESCRIPTION	PIPE_LOCN	FREQUENC	START DAT	INACTIVE DATE	PIPE LENGTH	2015	2016	2017
PM S10C00187								
R: Mapsheet No. 1976 - Beach St : MH #27 to #238 (120	0029/1976-0238/1976	120 DAYS	1/9/2001		268	804	804	804
R: Mapsheet No. 1976 - Beach St : MH #27 to #238 (120	0028/1976-0029/1976	120 DAYS	1/9/2001		291	873	873	873
R: Mapsheet No. 1976 - Beach St : MH #27 to #238 (120	0027/1976-0028/1976	120 DAYS	1/9/2001		298	894	894	894
			Summary for 'PM' = S10C00187		**857**	**2,571**	**2,571**	**2,571**
PM S10C00408								
R: Mapsheet No. 1975 - Flower St. MH #206 to #187 (180	0186/1975-0187/1975	180 DAYS	4/8/1998		337	674	674	674
R: Mapsheet No. 1975 - Flower St. MH #206 to #187 (180	0186/1975-0206/1975	180 DAYS	4/8/1998		350	700	700	700
			Summary for 'PM' = S10C00408		**687**	**1,374**	**1,374**	**1,374**
PM S10C00415								
R: Mapsheet No. 1975 - Bellflower Blvd : MH #323 to #37	0329/1975-0374/1975	180 DAYS	8/18/1998		196	392	392	392
R: Mapsheet No. 1975 - Bellflower Blvd : MH #323 to #37	0328/1975-0329/1975	180 DAYS	8/18/1998		33	66	66	66
R: Mapsheet No. 1975 - Bellflower Blvd : MH #323 to #37	0324/1975-0328/1975	180 DAYS	8/18/1998		34	68	68	68
R: Mapsheet No. 1975 - Bellflower Blvd : MH #323 to #37	0323/1975-0324/1975	180 DAYS	8/18/1998		338	676	676	676
			Summary for 'PM' = S10C00415		**601**	**1,202**	**1,202**	**1,202**
PM S10C00416								
R: Mapsheet No. 1975 - Alondra : MH #374 to #134 (180	0134/1975-0372/1975	180 DAYS	8/18/1998		313	626	626	626
R: Mapsheet No. 1975 - Alondra : MH #374 to #134 (180	0373/1975-0374/1975	180 DAYS	8/18/1998		182	364	364	364
R: Mapsheet No. 1975 - Alondra : MH #374 to #134 (180	0372/1975-0373/1975	180 DAYS	8/18/1998		216	432	432	432
			Summary for 'PM' = S10C00416		**711**	**1,422**	**1,422**	**1,422**
PM S10C00427								
R: Mapsheet No. 1976 - Park Street : MH #223 to MH #50	0016/1976-0222/1976	120 DAYS	1/9/1999		234	702	702	702
R: Mapsheet No. 1976 - Park Street : MH #223 to MH #50	0015/1976-0050/1976	120 DAYS	1/9/1999		266	798	798	798
R: Mapsheet No. 1976 - Park Street : MH #223 to MH #50	0222/1976-0223/1976	120 DAYS	1/9/1999		230	690	690	690
R: Mapsheet No. 1976 - Park Street : MH #223 to MH #50	0015/1976-0016/1976	120 DAYS	1/9/1999		257	771	771	771
			Summary for 'PM' = S10C00427		**987**	**2,961**	**2,961**	**2,961**

C31

Periodics Report for the Bellflower

2015 - 2017

DESCRIPTION	PIPE_LOCN	FREQUENC	START DAT	INACTIVE DATE	PIPE LENGTH	2015	2016	2017
PM S10C00444								
R: Mapsheet No. 1974 W/S Bellflower Bl. MH139 to MH14	0140/1974-0143/1974	90 DAYS	5/2/1999		257	1,028	1,028	1,028
R: Mapsheet No. 1974 W/S Bellflower Bl. MH139 to MH14	0139/1974-0140/1974	90 DAYS	5/2/1999		253	1,012	1,012	1,012
			Summary for 'PM' = S10C00444		**510**	**2,040**	**2,040**	**2,040**
PM S10C00645								
R: Mapsheet No.1922-Virginia Ave From MH 202 to T/L No	0202/1922-0240/1922	90 DAYS	10/12/2001		319	1,276	1,276	1,276
R: Mapsheet No.1922-Virginia Ave From MH 202 to T/L No	0239/1922-TRNK/1922	90 DAYS	10/12/2001		239	956	956	956
R: Mapsheet No.1922-Virginia Ave From MH 202 to T/L No	0239/1922-0240/1922	90 DAYS	10/12/2001		80	320	320	320
			Summary for 'PM' = S10C00645		**638**	**2,552**	**2,552**	**2,552**
PM S10C00650								
R: Mapsheet No.1975-Woodruff Av. : MH #524 to #531 (9	0533/1975-0534/1975	90 DAYS	8/20/1997		307	1,228	1,228	1,228
R: Mapsheet No.1975-Woodruff Av. : MH #524 to #531 (9	0532/1975-0533/1975	90 DAYS	8/20/1997		325	1,300	1,300	1,300
R: Mapsheet No.1975-Woodruff Av. : MH #524 to #531 (9	0524/1975-0536/1975	90 DAYS	8/20/1997		91	364	364	364
R: Mapsheet No.1975-Woodruff Av. : MH #524 to #531 (9	0535/1975-0536/1975	90 DAYS	8/20/1997		279	1,116	1,116	1,116
R: Mapsheet No.1975-Woodruff Av. : MH #524 to #531 (9	0534/1975-0535/1975	90 DAYS	8/20/1997		300	1,200	1,200	1,200
R: Mapsheet No.1975-Woodruff Av. : MH #524 to #531 (9	0531/1975-0532/1975	90 DAYS	8/20/1997		320	1,280	1,280	1,280
			Summary for 'PM' = S10C00650		**1,622**	**6,488**	**6,488**	**6,488**
PM S10C00668								
R: Mapsheet No.1975-W/S Woodruff Ave From Mh 518 to	0519/1975-0520/1975	90 DAYS	4/1/2002		300	1,200	1,200	1,200
R: Mapsheet No.1975-W/S Woodruff Ave From Mh 518 to	0518/1975-0519/1975	90 DAYS	4/1/2002		291	1,164	1,164	1,164
R: Mapsheet No.1975-W/S Woodruff Ave From Mh 518 to	0520/1975-0521/1975	90 DAYS	4/1/2002		275	1,100	1,100	1,100
			Summary for 'PM' = S10C00668		**866**	**3,464**	**3,464**	**3,464**
PM S10C00670								
R: Mapsheet No.1975-Ryon St. From Mh 58 to Mh 68 (120	0058/1975-0059/1975	120 DAYS	9/17/2002		326	978	978	978
R: Mapsheet No.1975-Ryon St. From Mh 58 to Mh 68 (120	0059/1975-0068/1975	120 DAYS	9/17/2002		354	1,062	1,062	1,062
			Summary for 'PM' = S10C00670		**680**	**2,040**	**2,040**	**2,040**

Periodics Report for the Bellflower

2015 - 2017

DESCRIPTION	PIPE_LOCN	FREQUENC	START DAT	INACTIVE DATE	PIPE LENGTH	2015	2016	2017
PM S10C00683								
R: Mapsheets No.1974-Rosecrans Ave. From Mh 88 to Mh	0089/1974-0145/1974	90 DAYS	10/15/2003		365	1,460	1,460	1,460
R: Mapsheets No.1974-Rosecrans Ave. From Mh 88 to Mh	0088/1974-0089/1974	90 DAYS	10/15/2003		311	1,244	1,244	1,244
R: Mapsheets No.1974-Rosecrans Ave. From Mh 88 to Mh	0145/1974-0146/1974	90 DAYS	10/15/2003		192	768	768	768
			Summary for 'PM' = S10C00683		**868**	**3,472**	**3,472**	**3,472**
PM S10C00684								
R: Mapsheet No.1975-E/S Woodruff From Mh 537 to Mh 6	0537/1975-0538/1975	120 DAYS	10/31/2003		273	819	819	819
R: Mapsheet No.1975-E/S Woodruff From Mh 537 to Mh 6	0538/1975-0618/1975	120 DAYS	10/31/2003		325	975	975	975
			Summary for 'PM' = S10C00684		**598**	**1,794**	**1,794**	**1,794**
PM S10C00693								
R; Mapsheet No. 1974-R/W W/O Ardis From Mh 60 to MH	0059/1974-0060/1974	120 DAYS	12/9/2002		197	591	591	591
R; Mapsheet No. 1974-R/W W/O Ardis From Mh 60 to MH	0058/1974-0059/1974	120 DAYS	12/9/2002		350	1,050	1,050	1,050
R; Mapsheet No. 1974-R/W W/O Ardis From Mh 60 to MH	0015/1974-0058/1974	120 DAYS	12/9/2002		350	1,050	1,050	1,050
R; Mapsheet No. 1974-R/W W/O Ardis From Mh 60 to MH	0014/1974-0015/1974	120 DAYS	12/9/2002		350	1,050	1,050	1,050
			Summary for 'PM' = S10C00693		**1,247**	**3,741**	**3,741**	**3,741**
PM S10C00701								
R; Mapsheet No. 1975 - McNab Ave. From Mh 550 to Mh 5	0550/1975-0551/1975	90 DAYS	3/21/2004		102	408	408	408
R; Mapsheet No. 1975 - McNab Ave. From Mh 550 to Mh 5	0550/1975-0701/1975	90 DAYS	3/21/2004		10	40	40	40
			Summary for 'PM' = S10C00701		**112**	**448**	**448**	**448**
PM S10C00702								
R: Mapsheet No. 1922 - Lakewood Bl. From mh 178 to Mh	0177/1922-0178/1922	90 DAYS	9/1/2004		289	1,156	1,156	1,156
			Summary for 'PM' = S10C00702		**289**	**1,156**	**1,156**	**1,156**
PM S10C00707								
R; Mapsheet No. 1976 - Beverly St. From Mh 249 to Mh 25	0249/1976-0250/1976	90 DAYS	9/15/2004		275	1,100	1,100	1,100
			Summary for 'PM' = S10C00707		**275**	**1,100**	**1,100**	**1,100**

Periodics Report for the Bellflower

2015 - 2017

DESCRIPTION	PIPE_LOCN	FREQUENC	START DAT	INACTIVE DATE	PIPE LENGTH	2015	2016	2017
PM S10CR0014								
RP: Mapsheet No. 1975 - Heiner St. : MH 57 to Mh 19	0021/1975-0057/1975	18 MONTHS	3/22/2000		300	300		300
RP: Mapsheet No. 1975 - Heiner St. : MH 57 to Mh 19	0019/1975-0020/1975	18 MONTHS	3/22/2000		146	146		146
RP: Mapsheet No. 1975 - Heiner St. : MH 57 to Mh 19	0020/1975-0021/1975	18 MONTHS	3/22/2000		265	265		265
			Summary for 'PM' = S10CR0014		**711**	**711**		**711**
PM S10CR0015								
RP: Mapsheet No. 1975 - Ardis Av. : MH #45 to #63	0048/1975-0049/1975	18 MONTHS	1/5/2000		308	308	308	
RP: Mapsheet No. 1975 - Ardis Av. : MH #45 to #63	0047/1975-0048/1975	18 MONTHS	1/5/2000		113	113	113	
			Summary for 'PM' = S10CR0015		**421**	**421**	**421**	
PM S10CR0029								
RP: Mapsheet No. 1921 - Los Angeles Street : MH #757 to	0755/1921-0756/1921	18 MONTHS	3/16/2000		283	283		283
RP: Mapsheet No. 1921 - Los Angeles Street : MH #757 to	0756/1921-0757/1921	18 MONTHS	3/16/2000		289	289		289
			Summary for 'PM' = S10CR0029		**572**	**572**		**572**
PM S10CR0039								
RP: Mapsheet No. 1974 - Ibbetson Avenue : MH #248 to	0249/1974-0250/1974	18 MONTHS	3/16/2000		336	336		336
RP: Mapsheet No. 1974 - Ibbetson Avenue : MH #248 to	0250/1974-0251/1974	18 MONTHS	3/16/2000		350	350		350
RP: Mapsheet No. 1974 - Ibbetson Avenue : MH #248 to	0248/1974-0249/1974	18 MONTHS	3/16/2000		309	309		309
			Summary for 'PM' = S10CR0039		**995**	**995**		**995**
PM S10CR0040								
RP: Mapsheet No. 1975 - California Avenue : MH #636 to	0636/1975-0637/1975	18 MONTHS	1/6/2000		306	306		306
RP: Mapsheet No. 1975 - California Avenue : MH #636 to	0637/1975-0638/1975	18 MONTHS	1/6/2000		325	325		325
RP: Mapsheet No. 1975 - California Avenue : MH #636 to	0638/1975-0639/1975	18 MONTHS	1/6/2000		285	285		285
			Summary for 'PM' = S10CR0040		**916**	**916**		**916**

Periodics Report for the Bellflower

2015 - 2017

DESCRIPTION	PIPE_LOCN	FREQUENC	START DAT	INACTIVE DATE	PIPE LENGTH	2015	2016	2017
PM S10CR0041								
RP: Mapsheet No. 1976 - Beach Street : MH #465 to #500	0462/1976-0463/1976	18 MONTHS	1/6/2000		305	305		305
RP: Mapsheet No. 1976 - Beach Street : MH #465 to #500	0462/1976-0500/1976	18 MONTHS	1/6/2000		320	320		320
RP: Mapsheet No. 1976 - Beach Street : MH #465 to #500	0463/1976-0464/1976	18 MONTHS	1/6/2000		190	190		190
RP: Mapsheet No. 1976 - Beach Street : MH #465 to #500	0464/1976-0465/1976	18 MONTHS	1/6/2000		290	290		290
			Summary for 'PM' = S10CR0041		**1,105**	**1,105**		**1,105**
PM S10CR0340								
RP: Mapsheet No.1921-Virginia Ave. From Mh 759 to Mh 7	0719/1921-0759/1921	18 MONTHS	8/25/2003		354	354		354
RP: Mapsheet No.1921-Virginia Ave. From Mh 759 to Mh 7	0718/1921-0719/1921	18 MONTHS	8/25/2003		122	122		122
RP: Mapsheet No.1921-Virginia Ave. From Mh 759 to Mh 7	0717/1921-0718/1921	18 MONTHS	8/25/2003		147	147		147
			Summary for 'PM' = S10CR0340		**623**	**623**		**623**

Total Pipe Length (ft):	**70,425 (13.34 miles)**		
Grand Total (ft):	**242,575**	**238,530**	**241,876**
Grand Total (mile):	**45.94**	**45.18**	**45.81**
Sewers (count):	**282**	**264**	**280**

Periodics Report for the Bell Gardens

2015 - 2017

DESCRIPTION	PIPE_LOCN	FREQUENC	START DAT	INACTIVE DATE	PIPE LENGTH	2015	2016	2017
PM S08P00003								
SPH: Sewer Siphon No. 1 on Mapsheet No. 1917 : MH #49	0491/1917-0492/1917	90 DAYS	7/1/1997		223	892	892	892
			Summary for 'PM' = S08P00003		**223**	**892**	**892**	**892**
PM S08P00004								
SPH: Sewer Siphon No. 1 on Mapsheet No. 1918 : MH #16	0164/1918-0169/1918	90 DAYS	7/1/1997		65	260	260	260
			Summary for 'PM' = S08P00004		**65**	**260**	**260**	**260**
PM S09C01018								
H: Mapsheet No. 1917 - Live Oak St : MH #171 to #168 (1	0168/1917-0169/1917	150 DAYS	8/17/1997		250	500	500	750
H: Mapsheet No. 1917 - Live Oak St : MH #171 to #168 (1	0169/1917-0171/1917	150 DAYS	8/17/1997		248	496	496	744
			Summary for 'PM' = S09C01018		**498**	**996**	**996**	**1,494**
PM S09C01020								
H: Mapsheet No. 1917 - Marlow Ave : MH #131 to #73 (1	0073/1917-0082/1917	150 DAYS	7/7/1997		302	906	604	906
H: Mapsheet No. 1917 - Marlow Ave : MH #131 to #73 (1	0085/1917-0086/1917	150 DAYS	7/7/1997		236	708	472	708
H: Mapsheet No. 1917 - Marlow Ave : MH #131 to #73 (1	0084/1917-0085/1917	150 DAYS	7/7/1997		295	885	590	885
H: Mapsheet No. 1917 - Marlow Ave : MH #131 to #73 (1	0083/1917-0084/1917	150 DAYS	7/7/1997		66	198	132	198
H: Mapsheet No. 1917 - Marlow Ave : MH #131 to #73 (1	0088/1917-0131/1917	150 DAYS	7/7/1997		279	837	558	837
H: Mapsheet No. 1917 - Marlow Ave : MH #131 to #73 (1	0087/1917-0088/1917	150 DAYS	7/7/1997		216	648	432	648
H: Mapsheet No. 1917 - Marlow Ave : MH #131 to #73 (1	0086/1917-0087/1917	150 DAYS	7/7/1997		243	729	486	729
H: Mapsheet No. 1917 - Marlow Ave : MH #131 to #73 (1	0082/1917-0083/1917	150 DAYS	7/7/1997		338	1,014	676	1,014
			Summary for 'PM' = S09C01020		**1,975**	**5,925**	**3,950**	**5,925**
PM S09C01021								
H: Mapsheet No. 1917 - Darwell Ave : MH #415 to #406 (	0413/1917-0414/1917	90 DAYS	9/17/1997		181	724	724	724
H: Mapsheet No. 1917 - Darwell Ave : MH #415 to #406 (	0406/1917-0412/1917	90 DAYS	9/17/1997		340	1,360	1,360	1,360
H: Mapsheet No. 1917 - Darwell Ave : MH #415 to #406 (	0412/1917-0413/1917	90 DAYS	9/17/1997		335	1,340	1,340	1,340
H: Mapsheet No. 1917 - Darwell Ave : MH #415 to #406 (	0414/1917-0415/1917	90 DAYS	9/17/1997		97	388	388	388
			Summary for 'PM' = S09C01021		**953**	**3,812**	**3,812**	**3,812**

Periodics Report for the Bell Gardens

2015 - 2017

DESCRIPTION	PIPE_LOCN	FREQUENC	START DAT	INACTIVE DATE	PIPE LENGTH	2015	2016	2017
PM S09C01023								
H: Mapsheet No. 1917 - R/w w/o Eastern Ave : MH #171 t	0172/1917-0175/1917	150 DAYS	8/17/1997		293	586	879	586
H: Mapsheet No. 1917 - R/w w/o Eastern Ave : MH #171 t	0171/1917-0172/1917	150 DAYS	8/17/1997		275	550	825	550
			Summary for 'PM' = S09C01023		**568**	**1,136**	**1,704**	**1,136**
PM S09C01024								
H: Mapsheet No. 1917 - N/s Lubec St : MH #300 to #305	0302/1917-0304/1917	60 DAYS	1/17/2008		202	1,212	1,212	1,212
H: Mapsheet No. 1917 - N/s Lubec St : MH #300 to #305	0301/1917-0302/1917	60 DAYS	1/17/2008		191	1,146	1,146	1,146
H: Mapsheet No. 1917 - N/s Lubec St : MH #300 to #305	0304/1917-0305/1917	60 DAYS	1/17/2008		211	1,266	1,266	1,266
H: Mapsheet No. 1917 - N/s Lubec St : MH #300 to #305	0300/1917-0301/1917	60 DAYS	1/17/2008		207	1,242	1,242	1,242
			Summary for 'PM' = S09C01024		**811**	**4,866**	**4,866**	**4,866**
PM S09C01025								
H: Mapsheet No. 1917 - Priory St : MH #175 to Trunk Line	0175/1917-0176/1917	150 DAYS	9/17/1997		100	300	200	200
H: Mapsheet No. 1917 - Priory St : MH #175 to Trunk Line	0176/1917-TRNK/1917	150 DAYS	9/17/1997		81	243	162	162
			Summary for 'PM' = S09C01025		**181**	**543**	**362**	**362**
PM S09C01026								
H: Mapsheet No. 1918 - Alley e/o Eastern Ave : MH #76 to	0077/1918-0078/1918	120 DAYS	7/16/1997		263	789	789	789
H: Mapsheet No. 1918 - Alley e/o Eastern Ave : MH #76 to	0076/1918-0077/1918	120 DAYS	7/16/1997		263	789	789	789
			Summary for 'PM' = S09C01026		**526**	**1,578**	**1,578**	**1,578**
PM S09C02025								
H: Mapsheet No. 1917 - Alley S/O Florence Pl : MH #509	0508/1917-0509/1917	120 DAYS	9/26/1997		312	936	936	936
H: Mapsheet No. 1917 - Alley S/O Florence Pl : MH #509	0506/1917-0507/1917	120 DAYS	9/26/1997		125	375	375	375
H: Mapsheet No. 1917 - Alley S/O Florence Pl : MH #509	0507/1917-0508/1917	120 DAYS	9/26/1997		152	456	456	456
			Summary for 'PM' = S09C02025		**589**	**1,767**	**1,767**	**1,767**
PM S09C02026								
H: Mapsheet No. 1917 - Jaboneria Rd : MH #248 to #244	0244/1917-0248/1917	120 DAYS	8/18/1997		193	579	579	579
			Summary for 'PM' = S09C02026		**193**	**579**	**579**	**579**

C37

Periodics Report for the Bell Gardens

2015 - 2017

DESCRIPTION	PIPE_LOCN	FREQUENC	START DAT	INACTIVE DATE	PIPE LENGTH	2015	2016	2017
PM S09C02028								
H: Mapsheet No. 1917 - Adamson Ave : MH #264 to #267	0265/1917-0266/1917	150 DAYS	9/27/1997		292	876	584	584
H: Mapsheet No. 1917 - Adamson Ave : MH #264 to #267	0266/1917-0267/1917	150 DAYS	9/27/1997		287	861	574	574
H: Mapsheet No. 1917 - Adamson Ave : MH #264 to #267	0264/1917-0265/1917	150 DAYS	9/27/1997		290	870	580	580
			Summary for 'PM' = S09C02028		**869**	**2,607**	**1,738**	**1,738**
PM S09C02029								
H: Mapsheet No. 1917 - Lubec St : MH #123 to #263 (120	0130/1917-0263/1917	120 DAYS	7/24/1997		193	579	579	579
H: Mapsheet No. 1917 - Lubec St : MH #123 to #263 (120	0123/1917-0130/1917	120 DAYS	7/24/1997		202	606	606	606
			Summary for 'PM' = S09C02029		**395**	**1,185**	**1,185**	**1,185**
PM S09C02031								
H: Mapsheet No. 1917 - Florence Ave : MH #684 to #323	0374/1917-0684/1917	120 DAYS	8/6/1997		36	108	108	108
H: Mapsheet No. 1917 - Florence Ave : MH #684 to #323	0323/1917-0374/1917	120 DAYS	8/6/1997		97	291	291	291
			Summary for 'PM' = S09C02031		**133**	**399**	**399**	**399**
PM S09C02033								
H: Mapsheet No. 1917 - Clara St : Trunk Line to 1918: MH	0205/1917-TRNK/1917	90 DAYS	10/25/1997		65	260	260	260
H: Mapsheet No. 1917 - Clara St : Trunk Line to 1918: MH	0196/1917-0205/1917	90 DAYS	10/25/1997		84	336	336	336
H: Mapsheet No. 1917 - Clara St : Trunk Line to 1918: MH	0004/1918-0005/1918	90 DAYS	10/25/1997		342	1,368	1,368	1,368
H: Mapsheet No. 1917 - Clara St : Trunk Line to 1918: MH	0004/1918-0196/1917	90 DAYS	10/25/1997		315	1,260	1,260	1,260
			Summary for 'PM' = S09C02033		**806**	**3,224**	**3,224**	**3,224**
PM S09C02035								
H: Mapsheet No. 1918 - E/s of Eastern Ave : MH #72 to #	0049/1918-0073/1918	150 DAYS	7/14/1997		285	570	570	855
H: Mapsheet No. 1918 - E/s of Eastern Ave : MH #72 to #	0072/1918-0073/1918	150 DAYS	7/14/1997		188	376	376	564
			Summary for 'PM' = S09C02035		**473**	**946**	**946**	**1,419**

Periodics Report for the Bell Gardens

2015 - 2017

DESCRIPTION	PIPE_LOCN	FREQUENC	START DAT	INACTIVE DATE	PIPE LENGTH	2015	2016	2017
PM S09C02036								
H: Mapsheet No. 1918 - Alley E/O Garfield Ave : MH #122	0170/1918-0230/1918	60 DAYS	4/21/2008		147	882	882	882
H: Mapsheet No. 1918 - Alley E/O Garfield Ave : MH #122	0170/1918-0171/1918	60 DAYS	4/21/2008		166	996	996	996
H: Mapsheet No. 1918 - Alley E/O Garfield Ave : MH #122	0122/1918-0171/1918	60 DAYS	4/21/2008		71	426	426	426
			Summary for 'PM' = S09C02036		**384**	**2,304**	**2,304**	**2,304**
PM S09C02058								
H: Mapsheet No. 1971 - N/s Gage Ave : MH #69 to #71 (1	0070/1971-0071/1971	150 DAYS	8/14/1997		353	706	706	1,059
H: Mapsheet No. 1971 - N/s Gage Ave : MH #69 to #71 (1	0069/1971-0070/1971	150 DAYS	8/14/1997		367	734	734	1,101
			Summary for 'PM' = S09C02058		**720**	**1,440**	**1,440**	**2,160**
PM S09C05006								
H: Mapsheet No. 1917 - s/s of Florence Pl : MH #684 to #	0325/1917-0491/1917	180 DAYS	11/13/1997		270	706	706	706
H: Mapsheet No. 1917 - s/s of Florence Pl : MH #684 to #	0325/1917-0684/1917	180 DAYS	11/13/1997		289	578	578	578
H: Mapsheet No. 1917 - s/s of Florence Pl : MH #684 to #	0686/1917-0687/1917	180 DAYS	11/13/1997		336	672	672	672
H: Mapsheet No. 1917 - s/s of Florence Pl : MH #684 to #	0493/1917-0686/1917	180 DAYS	11/13/1997		334	668	668	668
H: Mapsheet No. 1917 - s/s of Florence Pl : MH #684 to #	0493/1917-0685/1917	180 DAYS	11/13/1997		28	56	56	56
H: Mapsheet No. 1917 - s/s of Florence Pl : MH #684 to #	0492/1917-0685/1917	180 DAYS	11/13/1997		72	144	144	144
H: Mapsheet No. 1917 - s/s of Florence Pl : MH #684 to #	0491/1917-0492/1917	180 DAYS	11/13/1997		223	446	446	446
			Summary for 'PM' = S09C05006		**1,552**	**3,270**	**3,270**	**3,270**
PM S09C06039								
H: Mapsheet No.1917-Alley N/O Gage From MH 414 to MH	0410/1917-0411/1917	150 DAYS	10/11/2001		235	470	705	470
H: Mapsheet No.1917-Alley N/O Gage From MH 414 to MH	0411/1917-0414/1917	150 DAYS	10/11/2001		278	556	834	556
H: Mapsheet No.1917-Alley N/O Gage From MH 414 to MH	0244/1917-0410/1917	150 DAYS	10/11/2001		226	452	678	452
			Summary for 'PM' = S09C06039		**739**	**1,478**	**2,217**	**1,478**

Periodics Report for the Bell Gardens

2015 - 2017

DESCRIPTION	PIPE_LOCN	FREQUENC	START DAT	INACTIVE DATE	PIPE LENGTH	2015	2016	2017
PM S09C06044								
H: Mapsheet No.1918-Clara St From MH 6 to MH 138 (120	0008/1918-0138/1918	120 DAYS	9/18/2001		270	810	810	810
H: Mapsheet No.1918-Clara St From MH 6 to MH 138 (120	0006/1918-0007/1918	120 DAYS	9/18/2001		233	699	699	699
H: Mapsheet No.1918-Clara St From MH 6 to MH 138 (120	0007/1918-0008/1918	120 DAYS	9/18/2001		200	600	600	600
			Summary for 'PM' = S09C06044		**703**	**2,109**	**2,109**	**2,109**
PM S09C06045								
H: Mapsheet No.1917-Jaboneria St. From MH 284 to MH 2	0286/1917-0287/1917	150 DAYS	10/3/2001		326	978	652	652
H: Mapsheet No.1917-Jaboneria St. From MH 284 to MH 2	0284/1917-0285/1917	150 DAYS	10/3/2001		347	1,041	694	694
H: Mapsheet No.1917-Jaboneria St. From MH 284 to MH 2	0285/1917-0286/1917	150 DAYS	10/3/2001		334	1,002	668	668
			Summary for 'PM' = S09C06045		**1,007**	**3,021**	**2,014**	**2,014**
PM S09C06107								
H; Mapsheet No. 1918 - Scout Ave. From Mh 222 to Mh 22	0222/1918-0223/1918	60 DAYS	10/17/2005		359	2,154	2,154	2,154
H; Mapsheet No. 1918 - Scout Ave. From Mh 222 to Mh 22	0223/1918-0224/1918	60 DAYS	10/17/2005		350	2,100	2,100	2,100
H; Mapsheet No. 1918 - Scout Ave. From Mh 222 to Mh 22	0224/1918-0225/1918	60 DAYS	10/17/2005		350	2,100	2,100	2,100
			Summary for 'PM' = S09C06107		**1,059**	**6,354**	**6,354**	**6,354**
PM S09C06115								
H; Mapsheet No. 1918 - Alley E/O Garfield Ave. From Mh 1	0100/1918-0107/1918	90 DAYS	4/27/2006		234	936	936	936
H; Mapsheet No. 1918 - Alley E/O Garfield Ave. From Mh 1	0106/1918-0107/1918	90 DAYS	4/27/2006		234	936	936	936
			Summary for 'PM' = S09C06115		**468**	**1,872**	**1,872**	**1,872**
PM S10C00077								
R: Mapsheet No. 1917 - Live Oak St. : MH #168 to #171 (	0169/1917-0171/1917	60 DAYS	8/17/1997		248	1,488	1,488	1,488
R: Mapsheet No. 1917 - Live Oak St. : MH #168 to #171 (	0168/1917-0169/1917	60 DAYS	8/17/1997		250	1,500	1,500	1,500
			Summary for 'PM' = S10C00077		**498**	**2,988**	**2,988**	**2,988**

Periodics Report for the Bell Gardens

2015 - 2017

DESCRIPTION	PIPE_LOCN	FREQUENC	START DAT	INACTIVE DATE	PIPE LENGTH	2015	2016	2017
PM S10C00078								
R: Mapsheet No. 1917 - Colmar Av. : MH #313 to #279 (9	0279/1917-0308/1917	90 DAYS	10/29/1997		320	1,280	1,280	1,280
R: Mapsheet No. 1917 - Colmar Av. : MH #313 to #279 (9	0308/1917-0313/1917	90 DAYS	10/29/1997		284	1,136	1,136	1,136
			Summary for 'PM' = S10C00078		**604**	**2,416**	**2,416**	**2,416**
PM S10C00079								
R: Mapsheet No. 1917 - Clara St. : MH #205 to T/L (150D	0205/1917-TRNK/1917	150 DAYS	10/25/1997		65	195	130	195
			Summary for 'PM' = S10C00079		**65**	**195**	**130**	**195**
PM S10C00081								
R: Mapsheet No. 1917 - Toler : MH #323 to T/L North (90	0374/1917-0684/1917	90 DAYS	8/6/1997		36	144	144	144
R: Mapsheet No. 1917 - Toler : MH #323 to T/L North (90	0323/1917-0374/1917	90 DAYS	8/6/1997		97	388	388	388
			Summary for 'PM' = S10C00081		**133**	**532**	**532**	**532**
PM S10C00084								
R: Mapsheet No. 1918 - Gotham St. #65 to #12 (90 DAYS	0012/1918-0013/1918	90 DAYS	11/6/1997		284	1,136	1,136	1,136
R: Mapsheet No. 1918 - Gotham St. #65 to #12 (90 DAYS	0013/1918-0065/1918	90 DAYS	11/6/1997		284	1,136	1,136	1,136
			Summary for 'PM' = S10C00084		**568**	**2,272**	**2,272**	**2,272**
PM S10C00085								
R: Mapsheet No. 1918 - Quinn St. : MH #23 to #83 (90 D	0083/1918-0231/1918	90 DAYS	11/23/1997		6	24	24	24
R: Mapsheet No. 1918 - Quinn St. : MH #23 to #83 (90 D	0024/1918-0231/1918	90 DAYS	11/23/1997		274	1,096	1,096	1,096
R: Mapsheet No. 1918 - Quinn St. : MH #23 to #83 (90 D	0023/1918-0024/1918	90 DAYS	11/23/1997		307	1,228	1,228	1,228
			Summary for 'PM' = S10C00085		**587**	**2,348**	**2,348**	**2,348**
PM S10C00086								
R: Mapsheet No. 1918 - Muller St. : MH #30 to #145 (90	0030/1918-0132/1918	90 DAYS	9/24/1997		248	992	992	992
R: Mapsheet No. 1918 - Muller St. : MH #30 to #145 (90	0132/1918-0145/1918	90 DAYS	9/24/1997		102	408	408	408
			Summary for 'PM' = S10C00086		**350**	**1,400**	**1,400**	**1,400**

C41

Periodics Report for the Bell Gardens

2015 - 2017

DESCRIPTION	PIPE_LOCN	FREQUENC	START DAT	INACTIVE DATE	PIPE LENGTH	2015	2016	2017
PM S10C00331								
R: Mapsheet No. 1918 - Ira Av. : Mh #151 to #149 (180 D	0149/1918-0150/1918	180 DAYS	11/21/1997		283	566	566	566
R: Mapsheet No. 1918 - Ira Av. : Mh #151 to #149 (180 D	0150/1918-0151/1918	180 DAYS	11/21/1997		281	562	562	562
			Summary for 'PM' = S10C00331		**564**	**1,128**	**1,128**	**1,128**
PM S10C00431								
R: Mapsheet No. 1917 - Toler Ave : MH #372 to T/L Sout	0372/1917-0373/1917	90 DAYS	3/15/1999		218	872	872	872
R: Mapsheet No. 1917 - Toler Ave : MH #372 to T/L Sout	0372/1917-0373/1917	90 DAYS	3/15/1999		218	872	872	872
			Summary for 'PM' = S10C00431		**436**	**1,744**	**1,744**	**1,744**
PM S10C00649								
R: Mapsheet No. 1917-R/W E/O Specht From MH 33 to MH	0033/1917-0046/1917	180 DAYS	12/10/2001		295	590	590	590
R: Mapsheet No. 1917-R/W E/O Specht From MH 33 to MH	0047/1917-0060/1917	180 DAYS	12/10/2001		295	590	590	590
R: Mapsheet No. 1917-R/W E/O Specht From MH 33 to MH	0046/1917-0047/1917	180 DAYS	12/10/2001		271	542	542	542
			Summary for 'PM' = S10C00649		**861**	**1,722**	**1,722**	**1,722**
PM S10C00657								
R: Mapsheet No.1917-Alley N/O Gage Ave. From MH 244 t	0244/1917-0410/1917	90 DAYS	10/11/2001		226	904	904	904
R: Mapsheet No.1917-Alley N/O Gage Ave. From MH 244 t	0410/1917-0411/1917	90 DAYS	10/11/2001		235	940	940	940
R: Mapsheet No.1917-Alley N/O Gage Ave. From MH 244 t	0411/1917-0414/1917	90 DAYS	10/11/2001		278	1,112	1,112	1,112
			Summary for 'PM' = S10C00657		**739**	**2,956**	**2,956**	**2,956**
PM S10C00661								
R: Mapsheet No.1917-Perry Rd. From MH 523 to MH 530 (	0523/1917-0529/1917	90 DAYS	1/30/2002		205	820	820	820
R: Mapsheet No.1917-Perry Rd. From MH 523 to MH 530 (	0529/1917-0530/1917	90 DAYS	1/30/2002		350	1,400	1,400	1,400
			Summary for 'PM' = S10C00661		**555**	**2,220**	**2,220**	**2,220**

Periodics Report for the Bell Gardens

2015 - 2017

DESCRIPTION	PIPE_LOCN	FREQUENC	START DAT	INACTIVE DATE	PIPE LENGTH	2015	2016	2017
PM S10C00720								
H; Mapsheet No. 1918 - Gotham St. From Mh 180 to Mh 2	0127/1918-0128/1918	60 DAYS	7/19/2005		332	1,992	1,992	1,992
H; Mapsheet No. 1918 - Gotham St. From Mh 180 to Mh 2	0127/1918-0180/1918	60 DAYS	7/19/2005		332	1,992	1,992	1,992
H; Mapsheet No. 1918 - Gotham St. From Mh 180 to Mh 2	0128/1918-0129/1918	60 DAYS	7/19/2005		87	522	522	522
H; Mapsheet No. 1918 - Gotham St. From Mh 180 to Mh 2	0129/1918-0222/1918	60 DAYS	7/19/2005		169	1,014	1,014	1,014
			Summary for 'PM' = S10C00720		**920**	**5,520**	**5,520**	**5,520**
PM S10C00776								
R; Mapsheet No. - 1918 - Gilliland Ave. From Mh 180 to M	0179/1918-0180/1918	90 DAYS	5/29/2007		134	536	536	536
R; Mapsheet No. - 1918 - Gilliland Ave. From Mh 180 to M	0178/1918-0179/1918	90 DAYS	5/29/2007		223	892	892	892
			Summary for 'PM' = S10C00776		**357**	**1,428**	**1,428**	**1,428**

Total Pipe Length (ft):	**23,127 (4.38 miles)**		
Grand Total (ft):	**81,432**	**78,642**	**81,066**
Grand Total (mile):	**15.42**	**14.89**	**15.35**
Sewers (count):	**101**	**101**	**101**

Periodics Report for the Baldwin Park

2015 - 2017

DESCRIPTION	PIPE_LOCN	FREQUENC	START DAT	INACTIVE DATE	PIPE LENGTH	2015	2016	2017
PM S08E00037								
SPH: Sewer Siphon No. 1 on Mapsheet No. C-2215 : MH #	0186/2215-0450/2214	60 DAYS	3/1/2001		55	330	330	330
			Summary for 'PM' = S08E00037		**55**	**330**	**330**	**330**
PM S08E00039								
SPH: Sewer Siphon No. 1 on Mapsheet No. 2168: MH #11	0118/2168-0119/2168	60 DAYS	1/23/2002		68	408	408	408
			Summary for 'PM' = S08E00039		**68**	**408**	**408**	**408**
PM S09E00023								
H: Mapsheet No. 2215 - Pacific Av.: T/L to Mh #233	0233/2215-0234/2215	90 DAYS	1/1/1998		194	776	776	776
H: Mapsheet No. 2215 - Pacific Av.: T/L to Mh #233	0234/2215-TRNK/2215	90 DAYS	1/1/1998		107	428	428	428
			Summary for 'PM' = S09E00023		**301**	**1,204**	**1,204**	**1,204**
PM S09E00024								
H: Mapsheet No. 2216 - Francisquito Av. : T/L to #420	0419/2216-0420/2216	60 DAYS	2/1/1998		128	428	428	428
H: Mapsheet No. 2216 - Francisquito Av. : T/L to #420	0419/2216-TRNK/2216	60 DAYS	2/1/1998		29	174	174	174
			Summary for 'PM' = S09E00024		**157**	**602**	**602**	**602**
PM S09E00078								
H: Mapsheet No. 2168 - Hornbrook St. : Mh #119 to #155	0146/2168-0155/2168	150 DAYS	2/1/1998		298	596	596	894
H: Mapsheet No. 2168 - Hornbrook St. : Mh #119 to #157	0156/2168-0157/2168	90 DAYS	1/2/2012		201	804	804	804
H: Mapsheet No. 2168 - Hornbrook St. : Mh #119 to #157	0119/2168-0146/2168	90 DAYS	1/2/2012		283	1,132	1,132	1,132
H: Mapsheet No. 2168 - Hornbrook St. : Mh #119 to #157	0146/2168-0155/2168	90 DAYS	1/2/2012		298	1,192	1,192	1,192
H: Mapsheet No. 2168 - Hornbrook St. : Mh #119 to #157	0155/2168-0156/2168	90 DAYS	1/2/2012		191	764	764	764
H: Mapsheet No. 2168 - Hornbrook St. : Mh #119 to #155	0119/2168-0146/2168	150 DAYS	2/1/1998		283	566	566	849
			Summary for 'PM' = S09E00078		**1,554**	**5,054**	**5,054**	**5,635**

Periodics Report for the Baldwin Park

2015 - 2017

DESCRIPTION	PIPE_LOCN	FREQUENC	START DAT	INACTIVE DATE	PIPE LENGTH	2015	2016	2017
PM S09E00079								
H: Mapsheet No. 2169 - Earl St. : Mh #159 to #174	0174/2169-0175/2169	120 DAYS	2/1/1998		240	720	720	720
H: Mapsheet No. 2169 - Earl St. : Mh #159 to #174	0158/2169-0159/2169	120 DAYS	2/1/1998		143	429	429	429
H: Mapsheet No. 2169 - Earl St. : Mh #159 to #174	0158/2169-0175/2169	120 DAYS	2/1/1998		300	900	900	900
			Summary for 'PM' = S09E00079		**683**	**2,049**	**2,049**	**2,049**
PM S09E00080								
H: Mapsheet No. 2169 - Alley S/O Ramona Blvd. : Mh #15	0157/2169-0158/2169	120 DAYS	2/1/1998		207	621	621	621
H: Mapsheet No. 2169 - Alley S/O Ramona Blvd. : Mh #15	0156/2169-0157/2169	120 DAYS	2/1/1998		248	744	744	744
			Summary for 'PM' = S09E00080		**455**	**1,365**	**1,365**	**1,365**
PM S09E00081								
H: Mapsheet No. 2169 - Corak St. : Mh #184 to #156	0156/2169-0184/2169	120 DAYS	2/1/1998		302	906	906	906
			Summary for 'PM' = S09E00081		**302**	**906**	**906**	**906**
PM S09E00082								
H: Mapsheet No. 2169 - R/W N/O Athol St. : Mh #149 to	0149/2169-0183/2169	120 DAYS	3/1/1998		211	633	633	633
H: Mapsheet No. 2169 - R/W N/O Athol St. : Mh #149 to	0183/2169-0184/2169	120 DAYS	3/1/1998		235	705	705	705
			Summary for 'PM' = S09E00082		**446**	**1,338**	**1,338**	**1,338**
PM S09E00083								
H: Mapsheet No. 2170 - R/W N/O Walnut Creek : Mh #197	0202/2170-0203/2170	120 DAYS	3/1/1998		310	930	930	930
H: Mapsheet No. 2170 - R/W N/O Walnut Creek : Mh #197	0203/2170-0204/2170	120 DAYS	3/1/1998		320	960	960	960
H: Mapsheet No. 2170 - R/W N/O Walnut Creek : Mh #197	0201/2170-0202/2170	120 DAYS	3/1/1998		310	930	930	930
H: Mapsheet No. 2170 - R/W N/O Walnut Creek : Mh #197	0197/2170-0201/2170	120 DAYS	3/1/1998		206	618	618	618
			Summary for 'PM' = S09E00083		**1,146**	**3,438**	**3,438**	**3,438**

Periodics Report for the Baldwin Park

2015 - 2017

DESCRIPTION	PIPE_LOCN	FREQUENC	START DAT	INACTIVE DATE	PIPE LENGTH	2015	2016	2017
PM S09E00092								
H: Mapsheet No. 2215 - Baldwin Park Blvd. : Mh #41 to #	0042/2215-0043/2215	90 DAYS	3/1/1998		250	1,000	1,000	1,000
H: Mapsheet No. 2215 - Baldwin Park Blvd. : Mh #41 to #	0041/2215-0042/2215	90 DAYS	3/1/1998		114	456	456	456
H: Mapsheet No. 2215 - Baldwin Park Blvd. : Mh #41 to #	0044/2215-0045/2215	90 DAYS	3/1/1998		412	1,648	1,648	1,648
H: Mapsheet No. 2215 - Baldwin Park Blvd. : Mh #41 to #	0043/2215-0044/2215	90 DAYS	3/1/1998		220	880	880	880
H: Mapsheet No. 2215 - Baldwin Park Blvd. : Mh #41 to #	0045/2215-0046/2215	90 DAYS	3/1/1998		343	1,372	1,372	1,372
			Summary for 'PM' = S09E00092		**1,339**	**5,356**	**5,356**	**5,356**
PM S09E00117								
H: Mapsheet No 2169 - Francisquito Ave : MH #445 to #4	0445/2169-0458/2169	120 DAYS	4/20/1998		256	768	768	768
			Summary for 'PM' = S09E00117		**256**	**768**	**768**	**768**
PM S09E00143								
H: Mapsheet No. 2215 Puente Ave. from Mh 361 to Mh 57	0020/2215-0362/2215	90 DAYS	6/2/2002		66	264	264	264
H: Mapsheet No. 2215 Puente Ave. from Mh 361 to Mh 57	0020/2215-0577/2214	90 DAYS	6/2/2002		325	1,300	1,300	1,300
H: Mapsheet No. 2215 Puente Ave. from Mh 361 to Mh 57	0361/2215-0362/2215	90 DAYS	6/2/2002		182	728	728	728
			Summary for 'PM' = S09E00143		**573**	**2,292**	**2,292**	**2,292**
PM S09E00162								
H: Mapsheet No. 2169 - San Gabriel River Parkway : MH #	0127/2169-0128/2169	90 DAYS	6/17/2004		270	1,080	1,080	1,080
H: Mapsheet No. 2169 - San Gabriel River Parkway : MH #	0126/2169-0127/2169	90 DAYS	6/17/2004		288	1,152	1,152	1,152
			Summary for 'PM' = S09E00162		**558**	**2,232**	**2,232**	**2,232**
PM S09E00165								
H: Mapsheet No. 2214 - La Rica Ave. : from MH #52 to MH	0052/2214-0095/2214	90 DAYS	7/3/2004		270	1,080	1,080	1,080
			Summary for 'PM' = S09E00165		**270**	**1,080**	**1,080**	**1,080**
PM S09E00166								
H: Mapsheet No. 2169 - Waco St. : MH #138 to #126	0126/2169-0138/2169	90 DAYS	7/15/2004		252	1,080	1,080	1,080
			Summary for 'PM' = S09E00166		**252**	**1,080**	**1,080**	**1,080**

Periodics Report for the Baldwin Park

2015 - 2017

DESCRIPTION	PIPE_LOCN	FREQUENC	START DAT	INACTIVE DATE	PIPE LENGTH	2015	2016	2017
PM S09E00175								
H: Mapsheet No. 2169 - Maine Ave. : MH #401 to #408	0404/2169-0406/2169	90 DAYS	1/11/2005		334	1,336	1,336	1,336
H: Mapsheet No. 2169 - Maine Ave. : MH #401 to #408	0401/2169-0404/2169	90 DAYS	1/11/2005		295	1,180	1,180	1,180
H: Mapsheet No. 2169 - Maine Ave. : MH #401 to #408	0406/2169-0407/2169	90 DAYS	1/11/2005		283	1,132	1,132	1,132
H: Mapsheet No. 2169 - Maine Ave. : MH #401 to #408	0407/2169-0408/2169	90 DAYS	1/11/2005		318	1,272	1,272	1,272
			Summary for 'PM' = S09E00175		**1,230**	**4,920**	**4,920**	**4,920**
PM S09E00197								
H: Mapsheet No. 2169 - Merced : MH #635 to #637	0636/2169-0637/2169	90 DAYS	1/1/2006		183	732	732	732
H: Mapsheet No. 2169 - Merced : MH #635 to #637	0635/2169-0636/2169	90 DAYS	1/1/2006		246	984	984	984
			Summary for 'PM' = S09E00197		**429**	**1,716**	**1,716**	**1,716**
PM S09E00198								
H: Mapsheet No. 2214 - Bogart Ave. : from MH #456 to M	0456/2214-0457/2214	90 DAYS	1/24/2006		267	1,068	1,068	1,068
			Summary for 'PM' = S09E00198		**267**	**1,068**	**1,068**	**1,068**
PM S09E00214								
H: Mapsheet No. 2169 - Francisquito Ave. : MH #349 to T	0343/2169-0344/2169	120 DAYS	9/5/2006		350	1,050	1,050	1,050
H: Mapsheet No. 2169 - Francisquito Ave. : MH #349 to T	0343/2169-TRNK/2169	120 DAYS	9/5/2006		350	1,050	1,050	1,050
H: Mapsheet No. 2169 - Francisquito Ave. : MH #349 to T	0347/2169-0348/2169	120 DAYS	9/5/2006		266	798	798	798
H: Mapsheet No. 2169 - Francisquito Ave. : MH #349 to T	0348/2169-0349/2169	120 DAYS	9/5/2006		266	798	798	798
H: Mapsheet No. 2169 - Francisquito Ave. : MH #349 to T	0346/2169-0347/2169	120 DAYS	9/5/2006		198	594	594	594
H: Mapsheet No. 2169 - Francisquito Ave. : MH #349 to T	0344/2169-0345/2169	120 DAYS	9/5/2006		259	777	777	777
H: Mapsheet No. 2169 - Francisquito Ave. : MH #349 to T	0345/2169-0346/2169	120 DAYS	9/5/2006		68	204	204	204
			Summary for 'PM' = S09E00214		**1,757**	**5,271**	**5,271**	**5,271**
PM S09E00232								
f/o hMsht 2214 Phelan Av 396 - 395 MHs Fld out	0395/2214-0396/2214	90 DAYS	2/15/2008		284	1,136	1,136	1,136
			Summary for 'PM' = S09E00232		**284**	**1,136**	**1,136**	**1,136**

C47

Periodics Report for the Baldwin Park

2015 - 2017

DESCRIPTION	PIPE_LOCN	FREQUENC	START DAT	INACTIVE DATE	PIPE LENGTH	2015	2016	2017
PM S09E00235								
H: Mapsheet C-2168 from Ohio St: MH 242 to MH 255.	0242/2168-0255/2168	90 DAYS	4/28/2008		314	1,256	1,256	1,256
Summary for 'PM' = S09E00235					**314**	**1,256**	**1,256**	**1,256**
PM S09E00237								
H: Mapsheet No. 2169 Trunk Line on Tracy St: MH 314	0314/2169-TRUNK/216	90 DAYS	9/1/2008		172	688	688	688
Summary for 'PM' = S09E00237					**172**	**688**	**688**	**688**
PM S09E0149								
H: Mapsheet No. 2168 - Filhurst Ave. Mh# 109 to Mh# 13	0109/2168-0131/2168	90 DAYS	12/5/2002		315	1,260	1,260	1,260
Summary for 'PM' = S09E0149					**315**	**1,260**	**1,260**	**1,260**
PM S09E0162								
H : Mapsheet No. 2215- Ramona Blvd : MH 650(C-2169	0008/2215-0009/2215	90 DAYS	9/1/2007		106	424	424	424
H : Mapsheet No. 2215- Ramona Blvd : MH 650(C-2169	0008/2215-0650/2169	90 DAYS	9/1/2007		279	1,116	1,116	1,116
Summary for 'PM' = S09E0162					**385**	**1,540**	**1,540**	**1,540**
PM S09E0168								
Rootsaw: Mapsheet No. 2169 - Magnum St : MH #233 to	0238/2169-0239/2169	90 DAYS	7/2/2007		189	756	756	756
Rootsaw: Mapsheet No. 2169 - Magnum St : MH #233 to	0233/2169-0238/2169	90 DAYS	7/2/2007		249	996	996	996
Summary for 'PM' = S09E0168					**438**	**1,752**	**1,752**	**1,752**
PM S09E0169								
H: Mapsheet No. 2169 - Walnut St : MH #592 to #593	0592/2169-0593/2169	90 DAYS	9/4/2008		340	1,360	1,360	1,360
Summary for 'PM' = S09E0169					**340**	**1,360**	**1,360**	**1,360**
PM S09E0193								
H: Mapsheet No. 2169 Baldwin Park Ave from MH 446 to	0446/2169-0447/2169	90 DAYS	11/18/2011		270	1,080	1,080	1,080
Summary for 'PM' = S09E0193					**270**	**1,080**	**1,080**	**1,080**

Periodics Report for the Baldwin Park

2015 - 2017

DESCRIPTION	PIPE_LOCN	FREQUENC	START DAT	INACTIVE DATE	PIPE LENGTH	2015	2016	2017
PM S09E0196								
H: Mapsheet No. 2170 Ledford St. from MH 21 to MH 97	0021/2170-0097/2170	90 DAYS	5/1/2012		241	964	964	964
Summary for 'PM' = S09E0196					**241**	**964**	**964**	**964**
PM S09E0208								
H: Mapsheet No. 2169 R/W E/O Frazier St. from T/L to MH	0325/2169-TRUNK/216	90 DAYS	4/17/2013		277	1,108	1,108	1,108
H: Mapsheet No. 2169 R/W E/O Frazier St. from T/L to MH	0325/2169-0326/2169	90 DAYS	4/17/2013		125	500	500	500
Summary for 'PM' = S09E0208					**402**	**1,608**	**1,608**	**1,608**
PM S09E0220								
H: Mapsheet No. 2169 Bresee ave from MH 642 to MH 64	0641/2169-0642/2169	120 DAYS	3/13/2013		188	564	564	564
H: Mapsheet No. 2169 Bresee ave from MH 642 to MH 64	0640/2169-0641/2169	120 DAYS	3/13/2013		243	729	729	729
Summary for 'PM' = S09E0220					**431**	**1,293**	**1,293**	**1,293**
PM S10CR0239								
RP: Mapsheet No.2214-Maine Ave : MH #385 to #402.	0385/2214-0401/2214	18 MONTHS	7/23/2002		265		265	265
RP: Mapsheet No.2214-Maine Ave : MH #385 to #402.	0401/2214-0402/2214	18 MONTHS	7/23/2002		173		173	173
Summary for 'PM' = S10CR0239					**438**		**438**	**438**
PM S10CR0414								
RP (Foam): Mapsheet No. 2169 Frazier St. from T/L to MH	0471/2169-0489/2169	18 MONTHS	8/22/2013		314	314	314	
RP (Foam): Mapsheet No. 2169 Frazier St. from T/L to MH	0471/2169-TRNK/2169	18 MONTHS	8/22/2013		64	64	64	
Summary for 'PM' = S10CR0414					**378**	**378**	**378**	
PM S10E00062								
R: Mapsheet No. 2168 - Walnut St. : MH #228 to #58	0058/2168-0062/2168	90 DAYS	2/1/1998		47	188	188	188
R: Mapsheet No. 2168 - Walnut St. : MH #228 to #58	0062/2168-0228/2168	90 DAYS	2/1/1998		316	1,264	1,264	1,264
Summary for 'PM' = S10E00062					**363**	**1,452**	**1,452**	**1,452**

Periodics Report for the Baldwin Park

2015 - 2017

DESCRIPTION	PIPE_LOCN	FREQUENC	START DAT	INACTIVE DATE	PIPE LENGTH	2015	2016	2017
PM S10E00063								
R: Mapsheet No. 2168 - Los Angeles St. : MH #60 to #62	0061/2168-0062/2168	90 DAYS	2/1/1998		290	1,160	1,160	1,160
R: Mapsheet No. 2168 - Los Angeles St. : MH #60 to #62	0060/2168-0061/2168	90 DAYS	2/1/1998		232	928	928	928
			Summary for 'PM' = S10E00063		**522**	**2,088**	**2,088**	**2,088**
PM S10E00128								
R: Mapsheet No. 2169 - Athol St. : MH T/L to #516	0517/2169-TRNK/2169	120 DAYS	2/1/1998		308	924	924	924
R: Mapsheet No. 2169 - Athol St. : MH T/L to #516	0516/2169-0517/2169	120 DAYS	2/1/1998		343	1,029	1,029	1,029
			Summary for 'PM' = S10E00128		**651**	**1,953**	**1,953**	**1,953**
PM S10E00130								
R Msht C2169 Cutler Av MH604 -C2168 MH3 *	0604/2169-0001/2168	90 DAYS	3/20/2010		351	1,404	1,404	1,404
R Msht C2169 Cutler Av MH604 -C2168 MH3 *	0002/2168-0003/2168	90 DAYS	3/20/2010		344	1,376	1,376	1,376
R Msht C2169 Cutler Av MH604 -C2168 MH3 *	0001/2168-0002/2168	90 DAYS	3/20/2010		299	1,196	1,196	1,196
			Summary for 'PM' = S10E00130		**994**	**3,976**	**3,976**	**3,976**
PM S10E00181								
R: Mapsheet No. 2169 - Alley S/O Ramona Bl. : MH #156 t	0158/2169-0159/2169	150 DAYS	2/1/1998		143	286	429	286
R: Mapsheet No. 2169 - Alley S/O Ramona Bl. : MH #156 t	0156/2169-0157/2169	150 DAYS	2/1/1998		248	496	744	496
R: Mapsheet No. 2169 - Alley S/O Ramona Bl. : MH #156 t	0157/2169-0158/2169	150 DAYS	2/1/1998		207	414	621	414
			Summary for 'PM' = S10E00181		**598**	**1,196**	**1,794**	**1,196**
PM S10E00182								
R: Mapsheet No. 2169 - Cosby Av. : MH #249 to #256	0249/2169-0252/2169	150 DAYS	3/1/1998		311	622	622	933
R: Mapsheet No. 2169 - Cosby Av. : MH #249 to #256	0254/2169-0256/2169	150 DAYS	3/1/1998		241	482	482	723
R: Mapsheet No. 2169 - Cosby Av. : MH #249 to #256	0253/2169-0254/2169	150 DAYS	3/1/1998		275	550	550	825
R: Mapsheet No. 2169 - Cosby Av. : MH #249 to #256	0252/2169-0253/2169	150 DAYS	3/1/1998		268	536	536	804
			Summary for 'PM' = S10E00182		**1,095**	**2,190**	**2,190**	**3,285**

C50

Periodics Report for the Baldwin Park

2015 - 2017

DESCRIPTION	PIPE_LOCN	FREQUENC	START DAT	INACTIVE DATE	PIPE LENGTH	2015	2016	2017
PM S10E00227								
R: Mapsheet No. 2169 - Barnes Av. : MH #40 to 55	0042/2169-0047/2169	90 DAYS	3/1/1998		262	1,048	1,048	1,048
R: Mapsheet No. 2169 - Barnes Av. : MH #40 to 55	0041/2169-0042/2169	90 DAYS	3/1/1998		152	608	608	608
R: Mapsheet No. 2169 - Barnes Av. : MH #40 to 55	0053/2169-0054/2169	90 DAYS	3/1/1998		251	1,004	1,004	1,004
R: Mapsheet No. 2169 - Barnes Av. : MH #40 to 55	0054/2169-0055/2169	90 DAYS	3/1/1998		157	628	628	628
R: Mapsheet No. 2169 - Barnes Av. : MH #40 to 55	0047/2169-0048/2169	90 DAYS	3/1/1998		229	916	916	916
R: Mapsheet No. 2169 - Barnes Av. : MH #40 to 55	0048/2169-0053/2169	90 DAYS	3/1/1998		309	1,236	1,236	1,236
R: Mapsheet No. 2169 - Barnes Av. : MH #40 to 55	0040/2169-0041/2169	90 DAYS	3/1/1998		128	512	512	512
			Summary for 'PM' = S10E00227		**1,488**	**5,952**	**5,952**	**5,952**
PM S10E00230								
R: Mapsheet No. 2170 - Judith St. : MH #119 to #116	0117/2170-0118/2170	180 DAYS	4/1/1998		342	684	684	684
R: Mapsheet No. 2170 - Judith St. : MH #119 to #116	0116/2170-0117/2170	180 DAYS	4/1/1998		342	684	684	684
R: Mapsheet No. 2170 - Judith St. : MH #119 to #116	0118/2170-0119/2170	180 DAYS	4/1/1998		356	712	712	712
			Summary for 'PM' = S10E00230		**1,040**	**2,080**	**2,080**	**2,080**
PM S10E00236								
R: Mapsheet No. 2214 - N/S E Ramona Bl. : MH #455 to #	0453/2214-0454/2214	180 DAYS	4/1/1998		284	568	568	568
R: Mapsheet No. 2214 - N/S E Ramona Bl. : MH #455 to #	0454/2214-0455/2214	180 DAYS	4/1/1998		284	568	568	568
R: Mapsheet No. 2214 - N/S E Ramona Bl. : MH #455 to #	0449/2214-0453/2214	180 DAYS	4/1/1998		284	568	568	568
			Summary for 'PM' = S10E00236		**852**	**1,704**	**1,704**	**1,704**
PM S10E00260								
R: Mapsheet No. 2169 - Ramona Blvd : MH #532 to #540	0538/2169-0540/2169	60 DAYS	11/23/2005		219	1,314	1,314	1,314
R: Mapsheet No. 2169 - Ramona Blvd : MH #532 to #540	0532/2169-0535/2169	60 DAYS	11/23/2005		196	1,176	1,176	1,176
R: Mapsheet No. 2169 - Ramona Blvd : MH #532 to #540	0535/2169-0536/2169	60 DAYS	11/23/2005		198	1,188	1,188	1,188
R: Mapsheet No. 2169 - Ramona Blvd : MH #532 to #540	0536/2169-0538/2169	60 DAYS	11/23/2005		197	1,182	1,182	1,182
			Summary for 'PM' = S10E00260		**810**	**4,860**	**4,860**	**4,860**

Periodics Report for the Baldwin Park

2015 - 2017

DESCRIPTION	PIPE_LOCN	FREQUENC	START DAT	INACTIVE DATE	PIPE LENGTH	2015	2016	2017
PM S10E00264								
R: Mapsheet No. 2215 - Baldwin Park Blvd : MH #28 to #2	0027/2215-0028/2215	90 DAYS	4/27/1998		280	1,120	1,120	1,120
Summary for 'PM' = S10E00264					**280**	**1,120**	**1,120**	**1,120**
PM S10E00268								
R: Mapsheet No. 2214 - Maine Ave : MH #385 to #402.	0401/2214-0402/2214	90 DAYS	11/29/2005		173	692	692	692
Summary for 'PM' = S10E00268					**173**	**692**	**692**	**692**
PM S10E00315								
R: Mapsheet No. 2214 - California Ave. : MH #293 to MH	0294/2214-0295/2214	90 DAYS	7/1/2003	6/28/2016	331	1,324	662	
R: Mapsheet No. 2214 - California Ave. : MH #293 to MH	0293/2214-0294/2214	90 DAYS	7/1/2003	6/28/2016	331	1,324	662	
Summary for 'PM' = S10E00315					**662**	**2,648**	**1,324**	
PM S10E00318								
R: Mapsheet No. 2169 - R/W E/O Center : MH #532 to MH	0532/2169-0533/2169	90 DAYS	7/7/2003		102	408	408	408
Summary for 'PM' = S10E00318					**102**	**408**	**408**	**408**
PM S10E00324								
R: Mapsheet No. 2214 - Maine Ave : MH #443 to 1st MH E	0443/2214-0444/2214	90 DAYS	10/24/2003		90	360	360	360
Summary for 'PM' = S10E00324					**90**	**360**	**360**	**360**
PM S10E00329								
R: Mapsheet No. 2169 - Fairgrove St. : MH #280 to MH #2	0283/2169-0284/2169	90 DAYS	11/3/2003		317	1,268	1,268	1,268
R: Mapsheet No. 2169 - Fairgrove St. : MH #280 to MH #2	0280/2169-0283/2169	90 DAYS	11/3/2003		318	1,272	1,272	1,272
Summary for 'PM' = S10E00329					**635**	**2,540**	**2,540**	**2,540**
PM S10E00357								
R: Mapsheet No. 2169 - Illinois Ave. : MH #643 to MH #64	0642/2169-0643/2169	90 DAYS	12/7/2004		334	1,336	1,336	1,336
Summary for 'PM' = S10E00357					**334**	**1,336**	**1,336**	**1,336**

Periodics Report for the Baldwin Park

2015 - 2017

DESCRIPTION	PIPE_LOCN	FREQUENC	START DAT	INACTIVE DATE	PIPE LENGTH	2015	2016	2017
PM S10E00372								
R Msht 2169 R/W N/O Foster Av MH421-419	0419/2169-0420/2169	90 DAYS	3/6/2005		35	140	140	140
R Msht 2169 R/W N/O Foster Av MH421-419	0420/2169-0421/2169	90 DAYS	3/6/2005		204	816	816	816
			Summary for 'PM' = S10E00372		**239**	**956**	**956**	**956**
PM S10E00381								
R Msht #2215 Big Dalton MH 274-272	0272/2215-0274/2215	90 DAYS	7/7/2003		321	1,284	1,284	1,284
			Summary for 'PM' = S10E00381		**321**	**1,284**	**1,284**	**1,284**
PM S10E00409								
R: Mapsheet No. 2169 - Barnes Ave. : MH #64 to MH #63	0063/2169-0064/2169	90 DAYS	6/29/2006		236	944	944	944
			Summary for 'PM' = S10E00409		**236**	**944**	**944**	**944**
PM S10E00457								
R: Mapsheet No. - 2169 LUBICAN ST: MH 597 TO MH 599.	0597/2169-0599/2169	90 DAYS	7/20/2007		363	1,452	1,452	1,452
			Summary for 'PM' = S10E00457		**363**	**1,452**	**1,452**	**1,452**
PM S10E00461								
R: Mapsheet No. 2214 - FORTIN ST: MH 543 TO MH 542.	0542/2214-0543/2214	90 DAYS	8/18/2007		308	1,232	1,232	1,232
			Summary for 'PM' = S10E00461		**308**	**1,232**	**1,232**	**1,232**
PM S10E00463								
R: Mapsheet No. 2214 - EDRA AV: MH 130 TO MH 133.	0130/2214-0133/2214	90 DAYS	8/10/2007		173	692	692	692
			Summary for 'PM' = S10E00463		**173**	**692**	**692**	**692**
PM S10E00488								
R: Mapsheet No. 2168 Grace Av: MH 168 to MH 170	0170/2168-C.O./2168	90 DAYS	8/5/2008		130	520	520	520
R: Mapsheet No. 2168 Grace Av: MH 168 to MH 170	0168/2168-C.O./2168	90 DAYS	8/5/2008		166	664	664	664
			Summary for 'PM' = S10E00488		**296**	**1,184**	**1,184**	**1,184**

Periodics Report for the Baldwin Park

2015 - 2017

DESCRIPTION	PIPE_LOCN	FREQUENC	START DAT	INACTIVE DATE	PIPE LENGTH	2015	2016	2017
PM S10E00507								
c/o rmsht 2214 stewart av 10 - 9 MHs Cln out	0009/2214-0010/2214	90 DAYS	4/10/2009		310	1,240	1,240	1,240
			Summary for 'PM' = S10E00507		**310**	**1,240**	**1,240**	**1,240**
PM S10E0312								
R: Mapsheet No. 2215- Mayland Ave : Mh #410 to Mh #	0411/2215-0412/2215	120 DAYS	12/24/2006		298	894	894	894
R: Mapsheet No. 2215- Mayland Ave : Mh #410 to Mh #	0410/2215-0411/2215	120 DAYS	12/24/2006		176	528	528	528
			Summary for 'PM' = S10E0312		**474**	**1,422**	**1,422**	**1,422**
PM S10E0314								
R Msht2169 R/W S/O Ramona Bl 637-638	0637/2169-0638/2169	90 DAYS	9/28/2006		286	1,144	1,144	1,144
			Summary for 'PM' = S10E0314		**286**	**1,144**	**1,144**	**1,144**
PM S10E0315								
R: Mapsheet No. 2214 Ohio St From Mh 140 to Mh 117	0139/2214-0140/2214	90 DAYS	10/28/2006		192	768	768	768
R: Mapsheet No. 2214 Ohio St From Mh 140 to Mh 117	0117/2214-0139/2214	90 DAYS	10/28/2006		65	260	260	260
			Summary for 'PM' = S10E0315		**257**	**1,028**	**1,028**	**1,028**
PM S10E0345								
R: Msheet 2215 Bresee St MHs 110-279	0110/2215-0279/2215	60 DAYS	2/2/2010		273	1,638	1,638	1,638
			Summary for 'PM' = S10E0345		**273**	**1,638**	**1,638**	**1,638**
PM S10E0377								
R: Mapsheet No. 2214 - Baldwin Park Blvd from MH 251 t	0250/2214-0251/2214	90 DAYS	3/26/2013		352	1,408	1,408	1,408
			Summary for 'PM' = S10E0377		**352**	**1,408**	**1,408**	**1,408**
PM S10E0385								
R: Mapsheet No. 2169 San Gabriel River Pkwy from MH 1	0131/2169-0132/2169	90 DAYS	12/3/2014		266	1,064	1,064	1,064
R: Mapsheet No. 2169 San Gabriel River Pkwy from MH 1	0130/2169-0131/2169	90 DAYS	12/3/2014		256	1,024	1,024	1,024
			Summary for 'PM' = S10E0385		**522**	**2,088**	**2,088**	**2,088**

Periodics Report for the Baldwin Park

2015 - 2017

DESCRIPTION	PIPE_LOCN	FREQUENC	START DAT	INACTIVE DATE	PIPE LENGTH	2015	2016	2017
Total Pipe Length (ft):					**31,605 (5.99 miles)**			
Grand Total (ft):						**111,059**	**110,771**	**110,147**
Grand Total (mile):						**21.03**	**20.98**	**20.86**
Sewers (count):						**129**	**131**	**127**

Periodics Report for the Calabasas

2015 - 2017

DESCRIPTION	PIPE_LOCN	FREQUENC	START DAT	INACTIVE DATE	PIPE LENGTH	2015	2016	2017
PM S09N00207								
PARKWAY CALABASAS: MH #90 TO #91	0090/1153-0091/1153	30 DAYS	9/21/2007		330	3,960	3,960	3,960
			Summary for 'PM' = S09N00207		**330**	**3,960**	**3,960**	**3,960**
PM S09N00225								
HYDRO PERIODIC: R/W N/O AGOURA RD: FROM MH#162	0148/1118-TRNK/1118	30 DAYS	4/12/2009		100	1,200	1,200	1,200
HYDRO PERIODIC: R/W N/O AGOURA RD: FROM MH#162	0146/1118-0162/1118	30 DAYS	4/12/2009		300	3,600	3,600	3,600
HYDRO PERIODIC: R/W N/O AGOURA RD: FROM MH#162	0147/1118-0148/1118	30 DAYS	4/12/2009		152	1,824	1,824	1,824
HYDRO PERIODIC: R/W N/O AGOURA RD: FROM MH#162	0146/1118-0147/1118	30 DAYS	4/12/2009		125	1,500	1,500	1,500
			Summary for 'PM' = S09N00225		**677**	**8,124**	**8,124**	**8,124**
PM S09N00450								
OVERFLOW HYDRO PERIODIC: C-1118, CANWOOD ST, FR	0022/1118-0023/1118	60 DAYS	7/30/2013		162	972	972	972
OVERFLOW HYDRO PERIODIC: C-1118, CANWOOD ST, FR	0022/1118-TRNK/1118	60 DAYS	7/30/2013		210	1,260	1,260	1,260
			Summary for 'PM' = S09N00450		**372**	**2,232**	**2,232**	**2,232**
PM S09N00451								
HYDRO PERIODIC: C-1192, PARK MALLORCA, FROM MH 8	0082/1192-0088/1192	60 DAYS	11/9/2013		273	1,638	1,638	1,638
			Summary for 'PM' = S09N00451		**273**	**1,638**	**1,638**	**1,638**
PM S09S00012								
H: Mapsheet No. 1231 - Pickney Dr : MH #210 to #212 (3	0211/1231-0212/1231	90 DAYS	1/1/1998		74	296	296	296
H: Mapsheet No. 1231 - Pickney Dr : MH #210 to #212 (3	0210/1231-0211/1231	90 DAYS	1/1/1998		102	408	408	408
			Summary for 'PM' = S09S00012		**176**	**704**	**704**	**704**
PM S09S00704								
H: Mapsheet No. 1231 - Freedom Dr : MH #255 to #256 (	0255/1231-0256/1231	120 DAYS	8/20/2001		180	540	540	540
			Summary for 'PM' = S09S00704		**180**	**540**	**540**	**540**

Periodics Report for the Calabasas

2015 - 2017

DESCRIPTION	PIPE_LOCN	FREQUENC	START DAT	INACTIVE DATE	PIPE LENGTH	2015	2016	2017
PM S09S00716								
H: Mapsheet No 1117 - Alizia Canyon : MH #23 to #26 (4	0024/1117-0025/1117	120 DAYS	8/23/2001		228	684	684	684
H: Mapsheet No 1117 - Alizia Canyon : MH #23 to #26 (4	0023/1117-0024/1117	120 DAYS	8/23/2001		191	573	573	573
H: Mapsheet No 1117 - Alizia Canyon : MH #23 to #26 (4	0025/1117-0026/1117	120 DAYS	8/23/2001		312	936	936	936
			Summary for 'PM' = S09S00716		**731**	**2,193**	**2,193**	**2,193**
PM S10C00715								
R: Mapsheet No. 1192 - Mesquite Dr : MH #413 to #415 (	0414/1192-0415/1192	90 DAYS	5/10/2005		104	416	416	416
R: Mapsheet No. 1192 - Mesquite Dr : MH #413 to #415 (	0413/1192-0414/1192	90 DAYS	5/10/2005		63	252	252	252
			Summary for 'PM' = S10C00715		**167**	**668**	**668**	**668**
PM S10C0711								
R: Mapsheet No. 1231 - R/w W/o Topanga Cyn : MH #266	0266/1231-0345/1231	30 DAYS	1/6/2005		117	1,404	1,404	1,404
			Summary for 'PM' = S10C0711		**117**	**1,404**	**1,404**	**1,404**
PM S10C0719								
R: Mapsheet No. 1192 - R/w N/o Parkway Calabasas : MH	0226/1192-0227/1192	90 DAYS	1/15/2006		227	908	908	908
			Summary for 'PM' = S10C0719		**227**	**908**	**908**	**908**
PM S10C0729								
R: Mapsheet No.1191 R/w E/o Park Verona : MH #227 to	0226/1191-0227/1191	120 DAYS	6/26/2006		348	1,044	1,044	1,044
			Summary for 'PM' = S10C0729		**348**	**1,044**	**1,044**	**1,044**
PM S10N00229								
R: MAPSHEET NO-1231-BALCONY DR: MH #337 TO MH#2	0265/1231-0337/1231	30 DAYS	8/2/2007		315	3,780	3,780	3,780
			Summary for 'PM' = S10N00229		**315**	**3,780**	**3,780**	**3,780**
PM S10N00230								
R: MAPSHEET No. 1231-FREEDOM DR: MH #255 TO #256	0255/1231-0256/1231	30 DAYS	8/20/2001		180	2,160	2,160	2,160
			Summary for 'PM' = S10N00230		**180**	**2,160**	**2,160**	**2,160**

C57

Periodics Report for the Calabasas

2015 - 2017

DESCRIPTION	PIPE_LOCN	FREQUENC	START DAT	INACTIVE DATE	PIPE LENGTH	2015	2016	2017
PM S10N00232								
R: MAPSHEET NO. 1118-LUDGATE DR: MH #25 TO MH #2	0025/1118-0026/1118	30 DAYS	11/19/2007		326	3,912	3,912	3,912
			Summary for 'PM' = S10N00232		**326**	**3,912**	**3,912**	**3,912**
PM S10N00233								
R: MAPSHEET NO.-1192 PARK ENTRADA: MH #144 TO #1	0144/1192-0145/1192	60 DAYS	12/26/2007		235	1,410	1,410	1,410
			Summary for 'PM' = S10N00233		**235**	**1,410**	**1,410**	**1,410**
PM S10N00235								
RODDER PERIODIC: C-1152,TRANA CT: MH #12 TO #10	0010/1152-0011/1152	30 DAYS	2/29/2008		133	1,596	1,596	1,596
RODDER PERIODIC: C-1152,TRANA CT: MH #12 TO #10	0011/1152-0012/1152	30 DAYS	2/29/2008		201	2,412	2,412	2,412
			Summary for 'PM' = S10N00235		**334**	**4,008**	**4,008**	**4,008**
PM S10N00248								
RODDER PERIODIC: C-1152, PARKMOR RD FROM MH 31-	0031/1152-0033/1152	30 DAYS	10/26/2008		189	2,268	2,268	2,268
			Summary for 'PM' = S10N00248		**189**	**2,268**	**2,268**	**2,268**
PM S10N00259								
RODDER CLEANING: C-1129,MULHOLLAND HWY, FROM M	0020/1192-0383/1192	30 DAYS	5/20/2009		294	3,528	3,528	3,528
RODDER CLEANING: C-1129,MULHOLLAND HWY, FROM M	0019/1192-0383/1192	30 DAYS	5/20/2009		40	480	480	480
RODDER CLEANING: C-1129,MULHOLLAND HWY, FROM M	0018/1192-0019/1192	30 DAYS	5/20/2009		180	2,160	2,160	2,160
RODDER CLEANING: C-1129,MULHOLLAND HWY, FROM M	0017/1192-0018/1192	30 DAYS	5/20/2009		266	3,192	3,192	3,192
			Summary for 'PM' = S10N00259		**780**	**9,360**	**9,360**	**9,360**
PM S10N00409								
RODDER PERIODIC: C-1192, MESQUITE DR, FROM MH 41	0414/1192-0415/1192	60 DAYS	2/12/2012		104	624	624	624
			Summary for 'PM' = S10N00409		**104**	**624**	**624**	**624**
PM S10N00451								
RODDER PERIODIC: C-1231, PICKNEY DR, FROM MH 194-	0194/1231-0195/1231	60 DAYS	6/28/2013		155	1,860	1,860	1,860
			Summary for 'PM' = S10N00451		**155**	**1,860**	**1,860**	**1,860**

Periodics Report for the Calabasas

2015 - 2017

DESCRIPTION	PIPE_LOCN	FREQUENC	START DAT	INACTIVE DATE	PIPE LENGTH	2015	2016	2017
PM S10N00462								
RODDER PERIODIC: C-1192, R/W W/O PANSY DR, FROM	0007/1192-0015/1192	60 DAYS	1/2/2014		175	700	700	700
			Summary for 'PM' = S10N00462		**175**	**700**	**700**	**700**
PM S10S00018								
R: Mapsheet No. 1152 - Parkmor Rd : MH #30 to #33 (3	0030/1152-0031/1152	90 DAYS	1/1/1998		248	992	992	992
R: Mapsheet No. 1152 - Parkmor Rd : MH #30 to #33 (3	0031/1152-0033/1152	90 DAYS	1/1/1998		189	756	756	756
			Summary for 'PM' = S10S00018		**437**	**1,748**	**1,748**	**1,748**
PM S10S00019								
R: Mapsheet No. 1191 - R/w N/o Park Sienna : MH #237 t	0236/1191-0237/1191	120 DAYS	1/1/1998		92	276	276	276
R: Mapsheet No. 1191 - R/w N/o Park Sienna : MH #237 t	0233/1191-0236/1191	120 DAYS	1/1/1998		248	744	744	744
R: Mapsheet No. 1191 - R/w N/o Park Sienna : MH #237 t	0232/1191-0233/1191	120 DAYS	1/1/1998		124	372	372	372
			Summary for 'PM' = S10S00019		**464**	**1,392**	**1,392**	**1,392**
PM S10S00022								
R: Mapsheet No. 1191 - Park Corona : MH #246 to #244 (	0244/1191-0245/1191	120 DAYS	1/1/1998		99	297	297	297
R: Mapsheet No. 1191 - Park Corona : MH #246 to #244 (	0245/1191-0246/1191	120 DAYS	1/1/1998		174	522	522	522
			Summary for 'PM' = S10S00022		**273**	**819**	**819**	**819**
PM S10S00023								
R: Mapsheet No. 1191 - R/w S/o Park Mirasol : MH #228 t	0226/1191-0228/1191	120 DAYS	1/1/1998		211	633	633	633
R: Mapsheet No. 1191 - R/w S/o Park Mirasol : MH #228 t	0225/1191-0226/1191	120 DAYS	1/1/1998		156	468	468	468
			Summary for 'PM' = S10S00023		**367**	**1,101**	**1,101**	**1,101**
PM S10S00025								
R: Mapsheet No. 1192 - R/w W/o Park Belmonte: MH #99	0099/1192-0100/1192	60 DAYS	1/1/1998		178	1,068	1,068	1,068
R: Mapsheet No. 1192 - R/w W/o Park Belmonte: MH #99	0100/1192-0101/1192	60 DAYS	1/1/1998		132	792	792	792
			Summary for 'PM' = S10S00025		**310**	**1,860**	**1,860**	**1,860**

Periodics Report for the Calabasas

2015 - 2017

DESCRIPTION	PIPE_LOCN	FREQUENC	START DAT	INACTIVE DATE	PIPE LENGTH	2015	2016	2017
PM S10S00028								
R: Mapsheet No. 1231 - Declaration : MH #185 to #186 (2	0185/1231-0186/1231	120 DAYS	3/1/1998		317	951	951	951
Summary for 'PM' = S10S00028					**317**	**951**	**951**	**951**
PM S10S00634								
R: Mapsheet No 1117 - Alizia Cyn : MH #23 to #26 (4 MH	0023/1117-0024/1117	120 DAYS	8/23/2001		191	573	573	573
R: Mapsheet No 1117 - Alizia Cyn : MH #23 to #26 (4 MH	0025/1117-0026/1117	120 DAYS	8/23/2001		312	936	936	936
R: Mapsheet No 1117 - Alizia Cyn : MH #23 to #26 (4 MH	0024/1117-0025/1117	120 DAYS	8/23/2001		228	684	684	684
Summary for 'PM' = S10S00634					**731**	**2,193**	**2,193**	**2,193**
PM S10S00642								
R: Mapsheet No.1231 - Freedom Dr : MH #253 to #256 (5	0255/1231-0256/1231	60 DAYS	8/31/2000		180	1,080	1,080	1,080
R: Mapsheet No.1231 - Freedom Dr : MH #253 to #256 (5	0253/1231-0254/1231	60 DAYS	8/31/2000		218	1,308	1,308	1,308
R: Mapsheet No.1231 - Freedom Dr : MH #253 to #256 (5	0254/1231-0255/1231	60 DAYS	8/31/2000		181	1,086	1,086	1,086
Summary for 'PM' = S10S00642					**579**	**3,474**	**3,474**	**3,474**
PM S10S00676								
R: Mapsheet No. 1118 - Helmond Drive : MH #33 to #8 (5	0009/1118-0031/1118	120 DAYS	1/2/2002		323	969	969	969
R: Mapsheet No. 1118 - Helmond Drive : MH #33 to #8 (5	0008/1118-0009/1118	120 DAYS	1/2/2002		320	960	960	960
R: Mapsheet No. 1118 - Helmond Drive : MH #33 to #8 (5	0031/1118-0032/1118	120 DAYS	1/2/2002		324	972	972	972
R: Mapsheet No. 1118 - Helmond Drive : MH #33 to #8 (5	0032/1118-0033/1118	120 DAYS	1/2/2002		352	1,056	1,056	1,056
Summary for 'PM' = S10S00676					**1,319**	**3,957**	**3,957**	**3,957**
PM S10S00749								
R: Mapsheet No. 1192 - Mulholland Highway : MH #241 to	0241/1192-0242/1192	90 DAYS	7/8/2004		225	900	900	900
Summary for 'PM' = S10S00749					**225**	**900**	**900**	**900**
PM S10S00760								
R: Mapsheet No. 1231 - R/w W/o Meadowlark Dr : MH #1	0008/1231-0014/1231	90 DAYS	10/14/2004		162	648	648	648
R: Mapsheet No. 1231 - R/w W/o Meadowlark Dr : MH #1	0007/1231-0008/1231	90 DAYS	10/14/2004		143	572	572	572
Summary for 'PM' = S10S00760					**305**	**1,220**	**1,220**	**1,220**

C60

Periodics Report for the Calabasas

2015 - 2017

DESCRIPTION	PIPE_LOCN	FREQUENC	START DAT	INACTIVE DATE	PIPE LENGTH	2015	2016	2017
PM S10S00763								
R: Mapsheet No. 1192 - Park Mira Mar : MH #188 to #187	0187/1192-0188/1192	90 DAYS	11/15/2004		156	624	624	624
Summary for 'PM' = S10S00763					**156**	**624**	**624**	**624**
				Total Pipe Length (ft):	**11,874 (2.25 miles)**			
				Grand Total (ft):		**73,736**	**73,736**	**73,736**
				Grand Total (mile):		**13.97**	**13.97**	**13.97**
				Sewers (count):		**59**	**59**	**59**

C61

Periodics Report for the Carson

2015 - 2017

DESCRIPTION	PIPE_LOCN	FREQUENC	START DAT	INACTIVE DATE	PIPE LENGTH	2015	2016	2017
PM S08S00009								
SPH : Sewer Siphon No. 1 on Mapsheet No. 1706 : MH #4	0484/1706-0485/1706	60 DAYS	1/1/1998		85	510	510	510
Summary for 'PM' = S08S00009					**85**	**510**	**510**	**510**
PM S08S00010								
SPH : Sewer Siphon No. 2 on Mapsheet No. 1706 : MH #4	0486/1706-0487/1706	60 DAYS	1/2/1998		70	420	420	420
Summary for 'PM' = S08S00010					**70**	**420**	**420**	**420**
PM S08S00013								
SPH : Sewer Siphon No. 1 on Mapsheet No. 1759 : MH #3	0386/1759-0387/1759	60 DAYS	8/28/2001		62	372	372	372
Summary for 'PM' = S08S00013					**62**	**372**	**372**	**372**
PM S08S00014								
SPH : Sewer Siphon No. 2 on Mapsheet No. 1759 : MH #6	0618/1759-0619/1759	60 DAYS	8/29/2001		82	492	492	492
Summary for 'PM' = S08S00014					**82**	**492**	**492**	**492**
PM S08S00015								
SPH : Sewer Siphon No. 3 on Mapsheet No. 1759 : MH #6	0697/1759-0698/1759	60 DAYS	8/30/2001		85	510	510	510
Summary for 'PM' = S08S00015					**85**	**510**	**510**	**510**
PM S08S00016								
SPH : Sewer Siphon No. 1 on Mapsheet No. 1760 : MH #3	0332/1760-0333/1760	60 DAYS	8/28/2001		88	528	528	528
Summary for 'PM' = S08S00016					**88**	**528**	**528**	**528**
PM S08S00017								
SPH : Sewer Siphon No. 2 on Mapsheet No. 1760 : MH #1	0109/1760-0279/1760	60 DAYS	8/28/2001		138	2,100	2,100	2,100
Summary for 'PM' = S08S00017					**138**	**2,100**	**2,100**	**2,100**
PM S08S00018								
SPH : Sewer Siphon No. 3 on Mapsheet No. 1760 : MH #2	0274/1760-0275/1760	90 DAYS	1/1/1998		270	1,080	1,080	1,080
Summary for 'PM' = S08S00018					**270**	**1,080**	**1,080**	**1,080**

Periodics Report for the Carson

2015 - 2017

DESCRIPTION	PIPE_LOCN	FREQUENC	START DAT	INACTIVE DATE	PIPE LENGTH	2015	2016	2017
PM S08S00019								
SPH : Sewer Siphon No. 4 on Mapsheet No. 1760 : MH #2	0282/1760-0283/1760	30 DAYS	8/29/2001		60	720	720	720
Summary for 'PM' = S08S00019					**60**	**720**	**720**	**720**
PM S08S00020								
SPH : Sewer Siphon No. 1 on Mapsheet No. 1814 : MH #5	0058/1814-0059/1814	60 DAYS	1/1/1998		59	354	354	354
Summary for 'PM' = S08S00020					**59**	**354**	**354**	**354**
PM S08S00061								
SPH : Sewer Siphon No. 4 on Mapsheet No. 1759 : MH #4	0491/1759-0493/1759	60 DAYS	9/15/2004		77	462	462	462
Summary for 'PM' = S08S00061					**77**	**462**	**462**	**462**
PM S09C0638								
H: Mapsheet No. 1759 Delamo Bl/ Tajauta Av Mh 486 to M	0391/1759-0393/1759	90 DAYS	9/25/2008		114	456	456	456
H: Mapsheet No. 1759 Delamo Bl/ Tajauta Av Mh 486 to M	0391/1759-0486/1759	90 DAYS	9/25/2008		70	280	280	280
H: Mapsheet No. 1759 Delamo Bl/ Tajauta Av Mh 486 to M	0358/1759-0393/1759	90 DAYS	9/25/2008		279	1,116	1,116	1,116
Summary for 'PM' = S09C0638					**463**	**1,852**	**1,852**	**1,852**
PM S09C0641								
H: Mapsheet No.1815 219th Pl from Mh 205 To Mh 206	0205/1815-0206/1815	150 DAYS	3/19/2006		350	1,050	700	700
Summary for 'PM' = S09C0641					**350**	**1,050**	**700**	**700**
PM S09S00166								
H: Mapsheet No. 1703 -184TH Street : Mh 140 to C-1758	0224/1758-0140/1703	90 DAYS	4/10/2001		240	960	960	960
H: Mapsheet No. 1703 -184TH Street : Mh 140 to C-1758	0223/1758-0224/1758	90 DAYS	4/10/2001		241	964	964	964
Summary for 'PM' = S09S00166					**481**	**1,924**	**1,924**	**1,924**
PM S09S00171								
H: Mapsheet No. 1704 -Margrete St. : MH #136 to 1705 :	0998/1705-0136/1704	150 DAYS	4/10/2001		433	1,299	866	1,299
Summary for 'PM' = S09S00171					**433**	**1,299**	**866**	**1,299**

C63

Periodics Report for the Carson

2015 - 2017

DESCRIPTION	PIPE_LOCN	FREQUENC	START DAT	INACTIVE DATE	PIPE LENGTH	2015	2016	2017
PM S09S00174								
H: Mapsheet No. 1705 -Ext. 220th St. : MH #649 to 1760 :	0650/1705-0651/1705	150 DAYS	3/29/2001		325	650	650	975
H: Mapsheet No. 1705 -Ext. 220th St. : MH #649 to 1760 :	0649/1705-0650/1705	150 DAYS	3/29/2001		334	668	668	1,002
H: Mapsheet No. 1705 -Ext. 220th St. : MH #649 to 1760 :	0631/1705-0652/1705	150 DAYS	3/29/2001		61	122	122	183
H: Mapsheet No. 1705 -Ext. 220th St. : MH #649 to 1760 :	0629/1705-0975/1705	150 DAYS	3/29/2001		75	150	150	225
H: Mapsheet No. 1705 -Ext. 220th St. : MH #649 to 1760 :	0628/1705-0631/1705	150 DAYS	3/29/2001		242	484	484	726
H: Mapsheet No. 1705 -Ext. 220th St. : MH #649 to 1760 :	0628/1705-0629/1705	150 DAYS	3/29/2001		219	438	438	657
H: Mapsheet No. 1705 -Ext. 220th St. : MH #649 to 1760 :	0651/1705-0652/1705	150 DAYS	3/29/2001		69	138	138	207
			Summary for 'PM' = S09S00174		**1,325**	**2,650**	**2,650**	**3,975**
PM S09S00181								
H: Mapsheet No. 1705 -Delores St. : MH #745 to #754	0714/1705-0753/1705	90 DAYS	3/30/2001	12/27/2016	337	1,348	1,348	
H: Mapsheet No. 1705 -Delores St. : MH #745 to #754	0753/1705-0754/1705	90 DAYS	3/30/2001	12/27/2016	163	652	652	
H: Mapsheet No. 1705 -Delores St. : MH #745 to #754	0715/1705-0745/1705	90 DAYS	3/30/2001	12/27/2016	419	1,676	1,676	
H: Mapsheet No. 1705 -Delores St. : MH #745 to #754	0714/1705-0715/1705	90 DAYS	3/30/2001	12/27/2016	241	964	964	
			Summary for 'PM' = S09S00181		**1,160**	**4,640**	**4,640**	
PM S09S00192								
H: Mapsheet No. 1706 -Panama Avenue: Mh 591 to 606	0604/1706-0605/1706	120 DAYS	3/16/2001		85	255	255	255
H: Mapsheet No. 1706 -Panama Avenue: Mh 591 to 606	0595/1706-0602/1706	120 DAYS	3/16/2001		262	786	786	786
H: Mapsheet No. 1706 -Panama Avenue: Mh 591 to 606	0603/1706-0604/1706	120 DAYS	3/16/2001		77	231	231	231
H: Mapsheet No. 1706 -Panama Avenue: Mh 591 to 606	0591/1706-0595/1706	120 DAYS	3/16/2001		262	786	786	786
H: Mapsheet No. 1706 -Panama Avenue: Mh 591 to 606	0605/1706-0606/1706	120 DAYS	3/16/2001		278	834	834	834
H: Mapsheet No. 1706 -Panama Avenue: Mh 591 to 606	0602/1706-0603/1706	120 DAYS	3/16/2001		147	441	441	441
			Summary for 'PM' = S09S00192		**1,111**	**3,333**	**3,333**	**3,333**

Periodics Report for the Carson

2015 - 2017

DESCRIPTION	PIPE_LOCN	FREQUENC	START DAT	INACTIVE DATE	PIPE LENGTH	2015	2016	2017
PM S09S00193								
H: Mapsheet No. 1706 - 235th Street: Mh 676 to 400	0390/1706-0391/1706	120 DAYS	3/15/2001		348	1,044	1,044	1,044
H: Mapsheet No. 1706 - 235th Street: Mh 676 to 400	0271/1706-0676/1706	120 DAYS	3/15/2001		134	402	402	402
H: Mapsheet No. 1706 - 235th Street: Mh 676 to 400	0392/1706-0400/1706	120 DAYS	3/15/2001		40	120	120	120
H: Mapsheet No. 1706 - 235th Street: Mh 676 to 400	0270/1706-0271/1706	120 DAYS	3/15/2001		245	735	735	735
H: Mapsheet No. 1706 - 235th Street: Mh 676 to 400	0269/1706-0389/1706	120 DAYS	3/15/2001		388	1,164	1,164	1,164
H: Mapsheet No. 1706 - 235th Street: Mh 676 to 400	0269/1706-0270/1706	120 DAYS	3/15/2001		41	123	123	123
H: Mapsheet No. 1706 - 235th Street: Mh 676 to 400	0391/1706-0392/1706	120 DAYS	3/15/2001		235	705	705	705
H: Mapsheet No. 1706 - 235th Street: Mh 676 to 400	0389/1706-0390/1706	120 DAYS	3/15/2001		337	1,011	1,011	1,011
			Summary for 'PM' = S09S00193		**1,768**	**5,304**	**5,304**	**5,304**
PM S09S00194								
H: Mapsheet No. 1706 -Ronan Av. : MH #532 to #535	0532/1706-0533/1706	120 DAYS	8/20/2001		286	858	858	858
H: Mapsheet No. 1706 -Ronan Av. : MH #532 to #535	0533/1706-0535/1706	120 DAYS	8/20/2001		238	714	714	714
			Summary for 'PM' = S09S00194		**524**	**1,572**	**1,572**	**1,572**
PM S09S00195								
H: Mapsheet No. 1706 -R/W W/O Marbella Avenue: Mh 51	0515/1706-0516/1706	30 DAYS	3/15/2001		82	984	984	984
H: Mapsheet No. 1706 -R/W W/O Marbella Avenue: Mh 51	0514/1706-0515/1706	30 DAYS	3/15/2001		304	3,648	3,648	3,648
H: Mapsheet No. 1706 -R/W W/O Marbella Avenue: Mh 51	0513/1706-0514/1706	30 DAYS	3/15/2001		307	3,684	3,684	3,684
H: Mapsheet No. 1706 -R/W W/O Marbella Avenue: Mh 51	0512/1706-0513/1706	30 DAYS	3/15/2001		222	2,664	2,664	2,664
H: Mapsheet No. 1706 -R/W W/O Marbella Avenue: Mh 51	0516/1706-0517/1706	30 DAYS	3/15/2001		99	1,188	1,188	1,188
			Summary for 'PM' = S09S00195		**1,014**	**12,168**	**12,168**	**12,168**
PM S09S00197								
H: Mapsheet No. 1706 -R/W N/O Lincoln : MH #497 to #4	0494/1706-0497/1706	150 DAYS	3/20/2001		70	210	140	210
H: Mapsheet No. 1706 -R/W N/O Lincoln : MH #497 to #4	0493/1706-0494/1706	150 DAYS	3/20/2001		267	801	534	801
			Summary for 'PM' = S09S00197		**337**	**1,011**	**674**	**1,011**

C65

Periodics Report for the Carson

2015 - 2017

DESCRIPTION	PIPE_LOCN	FREQUENC	START DAT	INACTIVE DATE	PIPE LENGTH	2015	2016	2017
PM S09S00199								
H: Mapsheet No. 1706 -W/S Alley Panama Avenue: Mh 486	0489/1706-0491/1706	30 DAYS	1/1/1998		300	3,600	3,600	3,600
H: Mapsheet No. 1706 -W/S Alley Panama Avenue: Mh 486	0496/1706-0591/1706	30 DAYS	1/1/1998		252	3,024	3,024	3,024
H: Mapsheet No. 1706 -W/S Alley Panama Avenue: Mh 486	0496/1706-0497/1706	30 DAYS	1/1/1998		123	1,476	1,476	1,476
H: Mapsheet No. 1706 -W/S Alley Panama Avenue: Mh 486	0491/1706-0497/1706	30 DAYS	1/1/1998		147	1,764	1,764	1,764
H: Mapsheet No. 1706 -W/S Alley Panama Avenue: Mh 486	0486/1706-0489/1706	30 DAYS	1/1/1998		265	3,180	3,180	3,180
			Summary for 'PM' = S09S00199		**1,087**	**13,044**	**13,044**	**13,044**
PM S09S00200								
H: Mapsheet No. 1706 -R/W E/O Ravenna : MH #481 to #	0481/1706-0482/1706	60 DAYS	2/1/1998		162	972	972	972
			Summary for 'PM' = S09S00200		**162**	**972**	**972**	**972**
PM S09S00202								
H: Mapsheet No. 1706 -R/W S/O 231st St. : MH #277 to #	0277/1706-0317/1706	120 DAYS	3/20/2001		187	561	561	561
H: Mapsheet No. 1706 -R/W S/O 231st St. : MH #277 to #	0317/1706-0318/1706	120 DAYS	3/20/2001		209	627	627	627
			Summary for 'PM' = S09S00202		**396**	**1,188**	**1,188**	**1,188**
PM S09S00265								
H: Mapsheet No. 1759 -Cyrene Dr. : MH #358 to #463	0462/1759-0463/1759	90 DAYS	12/10/2008		299	1,196	1,196	1,196
H: Mapsheet No. 1759 -Cyrene Dr. : MH #358 to #463	0399/1759-0462/1759	90 DAYS	12/10/2008		326	1,304	1,304	1,304
H: Mapsheet No. 1759 -Cyrene Dr. : MH #358 to #463	0358/1759-0399/1759	90 DAYS	12/10/2008		257	1,028	1,028	1,028
			Summary for 'PM' = S09S00265		**882**	**3,528**	**3,528**	**3,528**
PM S09S00279								
H: Mapsheet No. 1760 -220th St. : MH #33 to #270	0046/1760-0049/1760	90 DAYS	4/3/2001		259	1,036	1,036	1,036
H: Mapsheet No. 1760 -220th St. : MH #33 to #270	0034/1760-0046/1760	90 DAYS	4/3/2001		266	1,064	1,064	1,064
H: Mapsheet No. 1760 -220th St. : MH #33 to #270	0033/1760-0034/1760	90 DAYS	4/3/2001		55	220	220	220
H: Mapsheet No. 1760 -220th St. : MH #33 to #270	0049/1760-0052/1760	90 DAYS	4/3/2001		346	1,384	1,384	1,384
H: Mapsheet No. 1760 -220th St. : MH #33 to #270	0052/1760-0059/1760	90 DAYS	4/3/2001		330	1,320	1,320	1,320
H: Mapsheet No. 1760 -220th St. : MH #33 to #270	0059/1760-0270/1760	90 DAYS	4/3/2001		113	452	452	452
			Summary for 'PM' = S09S00279		**1,369**	**5,476**	**5,476**	**5,476**

C66

Periodics Report for the Carson

2015 - 2017

DESCRIPTION	PIPE_LOCN	FREQUENC	START DAT	INACTIVE DATE	PIPE LENGTH	2015	2016	2017
PM S09S00280								
H: Mapsheet No. 1760 - 220th Street: Mh 975 (C-1705) to	0345/1760-0346/1760	60 DAYS	3/1/1998		305	1,830	1,830	1,830
H: Mapsheet No. 1760 - 220th Street: Mh 975 (C-1705) to	0341/1760-0342/1760	60 DAYS	3/1/1998		43	258	258	258
H: Mapsheet No. 1760 - 220th Street: Mh 975 (C-1705) to	0342/1760-0343/1760	60 DAYS	3/1/1998		59	354	354	354
H: Mapsheet No. 1760 - 220th Street: Mh 975 (C-1705) to	0344/1760-0613/1760	60 DAYS	3/1/1998		77	462	462	462
H: Mapsheet No. 1760 - 220th Street: Mh 975 (C-1705) to	0345/1760-0613/1760	60 DAYS	3/1/1998		223	1,338	1,338	1,338
H: Mapsheet No. 1760 - 220th Street: Mh 975 (C-1705) to	0346/1760-0975/1705	60 DAYS	3/1/1998		343	2,058	2,058	2,058
H: Mapsheet No. 1760 - 220th Street: Mh 975 (C-1705) to	0343/1760-0344/1760	60 DAYS	3/1/1998		313	1,878	1,878	1,878
			Summary for 'PM' = S09S00280		**1,363**	**8,178**	**8,178**	**8,178**
PM S09S00285								
H: Mapsheet No. 1760 -Desford St. : MH #75 to #233	0569/1760-0570/1760	90 DAYS	4/12/2001		183	732	732	732
H: Mapsheet No. 1760 -Desford St. : MH #75 to #233	0232/1760-0606/1760	90 DAYS	4/12/2001		289	1,156	1,156	1,156
H: Mapsheet No. 1760 -Desford St. : MH #75 to #233	0232/1760-0574/1760	90 DAYS	4/12/2001		123	492	492	492
H: Mapsheet No. 1760 -Desford St. : MH #75 to #233	0573/1760-0574/1760	90 DAYS	4/12/2001		280	1,120	1,120	1,120
H: Mapsheet No. 1760 -Desford St. : MH #75 to #233	0570/1760-0573/1760	90 DAYS	4/12/2001		246	984	984	984
H: Mapsheet No. 1760 -Desford St. : MH #75 to #233	0568/1760-0569/1760	90 DAYS	4/12/2001		292	1,168	1,168	1,168
H: Mapsheet No. 1760 -Desford St. : MH #75 to #233	0075/1760-0568/1760	90 DAYS	4/12/2001		282	1,128	1,128	1,128
			Summary for 'PM' = S09S00285		**1,695**	**6,780**	**6,780**	**6,780**
PM S09S00291								
H: Mapsheet No. 1761 -Central Park North : MH 139 to 27	0139/1761-0164/1761	120 DAYS	3/1/1998		174	522	522	522
H: Mapsheet No. 1761 -Central Park North : MH 139 to 27	0164/1761-0271/1761	120 DAYS	3/1/1998		175	525	525	525
			Summary for 'PM' = S09S00291		**349**	**1,047**	**1,047**	**1,047**

Periodics Report for the Carson

2015 - 2017

DESCRIPTION	PIPE_LOCN	FREQUENC	START DAT	INACTIVE DATE	PIPE LENGTH	2015	2016	2017
PM S09S00364								
H: Mapsheet No. 1760 - Bach Street: Mh 45 to 241	0046/1760-0047/1760	150 DAYS	4/3/2001		184	368	552	368
H: Mapsheet No. 1760 - Bach Street: Mh 45 to 241	0047/1760-0048/1760	150 DAYS	4/3/2001		312	624	936	624
H: Mapsheet No. 1760 - Bach Street: Mh 45 to 241	0046/1760-0241/1760	150 DAYS	4/3/2001		70	140	210	140
H: Mapsheet No. 1760 - Bach Street: Mh 45 to 241	0045/1760-0241/1760	150 DAYS	4/3/2001		350	700	1,050	700
			Summary for 'PM' = S09S00364		**916**	**1,832**	**2,748**	**1,832**
PM S09S00373								
H: Mapsheet No. 1706 - Lincoln St : MH #491 to #492	0491/1706-0492/1706	180 DAYS	3/20/2001		362	724	724	724
			Summary for 'PM' = S09S00373		**362**	**724**	**724**	**724**
PM S09S00383								
H: Mapsheet No. 1706 - R/W N/O Sepulveda Blvd: Mh 533	0540/1706-0541/1706	90 DAYS	1/22/2008		108	432	432	432
H: Mapsheet No. 1706 - R/W N/O Sepulveda Blvd: Mh 533	0541/1706-0543/1706	90 DAYS	1/22/2008		350	1,400	1,400	1,400
H: Mapsheet No. 1706 - R/W N/O Sepulveda Blvd: Mh 533	0533/1706-0540/1706	90 DAYS	1/22/2008		257	1,028	1,028	1,028
			Summary for 'PM' = S09S00383		**715**	**2,860**	**2,860**	**2,860**
PM S09S00393								
H: Mapsheet No.1703-186th St. From MH #155 to MH #15	0157/1703-0158/1703	90 DAYS	4/10/2001		218	872	872	872
H: Mapsheet No.1703-186th St. From MH #155 to MH #15	0155/1703-0156/1703	90 DAYS	4/10/2001		297	1,188	1,188	1,188
H: Mapsheet No.1703-186th St. From MH #155 to MH #15	0156/1703-0157/1703	90 DAYS	4/10/2001		240	960	960	960
			Summary for 'PM' = S09S00393		**755**	**3,020**	**3,020**	**3,020**

Periodics Report for the Carson

2015 - 2017

DESCRIPTION	PIPE_LOCN	FREQUENC	START DAT	INACTIVE DATE	PIPE LENGTH	2015	2016	2017
PM S09S0050								
H: Mapsheet No. 1761-GG (Pump Station) From MH 316 t	0140/1761-0141/1761	90 DAYS	4/3/2001		148	592	592	592
H: Mapsheet No. 1761-GG (Pump Station) From MH 316 t	0145/1761-PUMP/1761	90 DAYS	4/3/2001		50	200	200	200
H: Mapsheet No. 1761-GG (Pump Station) From MH 316 t	0139/1761-0140/1761	90 DAYS	4/3/2001		148	592	592	592
H: Mapsheet No. 1761-GG (Pump Station) From MH 316 t	0143/1761-0145/1761	90 DAYS	4/3/2001		71	284	284	284
H: Mapsheet No. 1761-GG (Pump Station) From MH 316 t	0141/1761-0142/1761	90 DAYS	4/3/2001		141	564	564	564
H: Mapsheet No. 1761-GG (Pump Station) From MH 316 t	0139/1761-0145/1761	90 DAYS	4/3/2001		48	192	192	192
H: Mapsheet No. 1761-GG (Pump Station) From MH 316 t	0137/1761-0142/1761	90 DAYS	4/3/2001		144	576	576	576
			Summary for 'PM' = S09S0050		**750**	**3,000**	**3,000**	**3,000**
PM S09S0051								
H: Mapsheet No.1706-Figueroa From MH 284 to MH 689 (	0284/1706-0689/1706	120 DAYS	3/20/2001		54	162	162	162
			Summary for 'PM' = S09S0051		**54**	**162**	**162**	**162**
PM S09S0056								
H: Mapsheet No.1705-Neptune Ave. From MH 623 to MH 6	0623/1705-0624/1705	120 DAYS	4/13/1999		266	798	798	798
H: Mapsheet No.1705-Neptune Ave. From MH 623 to MH 6	0624/1705-0635/1705	120 DAYS	4/13/1999		265	795	795	795
			Summary for 'PM' = S09S0056		**531**	**1,593**	**1,593**	**1,593**
PM S09S0059								
H: Mapsheet No. 1759-Denwall From MH 620 to MH 644 (	0620/1759-0644/1759	120 DAYS	4/11/2001		315	945	945	945
			Summary for 'PM' = S09S0059		**315**	**945**	**945**	**945**
PM S09S00602								
H: Mapsheet No. 1706-Archibald From MH 359 to MH 327(	0318/1706-0359/1706	120 DAYS	5/11/1999		213	639	639	639
H: Mapsheet No. 1706-Archibald From MH 359 to MH 327(	0318/1706-0327/1706	120 DAYS	5/11/1999		252	756	756	756
			Summary for 'PM' = S09S00602		**465**	**1,395**	**1,395**	**1,395**
PM S09S00603								
H: Mapsheet No.-1761-238th St. From MH 95 to MH 134 (	0095/1761-0134/1761	150 DAYS	3/20/2001		162	486	324	486
			Summary for 'PM' = S09S00603		**162**	**486**	**324**	**486**

C69

Periodics Report for the Carson

2015 - 2017

DESCRIPTION	PIPE_LOCN	FREQUENC	START DAT	INACTIVE DATE	PIPE LENGTH	2015	2016	2017
PM S09S00616								
H: Mapsheet No.1760 -Avalon Blvd. From MH 392 to MH 3	0392/1760-0393/1760	180 DAYS	4/3/2001		360	720	720	720
			Summary for 'PM' = S09S00616		**360**	**720**	**720**	**720**
PM S09S00628								
H: Mapsheet No. 1705-E/S Figueroa From Mh 37 to Mh 29	0035/1705-0036/1705	180 DAYS	3/30/2001		317	634	634	634
H: Mapsheet No. 1705-E/S Figueroa From Mh 37 to Mh 29	0030/1705-0035/1705	180 DAYS	3/30/2001		302	604	604	604
H: Mapsheet No. 1705-E/S Figueroa From Mh 37 to Mh 29	0029/1705-0030/1705	180 DAYS	3/30/2001		175	350	350	350
H: Mapsheet No. 1705-E/S Figueroa From Mh 37 to Mh 29	0036/1705-0037/1705	180 DAYS	3/30/2001		328	656	656	656
			Summary for 'PM' = S09S00628		**1,122**	**2,244**	**2,244**	**2,244**
PM S09S00630								
H: Mapsheet No. 1705 -218th St. From Mh 900 to Mh 903	0900/1705-0901/1705	150 DAYS	3/30/2001		254	762	508	762
H: Mapsheet No. 1705 -218th St. From Mh 900 to Mh 903	0901/1705-0903/1705	150 DAYS	3/30/2001		253	759	506	759
			Summary for 'PM' = S09S00630		**507**	**1,521**	**1,014**	**1,521**
PM S09S00636								
H: Mapsheet No.1706 - Alley S/O 231ST Street from Mh 65	0650/1706-0651/1706	150 DAYS	3/16/2001		130	390	260	390
H: Mapsheet No.1706 - Alley S/O 231ST Street from Mh 65	0649/1706-0650/1706	150 DAYS	3/16/2001		328	984	656	984
H: Mapsheet No.1706 - Alley S/O 231ST Street from Mh 65	0651/1706-0652/1706	150 DAYS	3/16/2001		260	780	520	780
			Summary for 'PM' = S09S00636		**718**	**2,154**	**1,436**	**2,154**
PM S09S00639								
H: Mapsheet No 1706-232nd St. From MH 654 to Mh 639(	0651/1706-0653/1706	120 DAYS	3/16/2001		171	513	513	513
H: Mapsheet No 1706-232nd St. From MH 654 to Mh 639(	0646/1706-0653/1706	120 DAYS	3/16/2001		157	471	471	471
H: Mapsheet No 1706-232nd St. From MH 654 to Mh 639(	0639/1706-0646/1706	120 DAYS	3/16/2001		332	996	996	996
H: Mapsheet No 1706-232nd St. From MH 654 to Mh 639(	0651/1706-0654/1706	120 DAYS	3/16/2001		166	498	498	498
			Summary for 'PM' = S09S00639		**826**	**2,478**	**2,478**	**2,478**

Periodics Report for the Carson

2015 - 2017

DESCRIPTION	PIPE_LOCN	FREQUENC	START DAT	INACTIVE DATE	PIPE LENGTH	2015	2016	2017
PM S09S00640								
H: Mapsheet No. 1705-Figueroa From Mh 47 to Mh 48	0047/1705-0048/1705	120 DAYS	3/30/2001		199	597	597	597
Summary for 'PM' = S09S00640					**199**	**597**	**597**	**597**
PM S09S00641								
H: Mapsheet No.1705-Shearer Ave From Mh 805 to Mh 80	0804/1705-0805/1705	150 DAYS	3/30/2001		400	1,200	800	1,200
Summary for 'PM' = S09S00641					**400**	**1,200**	**800**	**1,200**
PM S09S00644								
H:Mapsheet No.1705-R/W S/O 226th St. From Mh 560 to	0560/1705-0564/1705	150 DAYS	3/30/2001		141	423	282	282
H:Mapsheet No.1705-R/W S/O 226th St. From Mh 560 to	0564/1705-0565/1705	150 DAYS	3/30/2001		84	252	168	168
Summary for 'PM' = S09S00644					**225**	**675**	**450**	**450**
PM S09S00656								
H: Mapsheet No.1761-Marible Ave From MH 114 to MH 11	0113/1761-0114/1761	150 DAYS	4/3/2001		308	616	924	616
Summary for 'PM' = S09S00656					**308**	**616**	**924**	**616**
PM S09S00662								
H: Mapsheet No.1761-R/W E/O 234th St. From MH 114 to	0114/1761-0126/1761	150 DAYS	4/3/2001		533	1,066	1,599	1,066
Summary for 'PM' = S09S00662					**533**	**1,066**	**1,599**	**1,066**
PM S09S00667								
H: Mapsheet No.1706-Realty St. From MH 506 to MH 505	0504/1706-0506/1706	120 DAYS	9/1/2001		251	753	753	753
H: Mapsheet No.1706-Realty St. From MH 506 to MH 505	0504/1706-0505/1706	120 DAYS	9/1/2001		131	393	393	393
Summary for 'PM' = S09S00667					**382**	**1,146**	**1,146**	**1,146**

Periodics Report for the Carson

2015 - 2017

DESCRIPTION	PIPE_LOCN	FREQUENC	START DAT	INACTIVE DATE	PIPE LENGTH	2015	2016	2017
PM S09S00668								
H: Mapsheet No.1761 HH MH 139 to MH 161	0162/1761-0164/1761	120 DAYS	4/3/2001		250	750	750	750
H: Mapsheet No.1761 HH MH 139 to MH 161	0139/1761-0164/1761	120 DAYS	4/3/2001		174	522	522	522
H: Mapsheet No.1761 HH MH 139 to MH 161	0162/1761-0163/1761	120 DAYS	4/3/2001		250	750	750	750
H: Mapsheet No.1761 HH MH 139 to MH 161	0161/1761-0163/1761	120 DAYS	4/3/2001		275	825	825	825
			Summary for 'PM' = S09S00668		**949**	**2,847**	**2,847**	**2,847**
PM S09S00703								
H: Mapsheet No. 1706 - 235TH Street: Mh 400 to 396	0398/1706-0399/1706	120 DAYS	9/5/2001		225	675	675	675
H: Mapsheet No. 1706 - 235TH Street: Mh 400 to 396	0399/1706-0400/1706	120 DAYS	9/5/2001		321	963	963	963
H: Mapsheet No. 1706 - 235TH Street: Mh 400 to 396	0397/1706-0398/1706	120 DAYS	9/5/2001		73	219	219	219
H: Mapsheet No. 1706 - 235TH Street: Mh 400 to 396	0396/1706-0397/1706	120 DAYS	9/5/2001		326	978	978	978
			Summary for 'PM' = S09S00703		**945**	**2,835**	**2,835**	**2,835**
PM S09S00706								
H: Mapsheet No. 1703 - Towne Ave. : Mh # 140 to 167	0153/1703-0167/1703	90 DAYS	4/10/2010		493	1,972	1,972	1,972
H: Mapsheet No. 1703 - Towne Ave. : Mh # 140 to 167	0152/1703-0153/1703	90 DAYS	4/10/2010		238	952	952	952
H: Mapsheet No. 1703 - Towne Ave. : Mh # 140 to 167	0140/1703-0152/1703	90 DAYS	4/10/2010		246	984	984	984
			Summary for 'PM' = S09S00706		**977**	**3,908**	**3,908**	**3,908**
PM S09S00731								
H: Mapsheet No. 1760 - N/S Carson Street : Mh 376 to C-1	0377/1760-0982/1705	120 DAYS	11/19/2002		301	903	903	903
H: Mapsheet No. 1760 - N/S Carson Street : Mh 376 to C-1	0376/1760-0377/1760	120 DAYS	11/19/2002		277	831	831	831
			Summary for 'PM' = S09S00731		**578**	**1,734**	**1,734**	**1,734**

Periodics Report for the Carson

2015 - 2017

DESCRIPTION	PIPE_LOCN	FREQUENC	START DAT	INACTIVE DATE	PIPE LENGTH	2015	2016	2017
PM S09S00736								
H: Mapsheet No. 1760 - Acarus Avenue: Mh 605 to 33	0534/1760-0537/1760	150 DAYS	2/16/2003		227	454	681	454
H: Mapsheet No. 1760 - Acarus Avenue: Mh 605 to 33	0028/1760-0531/1760	150 DAYS	2/16/2003		342	684	1,026	684
H: Mapsheet No. 1760 - Acarus Avenue: Mh 605 to 33	0533/1760-0534/1760	150 DAYS	2/16/2003		215	430	645	430
H: Mapsheet No. 1760 - Acarus Avenue: Mh 605 to 33	0028/1760-0030/1760	150 DAYS	2/16/2003		316	632	948	632
H: Mapsheet No. 1760 - Acarus Avenue: Mh 605 to 33	0030/1760-0033/1760	150 DAYS	2/16/2003		275	550	825	550
H: Mapsheet No. 1760 - Acarus Avenue: Mh 605 to 33	0537/1760-0605/1760	150 DAYS	2/16/2003		83	166	249	166
H: Mapsheet No. 1760 - Acarus Avenue: Mh 605 to 33	0531/1760-0533/1760	150 DAYS	2/16/2003		161	322	483	322
			Summary for 'PM' = S09S00736		**1,619**	**3,238**	**4,857**	**3,238**
PM S09S00737								
H: Mapsheet No. 1760 - 215TH Place: Mh 141 to 139	0243/1760-0244/1760	90 DAYS	2/17/2003		190	760	760	760
H: Mapsheet No. 1760 - 215TH Place: Mh 141 to 139	0139/1760-0244/1760	90 DAYS	2/17/2003		300	1,200	1,200	1,200
H: Mapsheet No. 1760 - 215TH Place: Mh 141 to 139	0140/1760-0141/1760	90 DAYS	2/17/2003		95	380	380	380
H: Mapsheet No. 1760 - 215TH Place: Mh 141 to 139	0140/1760-0243/1760	90 DAYS	2/17/2003		300	1,200	1,200	1,200
			Summary for 'PM' = S09S00737		**885**	**3,540**	**3,540**	**3,540**
PM S09S00739								
H: Mapsheet No. 1815 - Carson Street: Mh 151 to 157	0152/1815-0156/1815	90 DAYS	2/28/2003		307	1,228	1,228	1,228
H: Mapsheet No. 1815 - Carson Street: Mh 151 to 157	0151/1815-0152/1815	90 DAYS	2/28/2003		317	1,268	1,268	1,268
H: Mapsheet No. 1815 - Carson Street: Mh 151 to 157	0156/1815-0157/1815	90 DAYS	2/28/2003		247	988	988	988
			Summary for 'PM' = S09S00739		**871**	**3,484**	**3,484**	**3,484**

Periodics Report for the Carson

2015 - 2017

DESCRIPTION	PIPE_LOCN	FREQUENC	START DAT	INACTIVE DATE	PIPE LENGTH	2015	2016	2017
PM S09S00742								
H: Mapsheet No. 1815 - Van Buren Street: Mh 71 to 78	0071/1815-0072/1815	60 DAYS	4/16/2003		287	1,722	1,722	1,722
H: Mapsheet No. 1815 - Van Buren Street: Mh 71 to 78	0072/1815-0073/1815	60 DAYS	4/16/2003		344	2,064	2,064	2,064
H: Mapsheet No. 1815 - Van Buren Street: Mh 71 to 78	0073/1815-0074/1815	60 DAYS	4/16/2003		348	2,088	2,088	2,088
H: Mapsheet No. 1815 - Van Buren Street: Mh 71 to 78	0074/1815-0075/1815	60 DAYS	4/16/2003		359	2,154	2,154	2,154
H: Mapsheet No. 1815 - Van Buren Street: Mh 71 to 78	0075/1815-0076/1815	60 DAYS	4/16/2003		296	1,776	1,776	1,776
H: Mapsheet No. 1815 - Van Buren Street: Mh 71 to 78	0076/1815-0077/1815	60 DAYS	4/16/2003		268	1,608	1,608	1,608
H: Mapsheet No. 1815 - Van Buren Street: Mh 71 to 78	0077/1815-0078/1815	60 DAYS	4/16/2003		239	1,434	1,434	1,434
			Summary for 'PM' = S09S00742		**2,141**	**12,846**	**12,846**	**12,846**
PM S09S00747								
H: Mapsheet No. 1757 - Alondra Blvd: Mh 28 to 25	0025/1757-0028/1757	90 DAYS	6/30/2003		58	232	232	232
			Summary for 'PM' = S09S00747		**58**	**232**	**232**	**232**
PM S09S00756								
H: Mapsheet No. 1761 - Realty Street: Mh 22 to 23	0023/1761-0024/1761	120 DAYS	11/5/2003		325	975	975	975
H: Mapsheet No. 1761 - Realty Street: Mh 22 to 23	0022/1761-0024/1761	120 DAYS	11/5/2003		80	240	240	240
			Summary for 'PM' = S09S00756		**405**	**1,215**	**1,215**	**1,215**
PM S09S00761								
H: Mapsheet No. 1758 - Sand Lanke Avenue: Mh 162 to 16	0162/1758-0163/1758	150 DAYS	12/8/2003		249	747	498	747
			Summary for 'PM' = S09S00761		**249**	**747**	**498**	**747**
PM S09S00765								
H: Mapsheet No. 1761 - Camel Back North: Mh 271 to 194	0194/1761-0271/1761	120 DAYS	1/5/2004		135	405	405	405
			Summary for 'PM' = S09S00765		**135**	**405**	**405**	**405**
PM S09S00771								
H: Mapsheet No. 1705 - Caroldale Avenue: Mh 16 to 17	0016/1705-0017/1705	90 DAYS	4/19/2004		261	1,044	1,044	1,044
			Summary for 'PM' = S09S00771		**261**	**1,044**	**1,044**	**1,044**

C74

Periodics Report for the Carson

2015 - 2017

DESCRIPTION	PIPE_LOCN	FREQUENC	START DAT	INACTIVE DATE	PIPE LENGTH	2015	2016	2017
PM S09S00773								
H: Mapsheet No. 1759 - Harlan Avenue: 402 to 404	0402/1759-0403/1759	150 DAYS	5/26/2004		165	495	330	495
H: Mapsheet No. 1759 - Harlan Avenue: 402 to 404	0403/1759-0404/1759	150 DAYS	5/26/2004		263	789	526	789
			Summary for 'PM' = S09S00773		**428**	**1,284**	**856**	**1,284**
PM S09S00782								
H: Mapsheet No. 1761 - 236TH Street: Mh 315 to 309	0309/1761-0310/1761	120 DAYS	8/10/2004		170	510	510	510
H: Mapsheet No. 1761 - 236TH Street: Mh 315 to 309	0310/1761-0311/1761	120 DAYS	8/10/2004		350	1,050	1,050	1,050
H: Mapsheet No. 1761 - 236TH Street: Mh 315 to 309	0311/1761-0312/1761	120 DAYS	8/10/2004		350	1,050	1,050	1,050
H: Mapsheet No. 1761 - 236TH Street: Mh 315 to 309	0312/1761-0313/1761	120 DAYS	8/10/2004		200	600	600	600
H: Mapsheet No. 1761 - 236TH Street: Mh 315 to 309	0313/1761-0314/1761	120 DAYS	8/10/2004		350	1,050	1,050	1,050
H: Mapsheet No. 1761 - 236TH Street: Mh 315 to 309	0314/1761-0315/1761	120 DAYS	8/10/2004		350	1,050	1,050	1,050
			Summary for 'PM' = S09S00782		**1,770**	**5,310**	**5,310**	**5,310**
PM S09S00786								
H: Mapsheet No. 1760 - W/S Avalon Blvd: Mh 71 to 398	0394/1760-0396/1760	150 DAYS	8/23/2004		350	700	1,050	700
H: Mapsheet No. 1760 - W/S Avalon Blvd: Mh 71 to 398	0396/1760-0398/1760	150 DAYS	8/23/2004		350	700	1,050	700
H: Mapsheet No. 1760 - W/S Avalon Blvd: Mh 71 to 398	0071/1760-0394/1760	150 DAYS	8/23/2004		59	118	177	118
			Summary for 'PM' = S09S00786		**759**	**1,518**	**2,277**	**1,518**
PM S09S00810								
H: Mapsheet No. 1705 - 220TH Street: Mh 919 to 914	0914/1705-0915/1705	150 DAYS	11/23/2004		286	858	572	858
H: Mapsheet No. 1705 - 220TH Street: Mh 919 to 914	0915/1705-0916/1705	150 DAYS	11/23/2004		236	708	472	708
H: Mapsheet No. 1705 - 220TH Street: Mh 919 to 914	0916/1705-0917/1705	150 DAYS	11/23/2004		350	1,050	700	1,050
H: Mapsheet No. 1705 - 220TH Street: Mh 919 to 914	0917/1705-1059/1705	150 DAYS	11/23/2004		242	726	484	726
H: Mapsheet No. 1705 - 220TH Street: Mh 919 to 914	0918/1705-0919/1705	150 DAYS	11/23/2004		223	669	446	669
H: Mapsheet No. 1705 - 220TH Street: Mh 919 to 914	0918/1705-1059/1705	150 DAYS	11/23/2004		69	207	138	207
			Summary for 'PM' = S09S00810		**1,406**	**4,218**	**2,812**	**4,218**

Periodics Report for the Carson

2015 - 2017

DESCRIPTION	PIPE_LOCN	FREQUENC	START DAT	INACTIVE DATE	PIPE LENGTH	2015	2016	2017
PM S09S00811								
H: Mapsheet No. 1705 - Main Street: Mh 937 to 938	0936/1705-0938/1705	150 DAYS	12/3/2004		167	334	501	334
H: Mapsheet No. 1705 - Main Street: Mh 937 to 938	0936/1705-0938/1705	150 DAYS	12/3/2004		167	334	501	334
			Summary for 'PM' = S09S00811		**334**	**668**	**1,002**	**668**
PM S09S00814								
H:Mapsheet No. 1761 - Fries Ave. : Mh 304 to 240	0238/1761-0304/1761	90 DAYS	3/21/2007		150	600	600	600
H:Mapsheet No. 1761 - Fries Ave. : Mh 304 to 240	0238/1761-0239/1761	90 DAYS	3/21/2007		300	1,200	1,200	1,200
H:Mapsheet No. 1761 - Fries Ave. : Mh 304 to 240	0237/1761-0240/1761	90 DAYS	3/21/2007		271	1,084	1,084	1,084
H:Mapsheet No. 1761 - Fries Ave. : Mh 304 to 240	0239/1761-0240/1761	90 DAYS	3/21/2007		373	1,492	1,492	1,492
			Summary for 'PM' = S09S00814		**1,094**	**4,376**	**4,376**	**4,376**
PM S09S00825								
H: Mapsheet No. 1758 R/W S/O Walnut St. : MH #76 to M	0110/1758-0111/1758	180 DAYS	4/9/2008		295	590	590	590
H: Mapsheet No. 1758 R/W S/O Walnut St. : MH #76 to M	0076/1758-0110/1758	180 DAYS	4/9/2008		199	398	398	398
			Summary for 'PM' = S09S00825		**494**	**988**	**988**	**988**
PM S09S00827								
H: Mapsheet No. C-1705 224th St : MH #536 to MH #22	0936/1705-0937/1705	180 DAYS	5/14/2008		79	158	158	158
			Summary for 'PM' = S09S00827		**79**	**158**	**158**	**158**
PM S09S00838								
H; Mapsheet No. 1759 - PRINCETOWN AVE FROM MH 345	0345/1759-0347/1759	90 DAYS	3/11/2009		254	1,016	1,016	1,016
			Summary for 'PM' = S09S00838		**254**	**1,016**	**1,016**	**1,016**
PM S09S00839								
H; MAPSHEET NO. 1705 - MAIN ST FROM MH 410 TO MH	0410/1705-0876/1705	120 DAYS	4/9/2009		25	75	75	75
H; MAPSHEET NO. 1705 - MAIN ST FROM MH 410 TO MH	0875/1705-0876/1705	120 DAYS	4/9/2009		32	96	96	96
			Summary for 'PM' = S09S00839		**57**	**171**	**171**	**171**

Periodics Report for the Carson

2015 - 2017

DESCRIPTION	PIPE_LOCN	FREQUENC	START DAT	INACTIVE DATE	PIPE LENGTH	2015	2016	2017
PM S09S0689								
H; Mapsheet No. 1759 - R/W W/O AVALON BLVD FROM M	0523/1759-0524/1759	30 DAYS	12/10/2013		257	3,084	3,084	3,084
H; Mapsheet No. 1759 - R/W W/O AVALON BLVD FROM M	0524/1759-0525/1759	30 DAYS	12/10/2013		262	3,144	3,144	3,144
H; Mapsheet No. 1759 - R/W W/O AVALON BLVD FROM M	0520/1759-0521/1759	30 DAYS	12/10/2013		228	2,736	2,736	2,736
H; Mapsheet No. 1759 - R/W W/O AVALON BLVD FROM M	0522/1759-0523/1759	30 DAYS	12/10/2013		129	1,548	1,548	1,548
H; Mapsheet No. 1759 - R/W W/O AVALON BLVD FROM M	0521/1759-0522/1759	30 DAYS	12/10/2013		350	4,200	4,200	4,200
			Summary for 'PM' = S09S0689		**1,226**	**14,712**	**14,712**	**14,712**
PM S09S0761								
HYDRO (WARHOG):Mapsheet No.1760- MARINE AVE FRO	0301/1760-0303/1760	90 DAYS	6/25/2014		308	1,232	1,232	1,232
			Summary for 'PM' = S09S0761		**308**	**1,232**	**1,232**	**1,232**
PM S10CR0079								
RP: Mapsheet No. 1761-238th St. From Mh 101 to Mh 103	0102/1761-0103/1761	18 MONTHS	6/6/2000		69	69	69	
RP: Mapsheet No. 1761-238th St. From Mh 101 to Mh 103	0101/1761-0102/1761	18 MONTHS	6/6/2000		327	327	327	
			Summary for 'PM' = S10CR0079		**396**	**396**	**396**	
PM S10S00456								
R: Mapsheet No. 1705 - Delores : Mh #714 to #754	0753/1705-0754/1705	180 DAYS	3/30/2001		163	326	326	326
R: Mapsheet No. 1705 - Delores : Mh #714 to #754	0714/1705-0753/1705	180 DAYS	3/30/2001		337	674	674	674
			Summary for 'PM' = S10S00456		**500**	**1,000**	**1,000**	**1,000**
PM S10S00459								
R: Mapsheet No. 1705 - Swope St. : Mh #624 to #635	0624/1705-0635/1705	180 DAYS	4/13/1999		265	530	530	530
			Summary for 'PM' = S10S00459		**265**	**530**	**530**	**530**
PM S10S00461								
R: Mapsheet No. 1706 - 231st St. : Mh #318 to #327	0318/1706-0327/1706	180 DAYS	5/11/1999		252	504	504	504
			Summary for 'PM' = S10S00461		**252**	**504**	**504**	**504**

C77

Periodics Report for the Carson

2015 - 2017

DESCRIPTION	PIPE_LOCN	FREQUENC	START DAT	INACTIVE DATE	PIPE LENGTH	2015	2016	2017
PM S10S00462								
R: Mapsheet No. 1706 - 232nd St. : Mh #654 to #651	0651/1706-0654/1706	180 DAYS	3/16/2001		166	332	332	332
Summary for 'PM' = S10S00462					**166**	**332**	**332**	**332**
PM S10S00463								
R: Mapsheet No. 1706 - R/W S/O 231st St. : Mh #277 to	0277/1706-0317/1706	180 DAYS	3/20/2001		187	374	374	374
R: Mapsheet No. 1706 - R/W S/O 231st St. : Mh #277 to	0317/1706-0318/1706	180 DAYS	3/20/2001		209	418	418	418
Summary for 'PM' = S10S00463					**396**	**792**	**792**	**792**
PM S10S00464								
R: Mapsheet No. 1706 - R/W N/O Sepulveda : Mh #532 to	0532/1706-0533/1706	210 DAYS	8/20/2001		286	572	572	572
R: Mapsheet No. 1706 - R/W N/O Sepulveda : Mh #532 to	0533/1706-0535/1706	210 DAYS	8/20/2001		238	476	476	476
Summary for 'PM' = S10S00464					**524**	**1,048**	**1,048**	**1,048**
PM S10S00485								
R: Mapsheet No. 1759 - Gunlock Av. : Mh #300 to #302	0300/1759-0301/1759	180 DAYS	6/1/1998		144	288	288	288
R: Mapsheet No. 1759 - Gunlock Av. : Mh #300 to #302	0301/1759-0302/1759	180 DAYS	6/1/1998		350	700	700	700
Summary for 'PM' = S10S00485					**494**	**988**	**988**	**988**
PM S10S00495								
R: Mapsheet No. 1761 - R/W N/O 237th St. : Mh #108 to	0108/1761-0109/1761	90 DAYS	6/1/1998		320	1,280	1,280	1,280
Summary for 'PM' = S10S00495					**320**	**1,280**	**1,280**	**1,280**
PM S10S00530								
R: Mapsheet No. 1760 Edgar Street From MH 456 to 457	0456/1760-0457/1760	150 DAYS	3/5/2001		136	408	272	408
Summary for 'PM' = S10S00530					**136**	**408**	**272**	**408**
PM S10S00627								
R: Mapsheet No.1704-Torrance Blvd From Mh 133 to Mh 1	0132/1704-0133/1704	90 DAYS	2/17/2000		329	1,316	1,316	1,316
Summary for 'PM' = S10S00627					**329**	**1,316**	**1,316**	**1,316**

Periodics Report for the Carson

2015 - 2017

DESCRIPTION	PIPE_LOCN	FREQUENC	START DAT	INACTIVE DATE	PIPE LENGTH	2015	2016	2017
PM S10S00685								
R: Mapsheet No. 1759 - Coslin Avenue: Mh 198 to 196	0196/1759-0197/1759	120 DAYS	11/20/2002		138	414	414	414
R: Mapsheet No. 1759 - Coslin Avenue: Mh 198 to 196	0197/1759-0198/1759	120 DAYS	11/20/2002		311	933	933	933
			Summary for 'PM' = S10S00685		**449**	**1,347**	**1,347**	**1,347**
PM S10S00713								
R: Mapsheet No. 1706 - Figueroa Street: Mh 280 to 282	0281/1706-0282/1706	60 DAYS	7/23/2003		180	1,080	1,080	1,080
R: Mapsheet No. 1706 - Figueroa Street: Mh 280 to 282	0280/1706-0281/1706	60 DAYS	7/23/2003		321	1,926	1,926	1,926
			Summary for 'PM' = S10S00713		**501**	**3,006**	**3,006**	**3,006**
PM S10S00722								
R: Mapsheet No. 1759 - Central Avenue: Mh 219 to 220	0219/1759-0220/1759	60 DAYS	12/15/2003		260	1,560	1,560	1,560
			Summary for 'PM' = S10S00722		**260**	**1,560**	**1,560**	**1,560**
PM S10S00746								
R: Mapsheet No. 1759 - Harlan Avenue: Mh 399 to 400	0399/1759-0400/1759	90 DAYS	7/1/2004		253	1,012	1,012	1,012
			Summary for 'PM' = S10S00746		**253**	**1,012**	**1,012**	**1,012**
PM S10S00747								
R: Mapsheet No. 1815 - Jefferson Street: Mh 108 to T/L	0104/1815-TRNK/1815	60 DAYS	11/28/2005		261	1,566	1,566	1,566
R: Mapsheet No. 1815 - Jefferson Street: Mh 108 to T/L	0107/1815-0108/1815	60 DAYS	11/28/2005		350	2,100	2,100	2,100
R: Mapsheet No. 1815 - Jefferson Street: Mh 108 to T/L	0105/1815-0106/1815	60 DAYS	11/28/2005		299	1,794	1,794	1,794
R: Mapsheet No. 1815 - Jefferson Street: Mh 108 to T/L	0104/1815-0105/1815	60 DAYS	11/28/2005		296	1,776	1,776	1,776
R: Mapsheet No. 1815 - Jefferson Street: Mh 108 to T/L	0106/1815-0107/1815	60 DAYS	11/28/2005		350	2,100	2,100	2,100
			Summary for 'PM' = S10S00747		**1,556**	**9,336**	**9,336**	**9,336**
PM S10S00773								
R: Mapsheet No. 1759 - Diamondale Drive: Mh 400 to 459	0400/1759-0459/1759	90 DAYS	4/21/2007		321	1,284	1,284	1,284
			Summary for 'PM' = S10S00773		**321**	**1,284**	**1,284**	**1,284**

Periodics Report for the Carson

2015 - 2017

DESCRIPTION	PIPE_LOCN	FREQUENC	START DAT	INACTIVE DATE	PIPE LENGTH	2015	2016	2017
PM S10S00774								
R: Mapsheet No. 1706 - R/W S/O E. 228th St. : MH #581 t	0581/1706-0584/1706	90 DAYS	4/24/2007		150	600	600	600
Summary for 'PM' = S10S00774					**150**	**600**	**600**	**600**
PM S10S0186								
RODDER: C-1705 @ FIGUEROA STREET FROM MH 1018 T	0043/1705-0044/1705	90 DAYS	1/15/2015		290	1,160	1,160	1,160
RODDER: C-1705 @ FIGUEROA STREET FROM MH 1018 T	0045/1705-1013/1705	90 DAYS	1/15/2015		230	920	920	920
RODDER: C-1705 @ FIGUEROA STREET FROM MH 1018 T	0045/1705-1018/1705	90 DAYS	1/15/2015		95	380	380	380
RODDER: C-1705 @ FIGUEROA STREET FROM MH 1018 T	0044/1705-1013/1705	90 DAYS	1/15/2015		68	272	272	272
Summary for 'PM' = S10S0186					**683**	**2,732**	**2,732**	**2,732**
PM S10SRS0459								
R: Mapsheet No. 1703 @ MAIN ST FROM MH 60 TO MH 5	0055/1703-0060/1703	90 DAYS	9/24/2012		345	1,380	1,380	1,380
R: Mapsheet No. 1703 @ MAIN ST FROM MH 60 TO MH 5	0052/1703-0055/1703	90 DAYS	9/24/2012		268	1,072	1,072	1,072
Summary for 'PM' = S10SRS0459					**613**	**2,452**	**2,452**	**2,452**

Total Pipe Length (ft):	**54,796 (10.38 miles)**		
Grand Total (ft):	**220,647**	**219,765**	**216,361**
Grand Total (mile):	**41.79**	**41.62**	**40.98**
Sewers (count):	**242**	**242**	**236**

C80

Periodics Report for the Cudahy

2015 - 2017

DESCRIPTION	PIPE_LOCN	FREQUENC	START DAT	INACTIVE DATE	PIPE LENGTH	2015	2016	2017
PM S08P00001								
SPH: Sewer Siphon No. 1 on Mapsheet No. 1863 : MH #49	0049/1863-0050/1863	60 DAYS	7/1/1997		184	1,104	1,104	1,104
			Summary for 'PM' = S08P00001		**184**	**1,104**	**1,104**	**1,104**
PM S09C01006								
H: Mapsheet No. 1863 - E/s Atlantic Blvd : MH #98 to #96	0096/1863-0097/1863	90 DAYS	8/5/1997		260	1,040	1,040	1,040
H: Mapsheet No. 1863 - E/s Atlantic Blvd : MH #98 to #96	0097/1863-0098/1863	90 DAYS	8/5/1997		259	1,036	1,036	1,036
H: Mapsheet No. 1863 - E/s Atlantic Blvd : MH #98 to #96	0098/1863-0099/1863	90 DAYS	8/5/1997		335	1,340	1,340	1,340
			Summary for 'PM' = S09C01006		**854**	**3,416**	**3,416**	**3,416**
PM S09C01008								
H: Mapsheet No. 1863 - S/s of Clara St : MH #126 to T/L E	0147/1863-TRNK/1863	90 DAYS	9/10/1997		248	992	992	992
H: Mapsheet No. 1863 - S/s of Clara St : MH #126 to T/L E	0126/1863-0127/1863	90 DAYS	9/10/1997		350	1,400	1,400	1,400
H: Mapsheet No. 1863 - S/s of Clara St : MH #126 to T/L E	0127/1863-0145/1863	90 DAYS	9/10/1997		350	1,400	1,400	1,400
H: Mapsheet No. 1863 - S/s of Clara St : MH #126 to T/L E	0146/1863-0147/1863	90 DAYS	9/10/1997		104	416	416	416
H: Mapsheet No. 1863 - S/s of Clara St : MH #126 to T/L E	0145/1863-0146/1863	90 DAYS	9/10/1997		286	1,144	1,144	1,144
			Summary for 'PM' = S09C01008		**1,338**	**5,352**	**5,352**	**5,352**
PM S09C02013								
H: Mapsheet No. 1864 - Cecilia St: MH #110 to T/L (60 DA	0107/1864-TRNK/1864	60 DAYS	9/30/2008		211	1,266	1,266	1,266
H: Mapsheet No. 1864 - Cecilia St: MH #110 to T/L (60 DA	0108/1864-0109/1864	60 DAYS	9/30/2008		203	1,218	1,218	1,218
H: Mapsheet No. 1864 - Cecilia St: MH #110 to T/L (60 DA	0109/1864-0110/1864	60 DAYS	9/30/2008		197	1,182	1,182	1,182
H: Mapsheet No. 1864 - Cecilia St: MH #110 to T/L (60 DA	0107/1864-0108/1864	60 DAYS	9/30/2008		220	1,320	1,320	1,320
			Summary for 'PM' = S09C02013		**831**	**4,986**	**4,986**	**4,986**

Periodics Report for the Cudahy

2015 - 2017

DESCRIPTION	PIPE_LOCN	FREQUENC	START DAT	INACTIVE DATE	PIPE LENGTH	2015	2016	2017
PM S09C02014								
H: Mapsheet No. 1864 - Fostoria St.: MH #126 to T/L West	0124/1864-0125/1864	90 DAYS	7/11/1997		294	1,176	1,176	1,176
H: Mapsheet No. 1864 - Fostoria St.: MH #126 to T/L West	0125/1864-0126/1864	90 DAYS	7/11/1997		243	972	972	972
H: Mapsheet No. 1864 - Fostoria St.: MH #126 to T/L West	0089/1864-0090/1864	90 DAYS	7/11/1997		300	1,200	1,200	1,200
H: Mapsheet No. 1864 - Fostoria St.: MH #126 to T/L West	0090/1864-0124/1864	90 DAYS	7/11/1997		303	1,212	1,212	1,212
H: Mapsheet No. 1864 - Fostoria St.: MH #126 to T/L West	0089/1864-TRNK/1864	90 DAYS	7/11/1997		80	320	320	320
			Summary for 'PM' = S09C02014		**1,220**	**4,880**	**4,880**	**4,880**
PM S09C02016								
H: Mapsheet No. 1864 - E/S Atlantic Blvd. : MH #40 to 186	0039/1864-0040/1864	60 DAYS	9/5/1997		283	1,698	1,698	1,698
H: Mapsheet No. 1864 - E/S Atlantic Blvd. : MH #40 to 186	0038/1864-0158/1863	60 DAYS	9/5/1997		299	1,794	1,794	1,794
H: Mapsheet No. 1864 - E/S Atlantic Blvd. : MH #40 to 186	0038/1864-0039/1864	60 DAYS	9/5/1997		305	1,830	1,830	1,830
			Summary for 'PM' = S09C02016		**887**	**5,322**	**5,322**	**5,322**
PM S10C00033								
R: Mapsheet No. 1863 - Live Oak St. : MH #138 to T/L We	0137/1863-0138/1863	60 DAYS	8/23/1997		204	1,224	1,224	1,224
R: Mapsheet No. 1863 - Live Oak St. : MH #138 to T/L We	0137/1863-TRNK/1863	60 DAYS	8/23/1997		282	1,692	1,692	1,692
			Summary for 'PM' = S10C00033		**486**	**2,916**	**2,916**	**2,916**
PM S10C00034								
R: Mapsheet No. 1863 - Clara St. : MH #126 to T/L East (6	0147/1863-TRNK/1863	60 DAYS	9/10/1997		248	1,488	1,488	1,488
R: Mapsheet No. 1863 - Clara St. : MH #126 to T/L East (6	0146/1863-0147/1863	60 DAYS	9/10/1997		104	624	624	624
R: Mapsheet No. 1863 - Clara St. : MH #126 to T/L East (6	0127/1863-0145/1863	60 DAYS	9/10/1997		350	2,100	2,100	2,100
R: Mapsheet No. 1863 - Clara St. : MH #126 to T/L East (6	0126/1863-0127/1863	60 DAYS	9/10/1997		350	2,100	2,100	2,100
R: Mapsheet No. 1863 - Clara St. : MH #126 to T/L East (6	0145/1863-0146/1863	60 DAYS	9/10/1997		286	1,716	1,716	1,716
			Summary for 'PM' = S10C00034		**1,338**	**8,028**	**8,028**	**8,028**

C82

Periodics Report for the Cudahy

2015 - 2017

DESCRIPTION	PIPE_LOCN	FREQUENC	START DAT	INACTIVE DATE	PIPE LENGTH	2015	2016	2017
PM S10C00035								
R: Mapsheet No. 1863 - W/S Atlantic Ave. : MH #88 to #9	0089/1863-0090/1863	120 DAYS	10/19/1997		315	945	945	945
R: Mapsheet No. 1863 - W/S Atlantic Ave. : MH #88 to #9	0088/1863-0089/1863	120 DAYS	10/19/1997		287	861	861	861
R: Mapsheet No. 1863 - W/S Atlantic Ave. : MH #88 to #9	0090/1863-0091/1863	120 DAYS	10/19/1997		271	813	813	813
			Summary for 'PM' = S10C00035		**873**	**2,619**	**2,619**	**2,619**
PM S10C00036								
R: Mapsheet No. 1863 - In Otis Ave. : MH #41 to #45 (18	0041/1863-0042/1863	180 DAYS	10/2/1997		184	368	368	368
R: Mapsheet No. 1863 - In Otis Ave. : MH #41 to #45 (18	0042/1863-0043/1863	180 DAYS	10/2/1997		225	450	450	450
R: Mapsheet No. 1863 - In Otis Ave. : MH #41 to #45 (18	0043/1863-0044/1863	180 DAYS	10/2/1997		206	412	412	412
R: Mapsheet No. 1863 - In Otis Ave. : MH #41 to #45 (18	0044/1863-0045/1863	180 DAYS	10/2/1997		214	428	428	428
			Summary for 'PM' = S10C00036		**829**	**1,658**	**1,658**	**1,658**
PM S10C00040								
R: Mapsheet No. 1864 - Santa Ana St. : MH #64 to T/L Ea	0064/1864-0065/1864	90 DAYS	9/9/1997		292	1,168	1,168	1,168
R: Mapsheet No. 1864 - Santa Ana St. : MH #64 to T/L Ea	0065/1864-0066/1864	90 DAYS	9/9/1997		344	1,376	1,376	1,376
R: Mapsheet No. 1864 - Santa Ana St. : MH #64 to T/L Ea	0066/1864-0106/1864	90 DAYS	9/9/1997		304	1,216	1,216	1,216
R: Mapsheet No. 1864 - Santa Ana St. : MH #64 to T/L Ea	0106/1864-TRNK/1864	90 DAYS	9/9/1997		264	1,056	1,056	1,056
			Summary for 'PM' = S10C00040		**1,204**	**4,816**	**4,816**	**4,816**
PM S10C00041								
R: Mapsheet No. 1864 - E/S Atlantic Bl. : MH #40 to 1863	0039/1864-0040/1864	180 DAYS	9/5/1997		283	566	566	566
R: Mapsheet No. 1864 - E/S Atlantic Bl. : MH #40 to 1863	0038/1864-0039/1864	180 DAYS	9/5/1997		305	534	534	534
R: Mapsheet No. 1864 - E/S Atlantic Bl. : MH #40 to 1863	0038/1864-0158/1863	180 DAYS	9/5/1997		299	534	534	534
			Summary for 'PM' = S10C00041		**887**	**1,634**	**1,634**	**1,634**
PM S10C00042								
R: Mapsheet No. 1864 - Atlantic Bl. : MH #32 to #35 (120	0034/1864-0035/1864	120 DAYS	10/4/1997		270	810	810	810
R: Mapsheet No. 1864 - Atlantic Bl. : MH #32 to #35 (120	0033/1864-0034/1864	120 DAYS	10/4/1997		176	528	528	528
R: Mapsheet No. 1864 - Atlantic Bl. : MH #32 to #35 (120	0032/1864-0033/1864	120 DAYS	10/4/1997		244	732	732	732
			Summary for 'PM' = S10C00042		**690**	**2,070**	**2,070**	**2,070**

C83

Periodics Report for the Cudahy

2015 - 2017

DESCRIPTION	PIPE_LOCN	FREQUENC	START DAT	INACTIVE DATE	PIPE LENGTH	2015	2016	2017
PM S10C00044								
R: Mapsheet No. 1864 - Santa Ana St. : MH #11 to #31 (1	0012/1864-0013/1864	180 DAYS	10/4/1997		296	592	592	592
R: Mapsheet No. 1864 - Santa Ana St. : MH #11 to #31 (1	0013/1864-0014/1864	180 DAYS	10/4/1997		273	546	546	546
R: Mapsheet No. 1864 - Santa Ana St. : MH #11 to #31 (1	0014/1864-0031/1864	180 DAYS	10/4/1997		324	648	648	648
R: Mapsheet No. 1864 - Santa Ana St. : MH #11 to #31 (1	0011/1864-0012/1864	180 DAYS	10/4/1997		328	566	566	566
			Summary for 'PM' = S10C00044		**1,221**	**2,352**	**2,352**	**2,352**
PM S10C00046								
R: Mapsheet No. 1864 - Atlantic Bl. : MH #36 to #93 (180	0036/1864-0091/1864	180 DAYS	11/13/1997		191	382	382	382
R: Mapsheet No. 1864 - Atlantic Bl. : MH #36 to #93 (180	0091/1864-0092/1864	180 DAYS	11/13/1997		267	534	534	534
R: Mapsheet No. 1864 - Atlantic Bl. : MH #36 to #93 (180	0092/1864-0093/1864	180 DAYS	11/13/1997		282	534	534	534
			Summary for 'PM' = S10C00046		**740**	**1,450**	**1,450**	**1,450**
PM S10C00403								
R: Mapsheet No. 1863 - Live Oak St : MH #13 to #39 (120	0014/1863-0039/1863	120 DAYS	4/8/1998		350	1,050	1,050	1,050
R: Mapsheet No. 1863 - Live Oak St : MH #13 to #39 (120	0013/1863-0014/1863	120 DAYS	4/8/1998		350	1,050	1,050	1,050
			Summary for 'PM' = S10C00403		**700**	**2,100**	**2,100**	**2,100**
PM S10C00677								
R: Mapsheet No.1863-E/S Salt Lake Ave. From Mh 36 to M	0047/1863-0050/1863	90 DAYS	3/20/2003		42	168	168	168
R: Mapsheet No.1863-E/S Salt Lake Ave. From Mh 36 to M	0046/1863-0047/1863	90 DAYS	3/20/2003		129	516	516	516
R: Mapsheet No.1863-E/S Salt Lake Ave. From Mh 36 to M	0036/1863-0046/1863	90 DAYS	3/20/2003		61	244	244	244
			Summary for 'PM' = S10C00677		**232**	**928**	**928**	**928**

Total Pipe Length (ft):	**14,514 (2.75 miles)**		
Grand Total (ft):	**55,631**	**55,631**	**55,631**
Grand Total (mile):	**10.54**	**10.54**	**10.54**
Sewers (count):	**57**	**57**	**57**

C84

Periodics Report for the Diamond Bar

2015 - 2017

DESCRIPTION	PIPE_LOCN	FREQUENC	START DAT	INACTIVE DATE	PIPE LENGTH	2015	2016	2017
PM S09239203								
H: Mapsheet No. 2392 - R/W E/O Lazy Meadow Dr from M	0198/2392-0199/2392	150 DAYS	7/25/2015		286			
Summary for 'PM' = S09239203					**286**			
PM S09E00007								
H: Mapsheet No. 2349 - R/W S/O Cool Springs Dr. : P/S to	0096/2349-0097/2349	90 DAYS	1/1/1998		50	200	200	200
H: Mapsheet No. 2349 - R/W S/O Cool Springs Dr. : P/S to	0097/2349-PUMP/2349	90 DAYS	1/1/1998		78	200	200	200
Summary for 'PM' = S09E00007					**128**	**400**	**400**	**400**
PM S09E00036								
H: Mapsheet No. 2390 - Clear Creek Cyn Dr. : Mh #361 to	0360/2390-0361/2390	30 DAYS	2/10/2006		178	2,136	2,136	2,136
H: Mapsheet No. 2390 - Clear Creek Cyn Dr. : Mh #361 to	0359/2390-0360/2390	30 DAYS	2/10/2006		277	3,324	3,324	3,324
Summary for 'PM' = S09E00036					**455**	**5,460**	**5,460**	**5,460**
PM S09E00037								
arp hmsht 2390 cogburn cyn 360 - 355 MHs Repeat	0357/2390-0360/2390	30 DAYS	1/10/2006		285	3,420	3,420	3,420
arp hmsht 2390 cogburn cyn 360 - 355 MHs Repeat	0355/2390-0357/2390	30 DAYS	1/10/2006		282	3,384	3,384	3,384
Summary for 'PM' = S09E00037					**567**	**6,804**	**6,804**	**6,804**
PM S09E00038								
H: Mapsheet No. 2433 - Leyland Dr. : Mh #311 to #308	0309/2433-0310/2433	60 DAYS	8/28/2001		338	2,028	2,028	2,028
H: Mapsheet No. 2433 - Leyland Dr. : Mh #311 to #308	0310/2433-0311/2433	60 DAYS	8/28/2001		331	1,986	1,986	1,986
H: Mapsheet No. 2433 - Leyland Dr. : Mh #311 to #308	0308/2433-0309/2433	60 DAYS	8/28/2001		241	1,446	1,446	1,446
Summary for 'PM' = S09E00038					**910**	**5,460**	**5,460**	**5,460**
PM S09E00101								
H: Mapsheet No. 2348 - Golden Springs Rd. : Mh #517 to	0516/2348-0517/2348	90 DAYS	3/1/1998		244	976	976	976
Summary for 'PM' = S09E00101					**244**	**976**	**976**	**976**

Periodics Report for the Diamond Bar

2015 - 2017

DESCRIPTION	PIPE_LOCN	FREQUENC	START DAT	INACTIVE DATE	PIPE LENGTH	2015	2016	2017
PM S09E00102								
H: Mapsheet No. 2348 - Colima Rd. : Mh #378 to #376	0377/2348-0378/2348	90 DAYS	3/1/1998		54	216	216	216
H: Mapsheet No. 2348 - Colima Rd. : Mh #378 to #376	0376/2348-0377/2348	90 DAYS	3/1/1998		314	1,256	1,256	1,256
			Summary for 'PM' = S09E00102		**368**	**1,472**	**1,472**	**1,472**
PM S09E00141								
H:Mapsheet No. 2433 - Newbury Wy. : #309 to #343	0309/2433-0343/2433	60 DAYS	6/24/2001		176	1,056	1,056	1,056
			Summary for 'PM' = S09E00141		**176**	**1,056**	**1,056**	**1,056**
PM S09E00191								
H: Mapsheet No. 2349 - Castlerock Dr. : from MH #128 to	0128/2349-0129/2349	90 DAYS	8/23/2005		234	936	936	936
			Summary for 'PM' = S09E00191		**234**	**936**	**936**	**936**
PM S09E00193								
H: Mapsheet No. 2392 - Steeplechase Ln. : MH #12 to #	0011/2392-0352/2392	30 DAYS	11/28/2005		203	2,436	2,436	2,436
H: Mapsheet No. 2392 - Steeplechase Ln. : MH #12 to #	0011/2392-0012/2392	30 DAYS	11/28/2005		248	2,976	2,976	2,976
			Summary for 'PM' = S09E00193		**451**	**5,412**	**5,412**	**5,412**
PM S09E00200								
H: Mapsheet No. 2389 - Alley S/O Sunset Crossing Rd. : M	0179/2389-0180/2389	60 DAYS	1/3/2006		216	1,296	1,296	1,296
			Summary for 'PM' = S09E00200		**216**	**1,296**	**1,296**	**1,296**
PM S09E00220								
H: Mapsheet No. 2390 Gentle Springs Lane From Mh 201 t	0177/2390-0200/2390	30 DAYS	8/9/2006		345	4,140	4,140	4,140
H: Mapsheet No. 2390 Gentle Springs Lane From Mh 201 t	0200/2390-0201/2390	30 DAYS	8/9/2006		84	1,008	1,008	1,008
H: Mapsheet No. 2390 Gentle Springs Lane From Mh 201 t	0177/2390-0178/2390	30 DAYS	8/9/2006		275	3,300	3,300	3,300
H: Mapsheet No. 2390 Gentle Springs Lane From Mh 201 t	0178/2390-0179/2390	30 DAYS	8/9/2006		85	1,020	1,020	1,020
			Summary for 'PM' = S09E00220		**789**	**9,468**	**9,468**	**9,468**

Periodics Report for the Diamond Bar

2015 - 2017

DESCRIPTION	PIPE_LOCN	FREQUENC	START DAT	INACTIVE DATE	PIPE LENGTH	2015	2016	2017
PM S09E00221								
H: Mapsheet No.2390-Diamond Bar Golf Course From Mh 1	0113/2390-0114/2390	90 DAYS	8/17/2006		232	928	928	928
			Summary for 'PM' = S09E00221		**232**	**928**	**928**	**928**
PM S09E00226								
H: Mapsheet No. 2390 - Sabana Drive From MH 285 to MH	0285/2390-0293/2390	90 DAYS	11/4/2007		171	684	684	684
			Summary for 'PM' = S09E00226		**171**	**684**	**684**	**684**
PM S09E0213								
H: Mapsheet No. 2392 - Vista Ct from Pump Station to MH	0392/2392-PUMP/2392	90 DAYS	3/17/2014		116	464	464	464
H: Mapsheet No. 2392 - Vista Ct from Pump Station to MH	0391/2392-0392/2392	90 DAYS	3/17/2014		261	1,044	1,044	1,044
			Summary for 'PM' = S09E0213		**377**	**1,508**	**1,508**	**1,508**
PM S09E0226								
H: Mapsheet No. 2392 - R/W E/O Lazy Meadow Dr from M	0198/2392-0199/2392	150 DAYS	7/25/2015		286	572	572	572
			Summary for 'PM' = S09E0226		**286**	**572**	**572**	**572**
PM S09E0227								
H: Mapsheet No. 2349 - Crooked Creek Dr. : MH # 81 to M	0081/2349-0082/2349	120 DAYS	11/4/2015		305	915	915	915
H: Mapsheet No. 2349 - Crooked Creek Dr. : MH # 81 to M	0081/2349-0082/2349	120 DAYS	11/4/2015		297	891	891	891
			Summary for 'PM' = S09E0227		**602**	**1,806**	**1,806**	**1,806**
PM S09E0232								
H [Lumberjack]: Mapsheet No. 2389 Prospectors Rd from	0168/2389-0193/2389	180 DAYS	10/20/2015		215	215	430	430
			Summary for 'PM' = S09E0232		**215**	**215**	**430**	**430**
PM S10238906								
RP: Mapsheet No. 2389 - Sunset Crossing Rd. from MH 27	0275/2389-0276/2389	18 MONTHS	9/3/2015		203	203		203
			Summary for 'PM' = S10238906		**203**	**203**		**203**

C87

Periodics Report for the Diamond Bar

2015 - 2017

DESCRIPTION	PIPE_LOCN	FREQUENC	START DAT	INACTIVE DATE	PIPE LENGTH	2015	2016	2017
PM S10CR0409								
RP (Foam): Mapsheet No. 2432 El Encino Dr. from MH 10	0102/2432-0103/2432	18 MONTHS	6/10/2013		179		179	179
RP (Foam): Mapsheet No. 2432 El Encino Dr. from MH 10	0087/2432-0102/2432	18 MONTHS	6/10/2013		240		240	240
			Summary for 'PM' = S10CR0409		**419**		**419**	**419**
PM S10CR0422								
RP (Foam): Mapsheet No. 2392 - Steeplechase Ln. From M	0111/2392-0112/2392	18 MONTHS	6/15/2015		239	239	239	
			Summary for 'PM' = S10CR0422		**239**	**239**	**239**	
PM S10CR0452								
RP: Mapsheet No. 2389 - Sunset Crossing Rd. from MH 27	0275/2389-0276/2389	18 MONTHS	9/3/2015		203	203		203
			Summary for 'PM' = S10CR0452		**203**	**203**		**203**
PM S10CR0462								
RP: Mapsheet No. 2391 - Presado Dr from MH 122 to MH 1	0120/2391-0148/2392	18 MONTHS	9/2/2016		50		50	
RP: Mapsheet No. 2391 - Presado Dr from MH 122 to MH 1	0121/2391-0122/2391	18 MONTHS	9/2/2016		147		147	
RP: Mapsheet No. 2391 - Presado Dr from MH 122 to MH 1	0147/2392-0148/2392	18 MONTHS	9/2/2016		122		122	
RP: Mapsheet No. 2391 - Presado Dr from MH 122 to MH 1	0120/2391-0121/2391	18 MONTHS	9/2/2016		85		85	
			Summary for 'PM' = S10CR0462		**404**		**404**	
PM S10E00165								
R Msht #2389 Decorah Rd MH 293-296	0293/2389-0294/2389	120 DAYS	4/1/1998		342	1,026	1,026	1,026
R Msht #2389 Decorah Rd MH 293-296	0295/2389-0296/2389	120 DAYS	4/1/1998		209	627	627	627
R Msht #2389 Decorah Rd MH 293-296	0294/2389-0295/2389	120 DAYS	4/1/1998		296	888	888	888
			Summary for 'PM' = S10E00165		**847**	**2,541**	**2,541**	**2,541**

Periodics Report for the Diamond Bar

2015 - 2017

DESCRIPTION	PIPE_LOCN	FREQUENC	START DAT	INACTIVE DATE	PIPE LENGTH	2015	2016	2017
PM S10E00166								
R: Mapsheet No. 2390 - Rock River Dr. : Mh #49 to #63	0055/2390-0056/2390	120 DAYS	4/1/1998		280	840	840	840
R: Mapsheet No. 2390 - Rock River Dr. : Mh #49 to #63	0056/2390-0057/2390	120 DAYS	4/1/1998		196	588	588	588
R: Mapsheet No. 2390 - Rock River Dr. : Mh #49 to #63	0057/2390-0063/2390	120 DAYS	4/1/1998		257	771	771	771
R: Mapsheet No. 2390 - Rock River Dr. : Mh #49 to #63	0049/2390-0054/2390	120 DAYS	4/1/1998		302	906	906	906
R: Mapsheet No. 2390 - Rock River Dr. : Mh #49 to #63	0054/2390-0055/2390	120 DAYS	4/1/1998		319	957	957	957
			Summary for 'PM' = S10E00166		**1,354**	**4,062**	**4,062**	**4,062**
PM S10E00167								
R: Mapsheet No. 2432 - Del Sol Ln. : Mh #119 to #120	0119/2432-0120/2432	120 DAYS	4/1/1998		233	699	699	699
			Summary for 'PM' = S10E00167		**233**	**699**	**699**	**699**
PM S10E00259								
R: Mapsheet No. 2434 - R/W W/O Derringer Ln. : Mh #53	0051/2434-0052/2434	180 DAYS	6/1/1998		76	152	152	152
R: Mapsheet No. 2434 - R/W W/O Derringer Ln. : Mh #53	0042/2434-0050/2434	180 DAYS	6/1/1998		247	494	494	494
R: Mapsheet No. 2434 - R/W W/O Derringer Ln. : Mh #53	0050/2434-0051/2434	180 DAYS	6/1/1998		205	410	410	410
R: Mapsheet No. 2434 - R/W W/O Derringer Ln. : Mh #53	0052/2434-0053/2434	180 DAYS	6/1/1998		216	432	432	432
			Summary for 'PM' = S10E00259		**744**	**1,488**	**1,488**	**1,488**
PM S10E00266								
R: Mapsheet No. 2392 - Birch Hill Dr: MH #231 to #101 (	0232/2392-0233/2392	90 DAYS	6/1/1998		355	1,420	1,420	1,420
R: Mapsheet No. 2392 - Birch Hill Dr: MH #231 to #101 (	0231/2392-0232/2392	90 DAYS	6/1/1998		320	1,280	1,280	1,280
R: Mapsheet No. 2392 - Birch Hill Dr: MH #231 to #101 (	0233/2392-0101/2391	90 DAYS	6/1/1998		350	1,400	1,400	1,400
			Summary for 'PM' = S10E00266		**1,025**	**4,100**	**4,100**	**4,100**
PM S10E00282								
R Msht2389 R/W N/O DryCrk Rd MH179-180	0179/2389-0180/2389	60 DAYS	1/3/2006		216	1,296	1,296	1,296
			Summary for 'PM' = S10E00282		**216**	**1,296**	**1,296**	**1,296**

C89

Periodics Report for the Diamond Bar

2015 - 2017

DESCRIPTION	PIPE_LOCN	FREQUENC	START DAT	INACTIVE DATE	PIPE LENGTH	2015	2016	2017
PM S10E00348								
R: Mapsheet No. 2391 - Terra Loma Dr. : MH #107 to #11	0108/2391-0115/2391	90 DAYS	9/11/2004		163	652	652	652
R: Mapsheet No. 2391 - Terra Loma Dr. : MH #107 to #11	0107/2391-0108/2391	90 DAYS	9/11/2004		296	1,184	1,184	1,184
			Summary for 'PM' = S10E00348		**459**	**1,836**	**1,836**	**1,836**
PM S10E00358								
R: Mapsheet No. 2389 - Palo Cedro Dr. : MH #201 to #20	0201/2389-0202/2389	90 DAYS	12/9/2004		141	564	564	564
			Summary for 'PM' = S10E00358		**141**	**564**	**564**	**564**
PM S10E00371								
R: Mapsheet No. 2390 - Torito Ln. : Mh #234 to #235	0234/2390-0235/2390	90 DAYS	3/3/2005		110	440	440	440
			Summary for 'PM' = S10E00371		**110**	**440**	**440**	**440**
PM S10E00478								
R Msht #2348 Brea Cyn Rd MH 581-582	0581/2348-0582/2348	90 DAYS	2/20/2008		37	148	148	148
			Summary for 'PM' = S10E00478		**37**	**148**	**148**	**148**
PM S10E00483								
R: Mapsheet C-2389 Diamond Bar Bl from MH 272 to MH 2	0272/2389-0273/2389	90 DAYS	4/8/2008		350	1,400	1,400	1,400
			Summary for 'PM' = S10E00483		**350**	**1,400**	**1,400**	**1,400**
PM S10E00499								
R: Mapsheet No. 2392 - R/W E/O Steeple Chase Ln MH 18	0018/2392-0022/2392	90 DAYS	1/29/2009		74	296	296	296
			Summary for 'PM' = S10E00499		**74**	**296**	**296**	**296**
PM S10E0316								
R Msht #2391 Presado Dr MH 147-148	0147/2392-0148/2392	90 DAYS	10/27/2008		122	488	488	488
			Summary for 'PM' = S10E0316		**122**	**488**	**488**	**488**

C90

Periodics Report for the Diamond Bar

2015 - 2017

DESCRIPTION	PIPE_LOCN	FREQUENC	START DAT	INACTIVE DATE	PIPE LENGTH	2015	2016	2017
PM S10E0326								
R: Mapsheet No. C-2432 Flintlock Rd from Mh 22 To Mh	0022/2432-0023/2432	90 DAYS	3/3/2007		226	904	904	904
Summary for 'PM' = S10E0326					**226**	**904**	**904**	**904**
PM S10E0348								
R: Mapsheet No. 2391-PRESADO DR. FROM MH120 TO MH	0120/2391-0148/2392	60 DAYS	6/29/2010		50	300	300	300
Summary for 'PM' = S10E0348					**50**	**300**	**300**	**300**
PM S10E0361								
R: Mapsheet No.2391 Chestnut Creek Rd. from MH 116 to	0115/2391-0116/2391	90 DAYS	4/14/2011		125	500	500	500
Summary for 'PM' = S10E0361					**125**	**500**	**500**	**500**
PM S10E0362								
R: Mapsheet No. 2392 Castle Rock Rd. from MH142 to MH	0142/2392-0143/2392	90 DAYS	5/24/2011		154	616	616	616
Summary for 'PM' = S10E0362					**154**	**616**	**616**	**616**
PM S10E0372								
R: Mapsheet No. 2433 - Maple Springs Dr. from MH 33 to	0032/2433-0033/2433	90 DAYS	10/23/2012		170	680	680	680
Summary for 'PM' = S10E0372					**170**	**680**	**680**	**680**
PM S10E0388								
R: Mapsheet No. 2390 - Golden Springs Dr from MH 294 to	0285/2390-0293/2390	180 DAYS	10/27/2015		171	171	342	342
R: Mapsheet No. 2390 - Golden Springs Dr from MH 294 to	0293/2390-0294/2390	180 DAYS	10/27/2015		282	282	564	564
Summary for 'PM' = S10E0388					**453**	**453**	**906**	**906**
PM S10E0390								
R: Mapsheet No. 2391 - Clear Creek Canyon Dr from MH 6	0603/2391-0604/2391	90 DAYS	8/11/2015		129	258	516	516
R: Mapsheet No. 2391 - Clear Creek Canyon Dr from MH 6	0604/2391-0606/2391	90 DAYS	8/11/2015		103	206	412	412
Summary for 'PM' = S10E0390					**232**	**464**	**928**	**928**

C91

Periodics Report for the Diamond Bar

2015 - 2017

DESCRIPTION	PIPE_LOCN	FREQUENC	START DAT	INACTIVE DATE	PIPE LENGTH	2015	2016	2017
Total Pipe Length (ft):					**15,297 (2.90 miles)**			
Grand Total (ft):						**68,373**	**69,922**	**69,685**
Grand Total (mile):						**12.95**	**13.24**	**13.20**
Sewers (count):						**66**	**70**	**67**

C92

Periodics Report for the Duarte

2015 - 2017

DESCRIPTION	PIPE_LOCN	FREQUENC	START DAT	INACTIVE DATE	PIPE LENGTH	2015	2016	2017
PM S08E00014								
SPH: Sewer Siphon No. 1 on Mapsheet No. 2166 : MH #13	0130/2166-0131/2166	60 DAYS	1/1/1998		40	240	240	240
Summary for 'PM' = S08E00014					**40**	**240**	**240**	**240**
PM S08E00016								
SPH: Sewer Siphon No. 1 on Mapsheet No. 2212 : MH #51	0511/2212-0512/2212	60 DAYS	1/1/1998		52	312	312	312
Summary for 'PM' = S08E00016					**52**	**312**	**312**	**312**
PM S08E00017								
SPH: Sewer Siphon No. 2 on Mapsheet No. 2212 : MH #32	0325/2212-0508/2212	60 DAYS	1/1/1998		78	468	468	468
Summary for 'PM' = S08E00017					**78**	**468**	**468**	**468**
PM S09E00075								
H: Mapsheet No. 2167 - Buena Vista St. : T/L on Galen St.	0197/2167-0199/2167	90 DAYS	2/1/1998		249	996	996	996
H: Mapsheet No. 2167 - Buena Vista St. : T/L on Galen St.	0199/2167-0200/2167	90 DAYS	2/1/1998		150	600	600	600
H: Mapsheet No. 2167 - Buena Vista St. : T/L on Galen St.	0197/2167-TRNK/2167	90 DAYS	2/1/1998		319	1,276	1,276	1,276
Summary for 'PM' = S09E00075					**718**	**2,872**	**2,872**	**2,872**
PM S09E00076								
H: Mapsheet No. 2167 - Delford Av. : T/L on Galen St. to	0192/2166-0193/2166	120 DAYS	2/1/1998		337	1,011	1,011	1,011
H: Mapsheet No. 2167 - Delford Av. : T/L on Galen St. to	TRNK/2167-0193/2166	120 DAYS	2/1/1998		320	960	960	960
Summary for 'PM' = S09E00076					**657**	**1,971**	**1,971**	**1,971**
PM S09E00090								
H: Mapsheet No. 2212 - R/W S/O Royal Oaks Dr. : Mh #27	0317/2212-0318/2212	90 DAYS	3/1/1998		32	128	128	128
H: Mapsheet No. 2212 - R/W S/O Royal Oaks Dr. : Mh #27	0275/2212-0317/2212	90 DAYS	3/1/1998		141	564	564	564
Summary for 'PM' = S09E00090					**173**	**692**	**692**	**692**

Periodics Report for the Duarte

2015 - 2017

DESCRIPTION	PIPE_LOCN	FREQUENC	START DAT	INACTIVE DATE	PIPE LENGTH	2015	2016	2017
PM S09E00091								
H: Mapsheet No. 2212 - Highland Ave : T/L on Central Av.	0125/2212-0461/2212	30 DAYS	3/1/1998		153	1,836	1,836	1,836
H: Mapsheet No. 2212 - Highland Ave : T/L on Central Av.	0461/2212-TRNK/2212	30 DAYS	3/1/1998		137	1,644	1,644	1,644
H: Mapsheet No. 2212 - Highland Ave : T/L on Central Av.	0124/2212-0125/2212	30 DAYS	3/1/1998		300	3,600	3,600	3,600
			Summary for 'PM' = S09E00091		**590**	**7,080**	**7,080**	**7,080**
PM S09E00105								
H: Mapsheet No. 2166 - Three Ranch Rd. : T/L on Buena V	0199/2166-TRNK/2166	150 DAYS	1/1/1998		312	624	624	936
H: Mapsheet No. 2166 - Three Ranch Rd. : T/L on Buena V	0199/2166-0205/2166	150 DAYS	1/1/1998		333	666	666	999
H: Mapsheet No. 2166 - Three Ranch Rd. : T/L on Buena V	0206/2166-0211/2166	150 DAYS	1/1/1998		367	734	734	1,101
H: Mapsheet No. 2166 - Three Ranch Rd. : T/L on Buena V	0205/2166-0206/2166	150 DAYS	1/1/1998		362	724	724	1,086
			Summary for 'PM' = S09E00105		**1,374**	**2,748**	**2,748**	**4,122**
PM S09E00152								
H:Mapsheet No.2212-Huntington Dr.:from Mh138 C-2166 t	0160/2166-0161/2166	60 DAYS	7/5/2003		307	1,842	1,842	1,842
H:Mapsheet No.2212-Huntington Dr.:from Mh138 C-2166 t	0031/2212-0052/2212	60 DAYS	7/5/2003		363	2,178	2,178	2,178
H:Mapsheet No.2212-Huntington Dr.:from Mh138 C-2166 t	0031/2212-0159/2166	60 DAYS	7/5/2003		267	1,602	1,602	1,602
H:Mapsheet No.2212-Huntington Dr.:from Mh138 C-2166 t	0139/2166-0161/2166	60 DAYS	7/5/2003		350	2,100	2,100	2,100
H:Mapsheet No.2212-Huntington Dr.:from Mh138 C-2166 t	0158/2166-0160/2166	60 DAYS	7/5/2003		350	2,100	2,100	2,100
H:Mapsheet No.2212-Huntington Dr.:from Mh138 C-2166 t	0138/2166-0139/2166	60 DAYS	7/5/2003		291	1,746	1,746	1,746
H:Mapsheet No.2212-Huntington Dr.:from Mh138 C-2166 t	0052/2212-0053/2212	60 DAYS	7/5/2003		366	2,196	2,196	2,196
			Summary for 'PM' = S09E00152		**2,294**	**13,764**	**13,764**	**13,764**
PM S09E00229								
H: Mapsheet No. 2212 Santa Domingo Dr: MH 2 to MH 7.	0002/2212-0007/2212	90 DAYS	12/11/2007		186	744	744	744
			Summary for 'PM' = S09E00229		**186**	**744**	**744**	**744**
PM S09E00230								
H: Mapsheet No. 2166 Huntington Dr: MH 123 to MH 121.	0121/2166-0122/2166	90 DAYS	1/18/2008		329	1,316	1,316	1,316
H: Mapsheet No. 2166 Huntington Dr: MH 123 to MH 121.	0122/2166-0123/2166	90 DAYS	1/18/2008		185	740	740	740
			Summary for 'PM' = S09E00230		**514**	**2,056**	**2,056**	**2,056**

C94

Periodics Report for the Duarte

2015 - 2017

DESCRIPTION	PIPE_LOCN	FREQUENC	START DAT	INACTIVE DATE	PIPE LENGTH	2015	2016	2017
PM S09E0150								
Rootsaw : Mapsheet No. 2212 -Huntington Dr Mh# 220 to	0253/2212-0261/2212	180 DAYS	12/10/2012		345	690	690	690
Rootsaw : Mapsheet No. 2212 -Huntington Dr Mh# 220 to	0220/2212-0261/2212	180 DAYS	12/10/2012		140	280	280	280
			Summary for 'PM' = S09E0150		**485**	**970**	**970**	**970**
PM S09E0151								
Rootsaw: Mapsheet No. 2212 - Huntington Dr. : MH #341	0262/2212-0263/2212	180 DAYS	4/15/2009		319	638	638	638
Rootsaw: Mapsheet No. 2212 - Huntington Dr. : MH #341	0253/2212-0262/2212	180 DAYS	4/15/2009		273	546	546	546
Rootsaw: Mapsheet No. 2212 - Huntington Dr. : MH #341	0344/2212-0345/2212	180 DAYS	4/15/2009		131	262	262	262
Rootsaw: Mapsheet No. 2212 - Huntington Dr. : MH #341	0347/2212-0348/2212	180 DAYS	4/15/2009		109	218	218	218
Rootsaw: Mapsheet No. 2212 - Huntington Dr. : MH #341	0342/2212-0343/2212	180 DAYS	4/15/2009		244	488	488	488
Rootsaw: Mapsheet No. 2212 - Huntington Dr. : MH #341	0345/2212-0346/2212	180 DAYS	4/15/2009		132	264	264	264
Rootsaw: Mapsheet No. 2212 - Huntington Dr. : MH #341	0264/2212-0265/2212	180 DAYS	4/15/2009		276	552	552	552
Rootsaw: Mapsheet No. 2212 - Huntington Dr. : MH #341	0263/2212-0264/2212	180 DAYS	4/15/2009		354	708	708	708
Rootsaw: Mapsheet No. 2212 - Huntington Dr. : MH #341	0266/2212-0349/2212	180 DAYS	4/15/2009		219	438	438	438
Rootsaw: Mapsheet No. 2212 - Huntington Dr. : MH #341	0346/2212-0347/2212	180 DAYS	4/15/2009		71	142	142	142
Rootsaw: Mapsheet No. 2212 - Huntington Dr. : MH #341	0348/2212-0349/2212	180 DAYS	4/15/2009		66	132	132	132
Rootsaw: Mapsheet No. 2212 - Huntington Dr. : MH #341	0343/2212-0344/2212	180 DAYS	4/15/2009		122	244	244	244
Rootsaw: Mapsheet No. 2212 - Huntington Dr. : MH #341	0341/2212-0342/2212	180 DAYS	4/15/2009		194	388	388	388
Rootsaw: Mapsheet No. 2212 - Huntington Dr. : MH #341	0265/2212-0266/2212	180 DAYS	4/15/2009		124	248	248	248
			Summary for 'PM' = S09E0151		**2,634**	**5,268**	**5,268**	**5,268**
PM S09E0152								
Rootsaw: Mapsheet No. 2212 - Alley S/O Huntington Dr. :	0184/2212-0185/2212	180 DAYS	7/14/2009		372	744	744	744
Rootsaw: Mapsheet No. 2212 - Alley S/O Huntington Dr. :	0176/2212-0177/2212	180 DAYS	7/14/2009		79	158	158	158
Rootsaw: Mapsheet No. 2212 - Alley S/O Huntington Dr. :	0182/2212-0184/2212	180 DAYS	7/14/2009		176	352	352	352
Rootsaw: Mapsheet No. 2212 - Alley S/O Huntington Dr. :	0179/2212-0181/2212	180 DAYS	7/14/2009		84	168	168	168
Rootsaw: Mapsheet No. 2212 - Alley S/O Huntington Dr. :	0181/2212-0182/2212	180 DAYS	7/14/2009		148	296	296	296
Rootsaw: Mapsheet No. 2212 - Alley S/O Huntington Dr. :	0177/2212-0179/2212	180 DAYS	7/14/2009		197	394	394	394
			Summary for 'PM' = S09E0152		**1,056**	**2,112**	**2,112**	**2,112**

C95

Periodics Report for the Duarte

2015 - 2017

DESCRIPTION	PIPE_LOCN	FREQUENC	START DAT	INACTIVE DATE	PIPE LENGTH	2015	2016	2017
PM S09E0153								
Rootsaw: Mapsheet No. 2212 - Huntington Dr. : MH #52 t	0031/2212-0159/2166	180 DAYS	7/5/2003		267	534	534	534
Rootsaw: Mapsheet No. 2212 - Huntington Dr. : MH #52 t	0031/2212-0052/2212	180 DAYS	7/5/2003		363	726	726	726
			Summary for 'PM' = S09E0153		**630**	**1,260**	**1,260**	**1,260**
PM S09E0155								
R: Mapsheet No. 2212 - Huntington Dr. : MH #218 to MH	0218/2212-0219/2212	180 DAYS	6/18/2006		420	840	840	840
R: Mapsheet No. 2212 - Huntington Dr. : MH #218 to MH	0220/2212-0261/2212	180 DAYS	6/18/2006		140	280	280	280
R: Mapsheet No. 2212 - Huntington Dr. : MH #218 to MH	0219/2212-0220/2212	180 DAYS	6/18/2006		159	318	318	318
			Summary for 'PM' = S09E0155		**719**	**1,438**	**1,438**	**1,438**
PM S09E0156								
Rootsaw: Mapsheet No. 2166 - Huntington Dr. : MH #161	0138/2166-0139/2166	180 DAYS	10/18/2006		291	582	582	582
Rootsaw: Mapsheet No. 2166 - Huntington Dr. : MH #161	0137/2166-0138/2166	180 DAYS	10/18/2006		253	506	506	506
Rootsaw: Mapsheet No. 2166 - Huntington Dr. : MH #161	0139/2166-0161/2166	180 DAYS	10/18/2006		350	700	700	700
Rootsaw: Mapsheet No. 2166 - Huntington Dr. : MH #161	0136/2166-0137/2166	180 DAYS	10/18/2006		236	472	472	472
			Summary for 'PM' = S09E0156		**1,130**	**2,260**	**2,260**	**2,260**
PM S09E0157								
Rootsaw : Mapsheet No. 2166 - R/W S/O Huntington Dr. :	0233/2166-0234/2166	180 DAYS	10/18/2006		337	674	674	674
Rootsaw : Mapsheet No. 2166 - R/W S/O Huntington Dr. :	0232/2166-0233/2166	180 DAYS	10/18/2006		325	650	650	650
Rootsaw : Mapsheet No. 2166 - R/W S/O Huntington Dr. :	0232/2166-0310/2166	180 DAYS	10/18/2006		98	196	196	196
Rootsaw : Mapsheet No. 2166 - R/W S/O Huntington Dr. :	0310/2166-0311/2166	180 DAYS	10/18/2006		158	316	316	316
Rootsaw : Mapsheet No. 2166 - R/W S/O Huntington Dr. :	0231/2166-0311/2166	180 DAYS	10/18/2006		91	182	182	182
			Summary for 'PM' = S09E0157		**1,009**	**2,018**	**2,018**	**2,018**

C96

Periodics Report for the Duarte

2015 - 2017

DESCRIPTION	PIPE_LOCN	FREQUENC	START DAT	INACTIVE DATE	PIPE LENGTH	2015	2016	2017
PM S09E0158								
Rootsaw : Mapsheet No. 2212- Huntington Dr. : MH #218	0097/2212-0098/2212	180 DAYS	10/18/2006		75	150	150	150
Rootsaw : Mapsheet No. 2212- Huntington Dr. : MH #218	0094/2212-0095/2212	180 DAYS	10/18/2006		238	476	476	476
Rootsaw : Mapsheet No. 2212- Huntington Dr. : MH #218	0091/2212-0218/2212	180 DAYS	10/18/2006		239	478	478	478
Rootsaw : Mapsheet No. 2212- Huntington Dr. : MH #218	0096/2212-0097/2212	180 DAYS	10/18/2006		207	414	414	414
Rootsaw : Mapsheet No. 2212- Huntington Dr. : MH #218	0092/2212-0093/2212	180 DAYS	10/18/2006		195	390	390	390
Rootsaw : Mapsheet No. 2212- Huntington Dr. : MH #218	0095/2212-0096/2212	180 DAYS	10/18/2006		296	592	592	592
Rootsaw : Mapsheet No. 2212- Huntington Dr. : MH #218	0093/2212-0094/2212	180 DAYS	10/18/2006		189	378	378	378
Rootsaw : Mapsheet No. 2212- Huntington Dr. : MH #218	0091/2212-0092/2212	180 DAYS	10/18/2006		149	298	298	298
			Summary for 'PM' = S09E0158		**1,588**	**3,176**	**3,176**	**3,176**
PM S09E0175								
H: Mapsheet No. 2212 -Huntington Dr. :MH#91to #253	0219/2212-0220/2212	60 DAYS	7/6/2009		159	954	954	954
H: Mapsheet No. 2212 -Huntington Dr. :MH#91to #253	0253/2212-0261/2212	60 DAYS	7/6/2009		345	2,070	2,070	2,070
H: Mapsheet No. 2212 -Huntington Dr. :MH#91to #253	0220/2212-0261/2212	60 DAYS	7/6/2009		140	840	840	840
H: Mapsheet No. 2212 -Huntington Dr. :MH#91to #253	0091/2212-0218/2212	60 DAYS	7/6/2009		239	1,434	1,434	1,434
H: Mapsheet No. 2212 -Huntington Dr. :MH#91to #253	0218/2212-0219/2212	60 DAYS	7/6/2009		420	2,520	2,520	2,520
			Summary for 'PM' = S09E0175		**1,303**	**7,818**	**7,818**	**7,818**
PM S09E0195								
H: Mapsheet No. 2166 Cinco Robles Dr. from MH 284 to M	0283/2166-0284/2166	90 DAYS	12/14/2011		236	944	944	944
			Summary for 'PM' = S09E0195		**236**	**944**	**944**	**944**

Periodics Report for the Duarte

2015 - 2017

DESCRIPTION		PIPE_LOCN	FREQUENC	START DAT	INACTIVE DATE	PIPE LENGTH	2015	2016	2017
PM S10CR0218									
FOAMER: C-2212	CENTRAL AVE FROM MH 215 TO MH 1	0165/2212-0166/2212	18 MONTHS	5/3/2002		56	56		56
FOAMER: C-2212	CENTRAL AVE FROM MH 215 TO MH 1	0215/2212-0216/2212	18 MONTHS	5/3/2002		392	392		392
FOAMER: C-2212	CENTRAL AVE FROM MH 215 TO MH 1	0164/2212-0165/2212	18 MONTHS	5/3/2002		135	135		135
FOAMER: C-2212	CENTRAL AVE FROM MH 215 TO MH 1	0216/2212-0217/2212	18 MONTHS	5/3/2002		295	295		295
FOAMER: C-2212	CENTRAL AVE FROM MH 215 TO MH 1	0166/2212-0217/2212	18 MONTHS	5/3/2002		138	138		138
FOAMER: C-2212	CENTRAL AVE FROM MH 215 TO MH 1	0155/2212-0164/2212	18 MONTHS	5/3/2002		336	336		336
				Summary for 'PM' = S10CR0218		**1,352**	**1,352**		**1,352**
PM S10CR0406									
RP (Foam): Mapsheet No. 2211 - Vineyard Ave. from MH 4		0044/2211-0045/2211	18 MONTHS	8/14/2014		139		139	139
RP (Foam): Mapsheet No. 2211 - Vineyard Ave. from MH 4		0010/2211-0040/2211	18 MONTHS	8/14/2014		100		100	100
RP (Foam): Mapsheet No. 2211 - Vineyard Ave. from MH 4		0041/2211-0091/2211	18 MONTHS	8/14/2014		80		80	80
RP (Foam): Mapsheet No. 2211 - Vineyard Ave. from MH 4		0091/2211-0044/2211	18 MONTHS	8/14/2014		62		62	62
RP (Foam): Mapsheet No. 2211 - Vineyard Ave. from MH 4		0045/2211-0048/2211	18 MONTHS	8/14/2014		128		128	128
RP (Foam): Mapsheet No. 2211 - Vineyard Ave. from MH 4		0040/2211-0041/2211	18 MONTHS	8/14/2014		198		198	198
				Summary for 'PM' = S10CR0406		**707**		**707**	**707**
PM S10E00018									
R: Mapsheet No. 2212 - Alley S/O Huntington Dr. : MH #1		0184/2212-0185/2212	60 DAYS	7/14/2009		372	2,232	2,232	2,232
R: Mapsheet No. 2212 - Alley S/O Huntington Dr. : MH #1		0181/2212-0182/2212	60 DAYS	7/14/2009		148	888	888	888
R: Mapsheet No. 2212 - Alley S/O Huntington Dr. : MH #1		0177/2212-0179/2212	60 DAYS	7/14/2009		197	1,182	1,182	1,182
R: Mapsheet No. 2212 - Alley S/O Huntington Dr. : MH #1		0179/2212-0181/2212	60 DAYS	7/14/2009		84	504	504	504
R: Mapsheet No. 2212 - Alley S/O Huntington Dr. : MH #1		0182/2212-0184/2212	60 DAYS	7/14/2009		176	1,056	1,056	1,056
R: Mapsheet No. 2212 - Alley S/O Huntington Dr. : MH #1		0176/2212-0177/2212	60 DAYS	7/14/2009		79	474	474	474
				Summary for 'PM' = S10E00018		**1,056**	**6,336**	**6,336**	**6,336**
PM S10E00060									
R: Mapsheet No. 2167 - Meridian St. : MH #172 to T/L		0172/2167-TRNK/2167	90 DAYS	2/1/1998		314	1,256	1,256	1,256
				Summary for 'PM' = S10E00060		**314**	**1,256**	**1,256**	**1,256**

C98

Periodics Report for the Duarte

2015 - 2017

DESCRIPTION	PIPE_LOCN	FREQUENC	START DAT	INACTIVE DATE	PIPE LENGTH	2015	2016	2017
PM S10E00066								
R: Mapsheet No. 2212 - Royal Oaks : MH #460 to #437	0437/2212-0460/2212	90 DAYS	2/1/1998		270	1,080	1,080	1,080
Summary for 'PM' = S10E00066					**270**	**1,080**	**1,080**	**1,080**
PM S10E00124								
R: Mapsheet No. 2166 - Huntington Dr. : MH #160 to #13	0139/2166-0161/2166	120 DAYS	2/1/1998		350	1,050	1,050	1,050
R: Mapsheet No. 2166 - Huntington Dr. : MH #160 to #13	0160/2166-0161/2166	120 DAYS	2/1/1998		307	921	921	921
Summary for 'PM' = S10E00124					**657**	**1,971**	**1,971**	**1,971**
PM S10E00125								
R: Mapsheet No. 2166 - R/W S/O Huntington Dr. : MH #23	0233/2166-0234/2166	90 DAYS	10/18/2006		337	1,348	1,348	1,348
R: Mapsheet No. 2166 - R/W S/O Huntington Dr. : MH #23	0310/2166-0311/2166	90 DAYS	10/18/2006		158	632	632	632
R: Mapsheet No. 2166 - R/W S/O Huntington Dr. : MH #23	0232/2166-0310/2166	90 DAYS	10/18/2006		98	392	392	392
R: Mapsheet No. 2166 - R/W S/O Huntington Dr. : MH #23	0231/2166-0311/2166	90 DAYS	10/18/2006		91	364	364	364
R: Mapsheet No. 2166 - R/W S/O Huntington Dr. : MH #23	0232/2166-0233/2166	90 DAYS	10/18/2006		325	1,300	1,300	1,300
Summary for 'PM' = S10E00125					**1,009**	**4,036**	**4,036**	**4,036**
PM S10E00132								
R: Mapsheet No. 2212 - Elda St. : MH #521 to #513	0513/2212-0520/2212	120 DAYS	3/1/1998		253	759	759	759
R: Mapsheet No. 2212 - Elda St. : MH #521 to #513	0520/2212-0521/2212	120 DAYS	3/1/1998		353	1,059	1,059	1,059
Summary for 'PM' = S10E00132					**606**	**1,818**	**1,818**	**1,818**
PM S10E00133								
R: Mapsheet No. 2212 - Business Center Dr. : MH #8 to T/	0008/2212-TRUNK/221	120 DAYS	3/1/1998		334	1,002	1,002	1,002
Summary for 'PM' = S10E00133					**334**	**1,002**	**1,002**	**1,002**

C99

Periodics Report for the Duarte

2015 - 2017

DESCRIPTION	PIPE_LOCN	FREQUENC	START DAT	INACTIVE DATE	PIPE LENGTH	2015	2016	2017
PM S10E00224								
R: Mapsheet No. 2166 - Cotter Av. : MH #145 to #139	0144/2166-0145/2166	180 DAYS	3/1/1998		253	506	506	506
R: Mapsheet No. 2166 - Cotter Av. : MH #145 to #139	0141/2166-0142/2166	180 DAYS	3/1/1998		300	600	600	600
R: Mapsheet No. 2166 - Cotter Av. : MH #145 to #139	0143/2166-0144/2166	180 DAYS	3/1/1998		265	530	530	530
R: Mapsheet No. 2166 - Cotter Av. : MH #145 to #139	0139/2166-0140/2166	180 DAYS	3/1/1998		153	306	306	306
R: Mapsheet No. 2166 - Cotter Av. : MH #145 to #139	0140/2166-0141/2166	180 DAYS	3/1/1998		14	28	28	28
R: Mapsheet No. 2166 - Cotter Av. : MH #145 to #139	0142/2166-0143/2166	180 DAYS	3/1/1998		260	520	520	520
			Summary for 'PM' = S10E00224		**1,245**	**2,490**	**2,490**	**2,490**
PM S10E00225								
R: Mapsheet No. 2166 - Park Rose Av. : MH #98 to #99	0098/2166-0099/2166	180 DAYS	3/1/1998		291	582	582	582
			Summary for 'PM' = S10E00225		**291**	**582**	**582**	**582**
PM S10E00234								
R: Mapsheet No. 2212 - Central Av. : MH #215 to #155	0155/2212-0164/2212	90 DAYS	5/3/2002		336	1,344	1,344	1,344
R: Mapsheet No. 2212 - Central Av. : MH #215 to #155	0166/2212-0217/2212	90 DAYS	5/3/2002		138	552	552	552
R: Mapsheet No. 2212 - Central Av. : MH #215 to #155	0216/2212-0217/2212	90 DAYS	5/3/2002		295	1,180	1,180	1,180
R: Mapsheet No. 2212 - Central Av. : MH #215 to #155	0164/2212-0165/2212	90 DAYS	5/3/2002		135	540	540	540
R: Mapsheet No. 2212 - Central Av. : MH #215 to #155	0215/2212-0216/2212	90 DAYS	5/3/2002		392	1,568	1,568	1,568
R: Mapsheet No. 2212 - Central Av. : MH #215 to #155	0165/2212-0166/2212	90 DAYS	5/3/2002		56	224	224	224
			Summary for 'PM' = S10E00234		**1,352**	**5,408**	**5,408**	**5,408**
PM S10E00235								
R: Mapsheet No. 2212 - Huntington Dr. : MH #52 to MH	0031/2212-0052/2212	90 DAYS	10/6/2004		363	1,452	1,452	1,452
R: Mapsheet No. 2212 - Huntington Dr. : MH #52 to MH	0031/2212-0159/2166	90 DAYS	10/6/2004		267	1,068	1,068	1,068
			Summary for 'PM' = S10E00235		**630**	**2,520**	**2,520**	**2,520**

C100

Periodics Report for the Duarte

2015 - 2017

DESCRIPTION	PIPE_LOCN	FREQUENC	START DAT	INACTIVE DATE	PIPE LENGTH	2015	2016	2017
PM S10E00281								
R: Mapsheet No.2212-Maynard Dr. : M/H#190 to #194	0190/2212-0191/2212	90 DAYS	4/9/2002		370	1,480	1,480	1,480
R: Mapsheet No.2212-Maynard Dr. : M/H#190 to #194	0191/2212-0192/2212	90 DAYS	4/9/2002		349	1,396	1,396	1,396
R: Mapsheet No.2212-Maynard Dr. : M/H#190 to #194	0192/2212-0193/2212	90 DAYS	4/9/2002		295	1,180	1,180	1,180
R: Mapsheet No.2212-Maynard Dr. : M/H#190 to #194	0193/2212-0194/2212	90 DAYS	4/9/2002		286	1,144	1,144	1,144
			Summary for 'PM' = S10E00281		**1,300**	**5,200**	**5,200**	**5,200**
PM S10E00321								
R: Mapsheet No. 2255 - Fish Canyon Rd. : MH #25 to MH	0025/2255-0027/2255	90 DAYS	9/1/2003		258	1,032	1,032	1,032
			Summary for 'PM' = S10E00321		**258**	**1,032**	**1,032**	**1,032**
PM S10E00325								
R: Mapsheet No. 2211 - Melcanyon Rd. : MH #71 to MH #	0069/2211-0088/2211	120 DAYS	7/31/2003		134	402	402	402
R: Mapsheet No. 2211 - Melcanyon Rd. : MH #71 to MH #	0070/2211-0071/2211	120 DAYS	7/31/2003		278	834	834	834
R: Mapsheet No. 2211 - Melcanyon Rd. : MH #71 to MH #	0069/2211-0070/2211	120 DAYS	7/31/2003		317	951	951	951
			Summary for 'PM' = S10E00325		**729**	**2,187**	**2,187**	**2,187**
PM S10E00331								
R: Mapsheet No. 2212 - R/W W/O Mount Olive Dr. : Mh #2	0220/2212-0221/2212	90 DAYS	1/8/2004		282	1,128	1,128	1,128
R: Mapsheet No. 2212 - R/W W/O Mount Olive Dr. : Mh #2	0221/2212-0222/2212	90 DAYS	1/8/2004		257	1,028	1,028	1,028
			Summary for 'PM' = S10E00331		**539**	**2,156**	**2,156**	**2,156**
PM S10E00340								
R: Mapsheet No. 2166 - Hurstview St. : MH #45 to #46	0045/2166-0046/2166	90 DAYS	6/13/2004		280	1,120	1,120	1,120
			Summary for 'PM' = S10E00340		**280**	**1,120**	**1,120**	**1,120**
PM S10E00402								
R: Mapsheet No. 2212 - Huntington Dr. : MH #220 to M	0220/2212-0261/2212	60 DAYS	4/15/2006		140	840	840	840
R: Mapsheet No. 2212 - Huntington Dr. : MH #220 to M	0253/2212-0261/2212	60 DAYS	4/15/2006		345	2,070	2,070	2,070
			Summary for 'PM' = S10E00402		**485**	**2,910**	**2,910**	**2,910**

C101

Periodics Report for the Duarte

2015 - 2017

DESCRIPTION	PIPE_LOCN	FREQUENC	START DAT	INACTIVE DATE	PIPE LENGTH	2015	2016	2017
PM S10E00472								
R: Mapsheet No. 2212 - Huntington Dr. : MH #117 to #91	0091/2212-0092/2212	60 DAYS	12/31/2007		149	894	894	894
R: Mapsheet No. 2212 - Huntington Dr. : MH #117 to #91	0096/2212-0097/2212	60 DAYS	12/31/2007		207	1,242	1,242	1,242
R: Mapsheet No. 2212 - Huntington Dr. : MH #117 to #91	0098/2212-0099/2212	60 DAYS	12/31/2007		272	1,632	1,632	1,632
R: Mapsheet No. 2212 - Huntington Dr. : MH #117 to #91	0092/2212-0093/2212	60 DAYS	12/31/2007		195	1,170	1,170	1,170
R: Mapsheet No. 2212 - Huntington Dr. : MH #117 to #91	0095/2212-0096/2212	60 DAYS	12/31/2007		296	1,776	1,776	1,776
R: Mapsheet No. 2212 - Huntington Dr. : MH #117 to #91	0093/2212-0094/2212	60 DAYS	12/31/2007		189	1,134	1,134	1,134
R: Mapsheet No. 2212 - Huntington Dr. : MH #117 to #91	0099/2212-0117/2212	60 DAYS	12/31/2007		268	1,608	1,608	1,608
R: Mapsheet No. 2212 - Huntington Dr. : MH #117 to #91	0097/2212-0098/2212	60 DAYS	12/31/2007		75	450	450	450
R: Mapsheet No. 2212 - Huntington Dr. : MH #117 to #91	0094/2212-0095/2212	60 DAYS	12/31/2007		238	1,428	1,428	1,428
			Summary for 'PM' = S10E00472		**1,889**	**11,334**	**11,334**	**11,334**
PM S10E00475								
R: Mapsheet No. C-2212 Central Av from MH 134 to MH 13	0133/2212-0134/2212	90 DAYS	1/26/2008		317	1,268	1,268	1,268
			Summary for 'PM' = S10E00475		**317**	**1,268**	**1,268**	**1,268**
PM S10E00480								
R: Mapsheet C-2212 R/W N/O Buisness Center Dr. from M	0011/2212-0012/2212	90 DAYS	3/6/2008		313	1,252	1,252	1,252
R: Mapsheet C-2212 R/W N/O Buisness Center Dr. from M	0010/2212-0011/2212	90 DAYS	3/6/2008		202	808	808	808
			Summary for 'PM' = S10E00480		**515**	**2,060**	**2,060**	**2,060**
PM S10E00500								
R: C-2212 Huntington Dr MH 341 to MH 346 (over flow)	0341/2212-0342/2212	60 DAYS	4/15/2009		194	1,164	1,164	1,164
R: C-2212 Huntington Dr MH 341 to MH 346 (over flow)	0345/2212-0346/2212	60 DAYS	4/15/2009		132	792	792	792
R: C-2212 Huntington Dr MH 341 to MH 346 (over flow)	0342/2212-0343/2212	60 DAYS	4/15/2009		244	1,464	1,464	1,464
R: C-2212 Huntington Dr MH 341 to MH 346 (over flow)	0344/2212-0345/2212	60 DAYS	4/15/2009		131	786	786	786
R: C-2212 Huntington Dr MH 341 to MH 346 (over flow)	0343/2212-0344/2212	60 DAYS	4/15/2009		122	732	732	732
			Summary for 'PM' = S10E00500		**823**	**4,938**	**4,938**	**4,938**

C102

Periodics Report for the Duarte

2015 - 2017

DESCRIPTION	PIPE_LOCN	FREQUENC	START DAT	INACTIVE DATE	PIPE LENGTH	2015	2016	2017
PM S10E0311								
R: Mapsheet No. 2212 - R/W S/O Conata St. : Mh #433 to	0433/2212-0434/2212	90 DAYS	1/4/2003		314	1,256	1,256	1,256
Summary for 'PM' = S10E0311					**314**	**1,256**	**1,256**	**1,256**
PM S10E0354								
Rmsht 2212 r/we/o pony ranch rd 23-24 MHs	0023/2212-0024/2212	90 DAYS	11/8/2010		314	1,256	1,256	1,256
Summary for 'PM' = S10E0354					**314**	**1,256**	**1,256**	**1,256**
PM S10E0357								
R: Mapsheet No. 2212 R/W N/O BASHOR ST. FROM MH 2	0256/2212-0257/2212	90 DAYS	1/19/2011		288	1,152	1,152	1,152
Summary for 'PM' = S10E0357					**288**	**1,152**	**1,152**	**1,152**
PM S10E0370								
R: Mapsheet No. 2211 Vineyard Ave. from MH 45 to MH 48	0045/2211-0048/2211	90 DAYS	9/27/2012		128	512	512	512
Summary for 'PM' = S10E0370					**128**	**512**	**512**	**512**

Total Pipe Length (ft):	**35,468 (6.72 miles)**		
Grand Total (ft):	**128,443**	**127,798**	**130,524**
Grand Total (mile):	**24.33**	**24.20**	**24.72**
Sewers (count):	**150**	**150**	**156**

C103

Periodics Report for the Glendora

2015 - 2017

DESCRIPTION	PIPE_LOCN	FREQUENC	START DAT	INACTIVE DATE	PIPE LENGTH	2015	2016	2017
PM S08E00029								
SPH: Sewer Siphon No. 1 on Mapsheet No. C-2342 : MH #	0075/2342-0076/2342	90 DAYS	10/3/2001		116	464	464	464
SPH: Sewer Siphon No. 1 on Mapsheet No. C-2342 : MH #	0074/2342-0075/2342	90 DAYS	10/3/2001		202	808	808	808
			Summary for 'PM' = S08E00029		**318**	**1,272**	**1,272**	**1,272**
PM S09E00121								
H: Mapsheet No. 2341 - Alosta Ave : MH #43 to #32	0032/2341-0038/2341	90 DAYS	3/6/2002		350	1,400	1,400	1,400
H: Mapsheet No. 2341 - Alosta Ave : MH #43 to #32	0038/2341-0039/2341	90 DAYS	3/6/2002		350	1,400	1,400	1,400
H: Mapsheet No. 2341 - Alosta Ave : MH #43 to #32	0039/2341-0040/2341	90 DAYS	3/6/2002		309	1,236	1,236	1,236
H: Mapsheet No. 2341 - Alosta Ave : MH #43 to #32	0040/2341-0041/2341	90 DAYS	3/6/2002		150	600	600	600
H: Mapsheet No. 2341 - Alosta Ave : MH #43 to #32	0041/2341-0042/2341	90 DAYS	3/6/2002		298	1,192	1,192	1,192
H: Mapsheet No. 2341 - Alosta Ave : MH #43 to #32	0042/2341-0043/2341	90 DAYS	3/6/2002		329	1,316	1,316	1,316
			Summary for 'PM' = S09E00121		**1,786**	**7,144**	**7,144**	**7,144**
PM S09E00147								
H: Mapsheet No. 2341 - Crestview Dr. : Mh #854 to Mh #	0854/2341-0858/2341	90 DAYS	4/1/2003		283	1,132	1,132	1,132
			Summary for 'PM' = S09E00147		**283**	**1,132**	**1,132**	**1,132**
PM S09E00160								
H: Mapsheet No. 2298 - Alosta Ave. : M/H #149 to M/H #	0310/2298-0311/2298	90 DAYS	4/6/2004		329	1,316	1,316	1,316
H: Mapsheet No. 2298 - Alosta Ave. : M/H #149 to M/H #	0309/2298-0310/2298	90 DAYS	4/6/2004		350	1,400	1,400	1,400
H: Mapsheet No. 2298 - Alosta Ave. : M/H #149 to M/H #	0149/2298-0309/2298	90 DAYS	4/6/2004		348	1,392	1,392	1,392
H: Mapsheet No. 2298 - Alosta Ave. : M/H #149 to M/H #	0312/2298-0313/2298	90 DAYS	4/6/2004		332	1,328	1,328	1,328
H: Mapsheet No. 2298 - Alosta Ave. : M/H #149 to M/H #	0311/2298-0312/2298	90 DAYS	4/6/2004		349	1,396	1,396	1,396
			Summary for 'PM' = S09E00160		**1,708**	**6,832**	**6,832**	**6,832**
PM S09E00171								
H: Mapsheet No. 2341- Laurel Ave. : MH #809 to MH #75	0758/2341-0809/2341	90 DAYS	11/8/2004		320	1,280	1,280	1,280
			Summary for 'PM' = S09E00171		**320**	**1,280**	**1,280**	**1,280**

C104

Periodics Report for the Glendora

2015 - 2017

DESCRIPTION	PIPE_LOCN	FREQUENC	START DAT	INACTIVE DATE	PIPE LENGTH	2015	2016	2017
PM S09E00172								
H: Mapsheet No. 2298 - Bagnall St. : MH #155 to MH #15	0155/2298-0156/2298	90 DAYS	12/22/2004		280	1,120	1,120	1,120
H: Mapsheet No. 2298 - Bagnall St. : MH #155 to MH #15	0156/2298-0157/2298	90 DAYS	12/22/2004		270	1,080	1,080	1,080
			Summary for 'PM' = S09E00172		**550**	**2,200**	**2,200**	**2,200**
PM S09E00185								
H: Mapsheet No. 2341 - Bennett Ave. : MH #898 to MH #	0898/2341-0899/2341	90 DAYS	4/20/2005		350	1,400	1,400	1,400
H: Mapsheet No. 2341 - Bennett Ave. : MH #898 to MH #	0899/2341-0900/2341	90 DAYS	4/20/2005		350	1,400	1,400	1,400
			Summary for 'PM' = S09E00185		**700**	**2,800**	**2,800**	**2,800**
PM S09E00195								
H: Mapsheet No. 2298 - Orangepath St. : MH #277 to MH	0278/2298-0279/2298	90 DAYS	12/27/2005		198	792	792	792
H: Mapsheet No. 2298 - Orangepath St. : MH #277 to MH	0277/2298-0278/2298	90 DAYS	12/27/2005		313	1,252	1,252	1,252
			Summary for 'PM' = S09E00195		**511**	**2,044**	**2,044**	**2,044**
PM S09E00199								
H: Mapsheet No. 2342- Treanor Ave.: MH #591 to #589	0590/2342-0591/2342	90 DAYS	2/7/2006		256	1,024	1,024	1,024
H: Mapsheet No. 2342- Treanor Ave.: MH #591 to #589	0589/2342-0590/2342	90 DAYS	2/7/2006		259	1,036	1,036	1,036
			Summary for 'PM' = S09E00199		**515**	**2,060**	**2,060**	**2,060**
PM S09E00219								
H: Mapsheet No. 2384 - Lope Lane: MH #154 to MH #152	0153/2384-0154/2384	90 DAYS	7/3/2006		77	308	308	308
H: Mapsheet No. 2384 - Lope Lane: MH #154 to MH #152	0152/2384-0153/2384	90 DAYS	7/3/2006		82	328	328	328
			Summary for 'PM' = S09E00219		**159**	**636**	**636**	**636**
PM S09E0202								
H: Mapsheet No. 2341 - N. Vermont Ave from MH 595 to C	0595/2341-CO/2341	60 DAYS	12/3/2012		133	133	133	133
			Summary for 'PM' = S09E0202		**133**	**133**	**133**	**133**

C105

Periodics Report for the Glendora

2015 - 2017

DESCRIPTION	PIPE_LOCN	FREQUENC	START DAT	INACTIVE DATE	PIPE LENGTH	2015	2016	2017
PM S09E0203								
H(Foamer): Mapsheet No. 2341 MEDA AVE FROM MH 571	0590/2341-0591/2341	18 MONTHS	10/30/2012		350	350		350
H(Foamer): Mapsheet No. 2341 MEDA AVE FROM MH 571	0571/2341-0593/2341	18 MONTHS	10/30/2012		228	228		228
H(Foamer): Mapsheet No. 2341 MEDA AVE FROM MH 571	0591/2341-0592/2341	18 MONTHS	10/30/2012		350	350		350
H(Foamer): Mapsheet No. 2341 MEDA AVE FROM MH 571	0589/2341-0590/2341	18 MONTHS	10/30/2012		350	350		350
H(Foamer): Mapsheet No. 2341 MEDA AVE FROM MH 571	0587/2341-0589/2341	18 MONTHS	10/30/2012		342	342		342
H(Foamer): Mapsheet No. 2341 MEDA AVE FROM MH 571	0592/2341-0593/2341	18 MONTHS	10/30/2012		350	350		350
			Summary for 'PM' = S09E0203		**1,970**	**1,970**		**1,970**
PM S09E0219								
H: Mapsheet No. 2341 - Loraine Ave. : MH #471 to MH #	0471/2341-0472/2341	180 DAYS	8/25/2014		268	268	268	268
H: Mapsheet No. 2341 - Loraine Ave. : MH #471 to MH #	0472/2341-0473/2341	180 DAYS	8/25/2014		269	269	269	269
			Summary for 'PM' = S09E0219		**537**	**537**	**537**	**537**
PM S10CR0412								
RP (Foam): Mapsheet No. 2298 - Carroll Ave from T/L to M	0259/2298-TRNK/2298	18 MONTHS	6/10/2013		126		126	126
RP (Foam): Mapsheet No. 2298 - Carroll Ave from T/L to M	0259/2298-0260/2298	18 MONTHS	6/10/2013		350		350	350
			Summary for 'PM' = S10CR0412		**476**		**476**	**476**
PM S10CR0415								
RP (Foam): Mapsheet No. 2298 Valencia St from MH 236 t	0236/2298-0237/2298	18 MONTHS	2/22/2015		353	353	353	
			Summary for 'PM' = S10CR0415		**353**	**353**	**353**	

C106

Periodics Report for the Glendora

2015 - 2017

DESCRIPTION	PIPE_LOCN	FREQUENC	START DAT	INACTIVE DATE	PIPE LENGTH	2015	2016	2017
PM S10CR0420								
RP (Foam): Mapsheet No. 2341 - Alley S/O Bennett Ave fro	0577/2341-0578/2341	18 MONTHS	4/1/2015		228	228	228	
RP (Foam): Mapsheet No. 2341 - Alley S/O Bennett Ave fro	0583/2341-0584/2341	18 MONTHS	4/1/2015		398	398	398	
RP (Foam): Mapsheet No. 2341 - Alley S/O Bennett Ave fro	0578/2341-0579/2341	18 MONTHS	4/1/2015		167	167	167	
RP (Foam): Mapsheet No. 2341 - Alley S/O Bennett Ave fro	0584/2341-0585/2341	18 MONTHS	4/1/2015		407	407	407	
RP (Foam): Mapsheet No. 2341 - Alley S/O Bennett Ave fro	0579/2341-0582/2341	18 MONTHS	4/1/2015		174	174	174	
RP (Foam): Mapsheet No. 2341 - Alley S/O Bennett Ave fro	0575/2341-0577/2341	18 MONTHS	4/1/2015		373	373	373	
RP (Foam): Mapsheet No. 2341 - Alley S/O Bennett Ave fro	0582/2341-0583/2341	18 MONTHS	4/1/2015		222	222	222	
			Summary for 'PM' = S10CR0420		**1,969**	**1,969**	**1,969**	
PM S10CR0448								
RP (Foam): Mapsheet No. 2341 - Elwood Ave from MH 344	0248/2341-0344/2341	18 MONTHS	3/5/2014		265	265		265
			Summary for 'PM' = S10CR0448		**265**	**265**		**265**
PM S10E00025								
R: Mapsheet No. 2341 - S/S Alosta Av. : Mh #32 to #41	0039/2341-0040/2341	90 DAYS	3/6/2002		309	1,236	1,236	1,236
R: Mapsheet No. 2341 - S/S Alosta Av. : Mh #32 to #41	0040/2341-0041/2341	90 DAYS	3/6/2002		150	600	600	600
R: Mapsheet No. 2341 - S/S Alosta Av. : Mh #32 to #41	0038/2341-0039/2341	90 DAYS	3/6/2002		350	1,400	1,400	1,400
R: Mapsheet No. 2341 - S/S Alosta Av. : Mh #32 to #41	0032/2341-0038/2341	90 DAYS	3/6/2002		350	1,400	1,400	1,400
R: Mapsheet No. 2341 - S/S Alosta Av. : Mh #32 to #41	0041/2341-0042/2341	90 DAYS	3/6/2002		298	1,192	1,192	1,192
			Summary for 'PM' = S10E00025		**1,457**	**5,828**	**5,828**	**5,828**
PM S10E00026								
R: Mapsheet No. 2341 - N/S Alosta Av. : Mh #36 to #40	0036/2341-0037/2341	90 DAYS	5/29/2001		282	1,128	1,128	1,128
R: Mapsheet No. 2341 - N/S Alosta Av. : Mh #36 to #40	0037/2341-0040/2341	90 DAYS	5/29/2001		79	316	316	316
			Summary for 'PM' = S10E00026		**361**	**1,444**	**1,444**	**1,444**
PM S10E00027								
R: Mapsheet No. 2341 - Wabash Av. : Mh #202 to #204	0202/2341-0203/2341	90 DAYS	5/29/2001		331	1,324	1,324	1,324
R: Mapsheet No. 2341 - Wabash Av. : Mh #202 to #204	0203/2341-0204/2341	90 DAYS	5/29/2001		239	956	956	956
			Summary for 'PM' = S10E00027		**570**	**2,280**	**2,280**	**2,280**

C107

Periodics Report for the Glendora

2015 - 2017

DESCRIPTION	PIPE_LOCN	FREQUENC	START DAT	INACTIVE DATE	PIPE LENGTH	2015	2016	2017
PM S10E00029								
R: Mapsheet No. 2342 - Claraday St. : Mh #633 to T/L	0613/2342-0614/2342	90 DAYS	11/21/2000		183	732	732	732
R: Mapsheet No. 2342 - Claraday St. : Mh #633 to T/L	0621/2342-0623/2342	90 DAYS	11/21/2000		108	432	432	432
R: Mapsheet No. 2342 - Claraday St. : Mh #633 to T/L	0623/2342-0626/2342	90 DAYS	11/21/2000		193	772	772	772
R: Mapsheet No. 2342 - Claraday St. : Mh #633 to T/L	0626/2342-0633/2342	90 DAYS	11/21/2000		75	300	300	300
R: Mapsheet No. 2342 - Claraday St. : Mh #633 to T/L	0616/2342-0617/2342	90 DAYS	11/21/2000		85	340	340	340
R: Mapsheet No. 2342 - Claraday St. : Mh #633 to T/L	0614/2342-0616/2342	90 DAYS	11/21/2000		197	788	788	788
R: Mapsheet No. 2342 - Claraday St. : Mh #633 to T/L	0617/2342-0621/2342	90 DAYS	11/21/2000		151	604	604	604
R: Mapsheet No. 2342 - Claraday St. : Mh #633 to T/L	0613/2342-TRNK/2342	90 DAYS	11/21/2000		259	1,036	1,036	1,036
			Summary for 'PM' = S10E00029		**1,251**	**5,004**	**5,004**	**5,004**
PM S10E00076								
R: Mapsheet No. 2298 - Grand Av. : MH #177 to Sheet 22	0011/2297-0012/2297	90 DAYS	11/21/2000		350	1,400	1,400	1,400
R: Mapsheet No. 2298 - Grand Av. : MH #177 to Sheet 22	0177/2298-0012/2297	90 DAYS	11/21/2000		313	1,252	1,252	1,252
R: Mapsheet No. 2298 - Grand Av. : MH #177 to Sheet 22	0010/2297-0011/2297	90 DAYS	11/21/2000		187	748	748	748
R: Mapsheet No. 2298 - Grand Av. : MH #177 to Sheet 22	0009/2297-0010/2297	90 DAYS	11/21/2000		143	572	572	572
			Summary for 'PM' = S10E00076		**993**	**3,972**	**3,972**	**3,972**
PM S10E00077								
R: Mapsheet No. 2298 - R/W W/O Grand Av. : MH #219 to	0219/2298-0235/2298	90 DAYS	12/7/2000		319	1,276	1,276	1,276
R: Mapsheet No. 2298 - R/W W/O Grand Av. : MH #219 to	0235/2298-0236/2298	90 DAYS	12/7/2000		392	1,568	1,568	1,568
			Summary for 'PM' = S10E00077		**711**	**2,844**	**2,844**	**2,844**

Periodics Report for the Glendora

2015 - 2017

DESCRIPTION	PIPE_LOCN	FREQUENC	START DAT	INACTIVE DATE	PIPE LENGTH	2015	2016	2017
PM S10E00083								
R: Mapsheet No. 2341 - Meda Av. : Mh #587 to #571	0592/2341-0593/2341	90 DAYS	12/18/2001		350	1,400	1,400	1,400
R: Mapsheet No. 2341 - Meda Av. : Mh #587 to #571	0571/2341-0593/2341	90 DAYS	12/18/2001		228	912	912	912
R: Mapsheet No. 2341 - Meda Av. : Mh #587 to #571	0587/2341-0589/2341	90 DAYS	12/18/2001		342	1,368	1,368	1,368
R: Mapsheet No. 2341 - Meda Av. : Mh #587 to #571	0589/2341-0590/2341	90 DAYS	12/18/2001		350	1,400	1,400	1,400
R: Mapsheet No. 2341 - Meda Av. : Mh #587 to #571	0590/2341-0591/2341	90 DAYS	12/18/2001		350	1,400	1,400	1,400
R: Mapsheet No. 2341 - Meda Av. : Mh #587 to #571	0591/2341-0592/2341	90 DAYS	12/18/2001		350	1,400	1,400	1,400
			Summary for 'PM' = S10E00083		**1,970**	**7,880**	**7,880**	**7,880**
PM S10E00084								
R: Mapsheet No. 2341 - Lemon Av. : Mh #218 to #208	0208/2341-0214/2341	90 DAYS	5/23/2001		400	1,600	1,600	1,600
R: Mapsheet No. 2341 - Lemon Av. : Mh #218 to #208	0214/2341-0215/2341	90 DAYS	5/23/2001		358	1,432	1,432	1,432
R: Mapsheet No. 2341 - Lemon Av. : Mh #218 to #208	0215/2341-0216/2341	90 DAYS	5/23/2001		307	1,228	1,228	1,228
R: Mapsheet No. 2341 - Lemon Av. : Mh #218 to #208	0216/2341-0217/2341	90 DAYS	5/23/2001		342	1,368	1,368	1,368
R: Mapsheet No. 2341 - Lemon Av. : Mh #218 to #208	0217/2341-0218/2341	90 DAYS	5/23/2001		309	1,236	1,236	1,236
			Summary for 'PM' = S10E00084		**1,716**	**6,864**	**6,864**	**6,864**
PM S10E00085								
R: Mapsheet No. 2341 - Leadora Av. : Mh #794 to #796	0794/2341-0795/2341	90 DAYS	6/25/2001		341	1,364	1,364	1,364
R: Mapsheet No. 2341 - Leadora Av. : Mh #794 to #796	0795/2341-0796/2341	90 DAYS	6/25/2001		316	1,264	1,264	1,264
			Summary for 'PM' = S10E00085		**657**	**2,628**	**2,628**	**2,628**
PM S10E00086								
R: Mapsheet No. 2341 - Carroll Ave : Mh #286 to #290	0287/2341-0290/2341	90 DAYS	5/23/2001		263	1,052	1,052	1,052
R: Mapsheet No. 2341 - Carroll Ave : Mh #286 to #290	0289/2341-0290/2341	90 DAYS	5/23/2001		131	524	524	524
			Summary for 'PM' = S10E00086		**394**	**1,576**	**1,576**	**1,576**
PM S10E00087								
R: Mapsheet No. 2341 - Virginia Av. : Mh #696 to #697	0696/2341-0697/2341	90 DAYS	12/18/2001		401	1,604	1,604	1,604
			Summary for 'PM' = S10E00087		**401**	**1,604**	**1,604**	**1,604**

C109

Periodics Report for the Glendora

2015 - 2017

DESCRIPTION	PIPE_LOCN	FREQUENC	START DAT	INACTIVE DATE	PIPE LENGTH	2015	2016	2017
PM S10E00088								
R: Mapsheet No. 2341 - Pasadena Av. : Mh #15 to 2342 :	0224/2342-0231/2342	90 DAYS	5/23/2001		292	1,168	1,168	1,168
R: Mapsheet No. 2341 - Pasadena Av. : Mh #15 to 2342 :	0214/2342-0015/2341	90 DAYS	5/23/2001		445	1,780	1,780	1,780
R: Mapsheet No. 2341 - Pasadena Av. : Mh #15 to 2342 :	0214/2342-0224/2342	90 DAYS	5/23/2001		289	1,156	1,156	1,156
			Summary for 'PM' = S10E00088		**1,026**	**4,104**	**4,104**	**4,104**
PM S10E00090								
R: Mapsheet No. 2342 - Mauna Loa Av. : Mh #232 to #22	0223/2342-0231/2342	90 DAYS	5/23/2001		398	1,592	1,592	1,592
R: Mapsheet No. 2342 - Mauna Loa Av. : Mh #232 to #22	0231/2342-0232/2342	90 DAYS	5/23/2001		125	500	500	500
			Summary for 'PM' = S10E00090		**523**	**2,092**	**2,092**	**2,092**
PM S10E00160								
R Msht #2341 N/S Alosta Av MH 54-61	0059/2341-0061/2341	90 DAYS	5/16/2001		317	1,268	1,268	1,268
R Msht #2341 N/S Alosta Av MH 54-61	0055/2341-0056/2341	90 DAYS	5/16/2001		308	1,232	1,232	1,232
R Msht #2341 N/S Alosta Av MH 54-61	0056/2341-0059/2341	90 DAYS	5/16/2001		329	1,316	1,316	1,316
R Msht #2341 N/S Alosta Av MH 54-61	0054/2341-0055/2341	90 DAYS	5/16/2001		282	1,128	1,128	1,128
			Summary for 'PM' = S10E00160		**1,236**	**4,944**	**4,944**	**4,944**
PM S10E00161								
R Msht #2341 S/S Alosta Av MH 57-62	0058/2341-0060/2341	90 DAYS	5/16/2001		284	1,136	1,136	1,136
R Msht #2341 S/S Alosta Av MH 57-62	0060/2341-0062/2341	90 DAYS	5/16/2001		249	996	996	996
R Msht #2341 S/S Alosta Av MH 57-62	0057/2341-0058/2341	90 DAYS	5/16/2001		321	1,284	1,284	1,284
			Summary for 'PM' = S10E00161		**854**	**3,416**	**3,416**	**3,416**
PM S10E00193								
R: Mapsheet No. 2341 - Alley W/O Cullen Av. : Mh #268 to	0268/2341-0541/2341	180 DAYS	3/13/2002		313	626	626	626
			Summary for 'PM' = S10E00193		**313**	**626**	**626**	**626**

C110

Periodics Report for the Glendora

2015 - 2017

DESCRIPTION	PIPE_LOCN	FREQUENC	START DAT	INACTIVE DATE	PIPE LENGTH	2015	2016	2017
PM S10E00194								
R: Mapsheet No. 2341 -Elwood Av. : Mh #881 to #886	0871/2341-0872/2341	90 DAYS	7/10/2001		69	276	276	276
R: Mapsheet No. 2341 -Elwood Av. : Mh #881 to #886	0885/2341-0886/2341	90 DAYS	7/10/2001		202	808	808	808
R: Mapsheet No. 2341 -Elwood Av. : Mh #881 to #886	0875/2341-0884/2341	90 DAYS	7/10/2001		340	1,360	1,360	1,360
R: Mapsheet No. 2341 -Elwood Av. : Mh #881 to #886	0872/2341-0875/2341	90 DAYS	7/10/2001		273	1,092	1,092	1,092
R: Mapsheet No. 2341 -Elwood Av. : Mh #881 to #886	0884/2341-0885/2341	90 DAYS	7/10/2001		150	600	600	600
			Summary for 'PM' = S10E00194		**1,034**	**4,136**	**4,136**	**4,136**
PM S10E00201								
R: Mapsheet No. 2384 - Oak Knoll Dr. : Mh #11 to #13	0012/2384-0013/2384	90 DAYS	12/7/2000		266	1,064	1,064	1,064
R: Mapsheet No. 2384 - Oak Knoll Dr. : Mh #11 to #13	0011/2384-0012/2384	90 DAYS	12/7/2000		156	624	624	624
			Summary for 'PM' = S10E00201		**422**	**1,688**	**1,688**	**1,688**
PM S10E00245								
R: Mapsheet No. 2298 - Marcile Av. : MH #51 to #55	0052/2298-0055/2298	180 DAYS	11/21/2000		217	434	434	434
R: Mapsheet No. 2298 - Marcile Av. : MH #51 to #55	0051/2298-0052/2298	180 DAYS	11/21/2000		277	554	554	554
			Summary for 'PM' = S10E00245		**494**	**988**	**988**	**988**
PM S10E00248								
R: Mapsheet No. 2340 - R/W E/O Lorraine Av. : Mh #122 t	0122/2340-0130/2340	180 DAYS	11/21/2000		274	548	548	548
			Summary for 'PM' = S10E00248		**274**	**548**	**548**	**548**
PM S10E00251								
R Msht #2342 Claraday St MH 347-461	0347/2342-0455/2342	90 DAYS	7/10/2001		332	1,328	1,328	1,328
R Msht #2342 Claraday St MH 347-461	0457/2342-0458/2342	90 DAYS	7/10/2001		330	1,320	1,320	1,320
R Msht #2342 Claraday St MH 347-461	0456/2342-0457/2342	90 DAYS	7/10/2001		330	1,320	1,320	1,320
R Msht #2342 Claraday St MH 347-461	0455/2342-0456/2342	90 DAYS	7/10/2001		334	1,336	1,336	1,336
R Msht #2342 Claraday St MH 347-461	0459/2342-0460/2342	90 DAYS	7/10/2001		331	1,324	1,324	1,324
R Msht #2342 Claraday St MH 347-461	0460/2342-0461/2342	90 DAYS	7/10/2001		178	712	712	712
R Msht #2342 Claraday St MH 347-461	0458/2342-0459/2342	90 DAYS	7/10/2001		330	1,320	1,320	1,320
			Summary for 'PM' = S10E00251		**2,165**	**8,660**	**8,660**	**8,660**

Periodics Report for the Glendora

2015 - 2017

DESCRIPTION	PIPE_LOCN	FREQUENC	START DAT	INACTIVE DATE	PIPE LENGTH	2015	2016	2017
PM S10E00254								
R: Mapsheet No. 2384 - Remuda Dr. : Mh #160 to #144	0150/2384-0157/2384	180 DAYS	5/30/2002		256	512	512	512
R: Mapsheet No. 2384 - Remuda Dr. : Mh #160 to #144	0149/2384-0150/2384	180 DAYS	5/30/2002		36	72	72	72
R: Mapsheet No. 2384 - Remuda Dr. : Mh #160 to #144	0144/2384-0149/2384	180 DAYS	5/30/2002		223	446	446	446
R: Mapsheet No. 2384 - Remuda Dr. : Mh #160 to #144	0157/2384-0160/2384	180 DAYS	5/30/2002		224	448	448	448
			Summary for 'PM' = S10E00254		**739**	**1,478**	**1,478**	**1,478**
PM S10E00255								
R: Mapsheet No. 2385 - Cordella Av. : Mh #59 to #62	0060/2385-0061/2385	180 DAYS	7/10/2001		327	654	654	654
R: Mapsheet No. 2385 - Cordella Av. : Mh #59 to #62	0059/2385-0060/2385	180 DAYS	7/10/2001		95	190	190	190
R: Mapsheet No. 2385 - Cordella Av. : Mh #59 to #62	0061/2385-0062/2385	180 DAYS	7/10/2001		172	344	344	344
			Summary for 'PM' = S10E00255		**594**	**1,188**	**1,188**	**1,188**
PM S10E00256								
R: Mapsheet No. 2385 - Bradish Av. : Mh #218 to #220	0219/2385-0220/2385	180 DAYS	3/13/2002		201	402	402	402
R: Mapsheet No. 2385 - Bradish Av. : Mh #218 to #220	0218/2385-0219/2385	180 DAYS	3/13/2002		228	456	456	456
			Summary for 'PM' = S10E00256		**429**	**858**	**858**	**858**
PM S10E00273								
R: Mapsheet No. 2299 - Gladstone Av. : MH #578 to 104 i	0578/2299-0579/2299	90 DAYS	11/21/2000		173	692	692	692
R: Mapsheet No. 2299 - Gladstone Av. : MH #578 to 104 i	0104/2342-0579/2299	90 DAYS	11/21/2000		416	1,664	1,664	1,664
			Summary for 'PM' = S10E00273		**589**	**2,356**	**2,356**	**2,356**
PM S10E00284								
R: Mapsheet No. 2341 - Foothill Blvd : Mh 273 to 279	0273/2341-0274/2341	90 DAYS	12/18/2001		401	1,604	1,604	1,604
R: Mapsheet No. 2341 - Foothill Blvd : Mh 273 to 279	0275/2341-0276/2341	90 DAYS	12/18/2001		392	1,568	1,568	1,568
R: Mapsheet No. 2341 - Foothill Blvd : Mh 273 to 279	0274/2341-0275/2341	90 DAYS	12/18/2001		401	1,604	1,604	1,604
R: Mapsheet No. 2341 - Foothill Blvd : Mh 273 to 279	0278/2341-0279/2341	90 DAYS	12/18/2001		371	1,484	1,484	1,484
R: Mapsheet No. 2341 - Foothill Blvd : Mh 273 to 279	0277/2341-0278/2341	90 DAYS	12/18/2001		386	1,544	1,544	1,544
R: Mapsheet No. 2341 - Foothill Blvd : Mh 273 to 279	0276/2341-0277/2341	90 DAYS	12/18/2001		404	1,616	1,616	1,616
			Summary for 'PM' = S10E00284		**2,355**	**9,420**	**9,420**	**9,420**

Periodics Report for the Glendora

2015 - 2017

DESCRIPTION	PIPE_LOCN	FREQUENC	START DAT	INACTIVE DATE	PIPE LENGTH	2015	2016	2017
PM S10E00285								
R: Mapsheet No. 2341 - Vista Bonita Avenue : Mh 545 to 2	0275/2341-0545/2341	90 DAYS	12/18/2001		198	1,568	1,568	1,568
			Summary for 'PM' = S10E00285		**198**	**1,568**	**1,568**	**1,568**
PM S10E00286								
R: Mapsheet No. 2341 - Alley N/O Foothill Blvd : Mh 546 to	0545/2341-0546/2341	90 DAYS	12/18/2001		188	752	752	752
			Summary for 'PM' = S10E00286		**188**	**752**	**752**	**752**
PM S10E00287								
R; Mapsheet No. -2299 Grand Ave M/H 583 to M/H 587.	0584/2299-0585/2299	90 DAYS	12/11/2001		351	1,404	1,404	1,404
R; Mapsheet No. -2299 Grand Ave M/H 583 to M/H 587.	0583/2299-0584/2299	90 DAYS	12/11/2001		253	1,012	1,012	1,012
R; Mapsheet No. -2299 Grand Ave M/H 583 to M/H 587.	0585/2299-0587/2299	90 DAYS	12/11/2001		261	1,044	1,044	1,044
			Summary for 'PM' = S10E00287		**865**	**3,460**	**3,460**	**3,460**
PM S10E00292								
R: Mapsheet No.-2341 Elwood Ave. M/H 343 to M/H 232.	0343/2341-0357/2341	90 DAYS	12/26/2001		319	1,276	1,276	1,276
R: Mapsheet No.-2341 Elwood Ave. M/H 343 to M/H 232.	0357/2341-0358/2341	90 DAYS	12/26/2001		344	1,376	1,376	1,376
R: Mapsheet No.-2341 Elwood Ave. M/H 343 to M/H 232.	0132/2341-0232/2341	90 DAYS	12/26/2001		286	1,144	1,144	1,144
R: Mapsheet No.-2341 Elwood Ave. M/H 343 to M/H 232.	0125/2341-0358/2341	90 DAYS	12/26/2001		317	1,268	1,268	1,268
R: Mapsheet No.-2341 Elwood Ave. M/H 343 to M/H 232.	0125/2341-0132/2341	90 DAYS	12/26/2001		303	1,212	1,212	1,212
			Summary for 'PM' = S10E00292		**1,569**	**6,276**	**6,276**	**6,276**
PM S10E00296								
R: Mapsheet No 2341 Minnesota Ave. M/H 272 to M/H 11	0110/2341-0311/2341	90 DAYS	1/7/2002		341	1,364	1,364	1,364
R: Mapsheet No 2341 Minnesota Ave. M/H 272 to M/H 11	0312/2341-0313/2341	90 DAYS	1/7/2002		323	1,292	1,292	1,292
R: Mapsheet No 2341 Minnesota Ave. M/H 272 to M/H 11	0272/2341-0313/2341	90 DAYS	1/7/2002		309	1,236	1,236	1,236
R: Mapsheet No 2341 Minnesota Ave. M/H 272 to M/H 11	0311/2341-0312/2341	90 DAYS	1/7/2002		334	1,336	1,336	1,336
			Summary for 'PM' = S10E00296		**1,307**	**5,228**	**5,228**	**5,228**

Periodics Report for the Glendora

2015 - 2017

DESCRIPTION	PIPE_LOCN	FREQUENC	START DAT	INACTIVE DATE	PIPE LENGTH	2015	2016	2017
PM S10E00298								
R: Mapsheet No 2341 Carrol Ave. M/H 329 to M/H 312.	0312/2341-0330/2341	90 DAYS	1/15/2002		330	1,320	1,320	1,320
R: Mapsheet No 2341 Carrol Ave. M/H 329 to M/H 312.	0328/2341-0329/2341	90 DAYS	1/15/2002		340	1,360	1,360	1,360
R: Mapsheet No 2341 Carrol Ave. M/H 329 to M/H 312.	0329/2341-0330/2341	90 DAYS	1/15/2002		330	1,320	1,320	1,320
			Summary for 'PM' = S10E00298		**1,000**	**4,000**	**4,000**	**4,000**
PM S10E00299								
R: Mapsheet No. 2342 Sunflower Ave. M/H 436 to T/L.	0436/2342-0437/2342	90 DAYS	3/5/2002		310	1,240	1,240	1,240
R: Mapsheet No. 2342 Sunflower Ave. M/H 436 to T/L.	0437/2342-TRNK/2342	90 DAYS	3/5/2002		345	1,380	1,380	1,380
			Summary for 'PM' = S10E00299		**655**	**2,620**	**2,620**	**2,620**
PM S10E00300								
R: Mapsheet No. 2384 Country Club Dr. M/H 247 to M/H 1	0120/2384-0121/2384	90 DAYS	3/6/2002		217	868	868	868
R: Mapsheet No. 2384 Country Club Dr. M/H 247 to M/H 1	0246/2384-0247/2384	90 DAYS	3/6/2002		277	1,108	1,108	1,108
R: Mapsheet No. 2384 Country Club Dr. M/H 247 to M/H 1	0245/2384-0246/2384	90 DAYS	3/6/2002		277	1,108	1,108	1,108
R: Mapsheet No. 2384 Country Club Dr. M/H 247 to M/H 1	0243/2384-0245/2384	90 DAYS	3/6/2002		252	1,008	1,008	1,008
R: Mapsheet No. 2384 Country Club Dr. M/H 247 to M/H 1	0243/2384-0244/2384	90 DAYS	3/6/2002		65	260	260	260
R: Mapsheet No. 2384 Country Club Dr. M/H 247 to M/H 1	0121/2384-0244/2384	90 DAYS	3/6/2002		216	864	864	864
			Summary for 'PM' = S10E00300		**1,304**	**5,216**	**5,216**	**5,216**
PM S10E00316								
R: Mapsheet No. 2341 - Leadora Ave. : Mh #844 to Mh #8	0843/2341-0844/2341	90 DAYS	7/2/2003		266	1,064	1,064	1,064
			Summary for 'PM' = S10E00316		**266**	**1,064**	**1,064**	**1,064**
PM S10E00327								
R: Mapsheet No. 2341 - Ada Ave.: Mh #125 to Mh #127	0125/2341-0126/2341	90 DAYS	10/27/2003		290	1,160	1,160	1,160
R: Mapsheet No. 2341 - Ada Ave.: Mh #125 to Mh #127	0126/2341-0127/2341	90 DAYS	10/27/2003		294	1,176	1,176	1,176
			Summary for 'PM' = S10E00327		**584**	**2,336**	**2,336**	**2,336**

Periodics Report for the Glendora

2015 - 2017

DESCRIPTION	PIPE_LOCN	FREQUENC	START DAT	INACTIVE DATE	PIPE LENGTH	2015	2016	2017
PM S10E00336								
R: Mapsheet No. 2341 - Vermont Ave. : Mh #558 to Mh #	0558/2341-0594/2341	90 DAYS	5/17/2004		284	1,136	1,136	1,136
			Summary for 'PM' = S10E00336		**284**	**1,136**	**1,136**	**1,136**
PM S10E00339								
R: Mapsheet No. 2384- R/W E/O Catherine Park Mh #5 to	0005/2384-0007/2384	90 DAYS	4/25/2006		186	744	744	744
			Summary for 'PM' = S10E00339		**186**	**744**	**744**	**744**
PM S10E00341								
R: Mapsheet No. 2298 - Foothill Av. : MH #356 to #86	0086/2298-0356/2298	90 DAYS	9/20/2004		256	1,024	1,024	1,024
			Summary for 'PM' = S10E00341		**256**	**1,024**	**1,024**	**1,024**
PM S10E00342								
R: Mapsheet No. 2341 - Walnut Ave. : Mh #140 to Mh #14	0140/2341-0141/2341	90 DAYS	1/25/2005		181	724	724	724
			Summary for 'PM' = S10E00342		**181**	**724**	**724**	**724**
PM S10E00361								
R: Mapsheet No. 2384 - Country Club Rd. : MH #232 to M	0223/2384-0232/2384	90 DAYS	1/25/2005		255	1,020	1,020	1,020
			Summary for 'PM' = S10E00361		**255**	**1,020**	**1,020**	**1,020**
PM S10E00362								
R: Mapsheet No. 2341 - R/W S/O Northridge Ave. : MH #8	0824/2341-0837/2341	90 DAYS	1/31/2005		222	888	888	888
R: Mapsheet No. 2341 - R/W S/O Northridge Ave. : MH #8	0836/2341-0837/2341	90 DAYS	1/31/2005		102	408	408	408
			Summary for 'PM' = S10E00362		**324**	**1,296**	**1,296**	**1,296**
PM S10E00366								
R: Mapsheet No. 2384 - Foothill Ave. : MH #211 to MH #2	0211/2384-0292/2384	90 DAYS	11/5/2010		395	1,580	1,580	1,580
			Summary for 'PM' = S10E00366		**395**	**1,580**	**1,580**	**1,580**

Periodics Report for the Glendora

2015 - 2017

DESCRIPTION	PIPE_LOCN	FREQUENC	START DAT	INACTIVE DATE	PIPE LENGTH	2015	2016	2017
PM S10E00375								
R: Mapsheet No. 2342 - Crown St. : MH #375 to MH #376	0375/2342-0376/2342	90 DAYS	5/13/2005		311	1,244	1,244	1,244
Summary for 'PM' = S10E00375					**311**	**1,244**	**1,244**	**1,244**
PM S10E00387								
R: Mapsheet No.2298 - Citrus Ave. : MH #17 to #19	0018/2298-0019/2298	90 DAYS	4/17/2006		350	1,400	1,400	1,400
R: Mapsheet No.2298 - Citrus Ave. : MH #17 to #19	0017/2298-0018/2298	90 DAYS	4/17/2006		350	1,400	1,400	1,400
Summary for 'PM' = S10E00387					**700**	**2,800**	**2,800**	**2,800**
PM S10E00388								
R: Mapsheet No. 2342 - Juanita Ave. : T/L to MH #604	0604/2342-TRNK/2342	90 DAYS	1/9/2006		258	1,032	1,032	1,032
Summary for 'PM' = S10E00388					**258**	**1,032**	**1,032**	**1,032**
PM S10E00398								
R: Mapsheet No. 2341 - Alley S/O Sierra Madre Ave. : MH	0716/2341-0719/2341	90 DAYS	3/6/2006		174	696	696	696
Summary for 'PM' = S10E00398					**174**	**696**	**696**	**696**
PM S10E00404								
R: Mapsheet No. 2340 - Loraine Ave. : MH #109 to MH #1	0108/2340-0109/2340	90 DAYS	5/8/2006		282	1,128	1,128	1,128
Summary for 'PM' = S10E00404					**282**	**1,128**	**1,128**	**1,128**
PM S10E00454								
R: Mapsheet No. 2341Treanor Avenue: MH 463 to MH 464	0463/2341-0464/2341	90 DAYS	7/11/2007		205	820	820	820
Summary for 'PM' = S10E00454					**205**	**820**	**820**	**820**
PM S10E00460								
f/o rmsht 2341 ada av 110 - 111 MHs Fld out	0110/2341-0111/2341	90 DAYS	8/27/2007		358	1,432	1,432	1,432
Summary for 'PM' = S10E00460					**358**	**1,432**	**1,432**	**1,432**

Periodics Report for the Glendora

2015 - 2017

DESCRIPTION	PIPE_LOCN	FREQUENC	START DAT	INACTIVE DATE	PIPE LENGTH	2015	2016	2017
PM S10E00467								
R:MAPSHEET No. 2385 R/W W/O Amelia Av From MH 196	0196/2385-0197/2385	90 DAYS	11/13/2007		220	880	880	880
			Summary for 'PM' = S10E00467		**220**	**880**	**880**	**880**
PM S10E00471								
f/o rmsht 2341 northridge av 469 - 468 MHs Fld out	0468/2341-0469/2341	90 DAYS	12/26/2007		249	996	996	996
			Summary for 'PM' = S10E00471		**249**	**996**	**996**	**996**
PM S10E00496								
R: Mapsheet No. 2342: Bonnie Cove Av MH 346 to MH 348	0347/2342-0348/2342	90 DAYS	10/20/2008		314	1,256	1,256	1,256
R: Mapsheet No. 2342: Bonnie Cove Av MH 346 to MH 348	0346/2342-0347/2342	90 DAYS	10/20/2008		349	1,396	1,396	1,396
			Summary for 'PM' = S10E00496		**663**	**2,652**	**2,652**	**2,652**
PM S10E00501								
R: C-2342 R/W N/O Renwick Av MH 143 to MH 134	0134/2342-0139/2342	90 DAYS	3/9/2009		269	1,076	1,076	1,076
R: C-2342 R/W N/O Renwick Av MH 143 to MH 134	0139/2342-0143/2342	90 DAYS	3/9/2009		263	1,052	1,052	1,052
			Summary for 'PM' = S10E00501		**532**	**2,128**	**2,128**	**2,128**
PM S10E0324								
R: Mapsheet No. C-2341 Glendora Ave from Mh 699 To	0724/2341-0725/2341	90 DAYS	1/29/2007		221	884	884	884
R: Mapsheet No. C-2341 Glendora Ave from Mh 699 To	0699/2341-0724/2341	90 DAYS	1/29/2007		315	1,260	1,260	1,260
			Summary for 'PM' = S10E0324		**536**	**2,144**	**2,144**	**2,144**
PM S10E0328								
f/o rmsht 2341 alley n/o leadora av 688 - 691 MHs Fld out	0689/2341-0691/2341	90 DAYS	3/8/2007		205	820	820	820
f/o rmsht 2341 alley n/o leadora av 688 - 691 MHs Fld out	0689/2341-0691/2341	90 DAYS	3/8/2007		205	820	820	820
			Summary for 'PM' = S10E0328		**410**	**1,640**	**1,640**	**1,640**
PM S10E0341								
R Mapsht C-2341 Glendora Av MH 579-MH 582	0579/2341-0582/2341	90 DAYS	6/1/2010		174	696	696	696
			Summary for 'PM' = S10E0341		**174**	**696**	**696**	**696**

C117

Periodics Report for the Glendora

2015 - 2017

DESCRIPTION	PIPE_LOCN	FREQUENC	START DAT	INACTIVE DATE	PIPE LENGTH	2015	2016	2017
PM S10E0346								
R: Mapsheet No.2341 - LAUREL AVE. FROM MH 681 TO M	0681/2341-0682/2341	90 DAYS	3/29/2010		238	952	952	952
Summary for 'PM' = S10E0346					**238**	**952**	**952**	**952**
PM S10E0352								
RMsht 2342 Juanita Av T/L to mh 211	0211/2342-TRNK/2342	90 DAYS	11/6/2010		268	1,072	1,072	1,072
Summary for 'PM' = S10E0352					**268**	**1,072**	**1,072**	**1,072**
PM S10E0356								
Rmsht 2341 minnesota av 585-639 MHs	0585/2341-0639/2341	90 DAYS	11/29/2010		212	848	848	848
Summary for 'PM' = S10E0356					**212**	**848**	**848**	**848**
PM S10E0367								
R: Mapsheet No. 2341 Lorraine Ave. from MH 475 to MH 4	0475/2341-0476/2341	90 DAYS	5/15/2012		197	788	788	788
Summary for 'PM' = S10E0367					**197**	**788**	**788**	**788**
PM S10E0376								
R: Mapsheet No. 2384 - Palopinto Ave from MH 116 to MH	0116/2384-0117/2384	90 DAYS	2/22/2013		308	1,232	1,232	1,232
R: Mapsheet No. 2384 - Palopinto Ave from MH 116 to MH	0117/2384-0118/2384	90 DAYS	2/22/2013		299	1,196	1,196	1,196
Summary for 'PM' = S10E0376					**607**	**2,428**	**2,428**	**2,428**

Total Pipe Length (ft):	**52,492 (9.94 miles)**		
Grand Total (ft):	**187,473**	**185,714**	**185,627**
Grand Total (mile):	**35.51**	**35.17**	**35.16**
Sewers (count):	**190**	**185**	**184**

C118

Periodics Report for the Hawaiian Gardens

2015 - 2017

DESCRIPTION	PIPE_LOCN	FREQUENC	START DAT	INACTIVE DATE	PIPE LENGTH	2015	2016	2017
PM S09C00020								
H: Mapsheet No. 2031 - 221st St : MH #444 to #394 (60	0393/2031-0394/2031	60 DAYS	7/8/1997		315	1,890	1,890	1,890
H: Mapsheet No. 2031 - 221st St : MH #444 to #394 (60	0393/2031-0444/2031	60 DAYS	7/8/1997		290	1,740	1,740	1,740
			Summary for 'PM' = S09C00020		**605**	**3,630**	**3,630**	**3,630**
PM S09C00023								
H: Mapsheet No. 2084 - N/s Carson : MH #62 to #58 (90	0058/2084-0060/2084	90 DAYS	7/25/1997		296	1,184	1,184	1,184
H: Mapsheet No. 2084 - N/s Carson : MH #62 to #58 (90	0060/2084-0062/2084	90 DAYS	7/25/1997		352	1,408	1,408	1,408
			Summary for 'PM' = S09C00023		**648**	**2,592**	**2,592**	**2,592**
PM S09C00026								
H: Mapsheet No. 2031 - 226th St : MH #459 to #461 (120	0459/2031-0460/2031	120 DAYS	10/30/1997		262	786	786	786
H: Mapsheet No. 2031 - 226th St : MH #459 to #461 (120	0460/2031-0461/2031	120 DAYS	10/30/1997		268	804	804	804
			Summary for 'PM' = S09C00026		**530**	**1,590**	**1,590**	**1,590**
PM S09C00030								
H: Mapsheet No. 2031 - 223rd St From MH #234 to T/L E	0481/2031-TRNK/2031	150 DAYS	9/6/1997		94	188	282	188
H: Mapsheet No. 2031 - 223rd St From MH #234 to T/L E	0396/2031-0481/2031	150 DAYS	9/6/1997		166	332	498	332
H: Mapsheet No. 2031 - 223rd St From MH #234 to T/L E	0236/2031-0396/2031	150 DAYS	9/6/1997		261	522	783	522
H: Mapsheet No. 2031 - 223rd St From MH #234 to T/L E	0235/2031-0236/2031	150 DAYS	9/6/1997		253	506	759	506
H: Mapsheet No. 2031 - 223rd St From MH #234 to T/L E	0234/2031-0235/2031	150 DAYS	9/6/1997		246	492	738	492
			Summary for 'PM' = S09C00030		**1,020**	**2,040**	**3,060**	**2,040**
PM S09C00346								
H: Mapsheet No.2084- Claretta From Mh 95 to Mh 93 (60	0094/2084-0095/2084	60 DAYS	1/28/1999		320	1,920	1,920	1,920
H: Mapsheet No.2084- Claretta From Mh 95 to Mh 93 (60	0093/2084-0094/2084	60 DAYS	1/28/1999		354	2,124	2,124	2,124
			Summary for 'PM' = S09C00346		**674**	**4,044**	**4,044**	**4,044**

C119

Periodics Report for the Hawaiian Gardens

2015 - 2017

DESCRIPTION	PIPE_LOCN	FREQUENC	START DAT	INACTIVE DATE	PIPE LENGTH	2015	2016	2017
PM S09C01059								
H: Mapsheet No. 2031 - Pioneer Blvd : MH #238 to T/L So	0238/2031-0239/2031	60 DAYS	7/22/1997		350	2,100	2,100	2,100
H: Mapsheet No. 2031 - Pioneer Blvd : MH #238 to T/L So	0239/2031-0240/2031	60 DAYS	7/22/1997		280	1,680	1,680	1,680
H: Mapsheet No. 2031 - Pioneer Blvd : MH #238 to T/L So	0240/2031-TRNK/2031	60 DAYS	7/22/1997		64	384	384	384
			Summary for 'PM' = S09C01059		**694**	**4,164**	**4,164**	**4,164**
PM S09C01060								
H: Mapsheet No. 2031 - Belshire St : MH #394 to #452 (6	0452/2031-0453/2031	60 DAYS	8/1/1997		299	1,794	1,794	1,794
H: Mapsheet No. 2031 - Belshire St : MH #394 to #452 (6	0394/2031-0453/2031	60 DAYS	8/1/1997		306	1,836	1,836	1,836
			Summary for 'PM' = S09C01060		**605**	**3,630**	**3,630**	**3,630**
PM S09C01061								
H: Mapsheet No. 2031 - Carson St : MH #225 to T/L (60 D	0372/2031-0373/2031	60 DAYS	8/8/1997		346	2,076	2,076	2,076
H: Mapsheet No. 2031 - Carson St : MH #225 to T/L (60 D	0226/2031-0227/2031	60 DAYS	8/8/1997		346	2,076	2,076	2,076
H: Mapsheet No. 2031 - Carson St : MH #225 to T/L (60 D	0225/2031-0226/2031	60 DAYS	8/8/1997		346	2,076	2,076	2,076
H: Mapsheet No. 2031 - Carson St : MH #225 to T/L (60 D	0227/2031-0372/2031	60 DAYS	8/8/1997		346	2,076	2,076	2,076
			Summary for 'PM' = S09C01061		**1,384**	**8,304**	**8,304**	**8,304**
PM S09C01062								
H: Mapsheet No. 2031 - 215th St : MH #210 to T/L East (1	0211/2031-0297/2031	150 DAYS	9/25/1997		345	690	1,035	690
H: Mapsheet No. 2031 - 215th St : MH #210 to T/L East (1	0297/2031-0298/2031	150 DAYS	9/25/1997		345	690	1,035	690
H: Mapsheet No. 2031 - 215th St : MH #210 to T/L East (1	0298/2031-TRNK/2031	150 DAYS	9/25/1997		118	236	354	236
			Summary for 'PM' = S09C01062		**808**	**1,616**	**2,424**	**1,616**
PM S09C02103								
H: Mapsheet No. 2031 - Horst Ave : MH #461 to #425(90	0475/2031-0483/2031	90 DAYS	9/18/1997		260	1,040	1,040	1,040
H: Mapsheet No. 2031 - Horst Ave : MH #461 to #425(90	0461/2031-0483/2031	90 DAYS	9/18/1997		224	896	896	896
H: Mapsheet No. 2031 - Horst Ave : MH #461 to #425(90	0425/2031-0475/2031	90 DAYS	9/18/1997		244	976	976	976
			Summary for 'PM' = S09C02103		**728**	**2,912**	**2,912**	**2,912**

C120

Periodics Report for the Hawaiian Gardens

2015 - 2017

DESCRIPTION	PIPE_LOCN	FREQUENC	START DAT	INACTIVE DATE	PIPE LENGTH	2015	2016	2017
PM S09C02104								
H: Mapsheet No. 2031 - Alley e/o Norwalk Blvd : MH #466	0466/2031-0479/2031	90 DAYS	9/27/1997		258	1,032	1,032	1,032
H: Mapsheet No. 2031 - Alley e/o Norwalk Blvd : MH #466	0446/2031-0447/2031	90 DAYS	9/27/1997		256	1,024	1,024	1,024
H: Mapsheet No. 2031 - Alley e/o Norwalk Blvd : MH #466	0447/2031-0448/2031	90 DAYS	9/27/1997		267	1,068	1,068	1,068
H: Mapsheet No. 2031 - Alley e/o Norwalk Blvd : MH #466	0448/2031-0479/2031	90 DAYS	9/27/1997		264	1,056	1,056	1,056
			Summary for 'PM' = S09C02104		**1,045**	**4,180**	**4,180**	**4,180**
PM S09C02106								
H: Mapsheet No. 2031 - R/w n/o Carson St : MH #419 to	0362/2031-0363/2031	90 DAYS	7/22/1997		43	172	172	172
H: Mapsheet No. 2031 - R/w n/o Carson St : MH #419 to	0361/2031-TRNK/2031	90 DAYS	7/22/1997		132	528	528	528
H: Mapsheet No. 2031 - R/w n/o Carson St : MH #419 to	0363/2031-0364/2031	90 DAYS	7/22/1997		25	100	100	100
H: Mapsheet No. 2031 - R/w n/o Carson St : MH #419 to	0364/2031-0365/2031	90 DAYS	7/22/1997		50	200	200	200
H: Mapsheet No. 2031 - R/w n/o Carson St : MH #419 to	0365/2031-0366/2031	90 DAYS	7/22/1997		25	100	100	100
H: Mapsheet No. 2031 - R/w n/o Carson St : MH #419 to	0366/2031-0419/2031	90 DAYS	7/22/1997		281	1,124	1,124	1,124
H: Mapsheet No. 2031 - R/w n/o Carson St : MH #419 to	0361/2031-0362/2031	90 DAYS	7/22/1997		132	528	528	528
			Summary for 'PM' = S09C02106		**688**	**2,752**	**2,752**	**2,752**
PM S09C02116								
H: Mapsheet No. 2084 - 224th St : MH #120 to 2031 : #4	0120/2084-0400/2031	150 DAYS	8/5/1997		310	620	620	930
H: Mapsheet No. 2084 - 224th St : MH #120 to 2031 : #4	0400/2031-0448/2031	150 DAYS	8/5/1997		330	660	660	990
			Summary for 'PM' = S09C02116		**640**	**1,280**	**1,280**	**1,920**
PM S09C02117								
H: Mapsheet No. 2084 - 226th St : MH #129 to 2031 : #4	0466/2031-0467/2031	150 DAYS	7/25/1997		374	1,122	748	1,122
H: Mapsheet No. 2084 - 226th St : MH #129 to 2031 : #4	0128/2084-0129/2084	150 DAYS	7/25/1997		359	1,077	718	1,077
H: Mapsheet No. 2084 - 226th St : MH #129 to 2031 : #4	0128/2084-0467/2031	150 DAYS	7/25/1997		263	789	526	789
H: Mapsheet No. 2084 - 226th St : MH #129 to 2031 : #4	0464/2031-0465/2031	150 DAYS	7/25/1997		129	387	258	387
H: Mapsheet No. 2084 - 226th St : MH #129 to 2031 : #4	0465/2031-0466/2031	150 DAYS	7/25/1997		91	273	182	273
			Summary for 'PM' = S09C02117		**1,216**	**3,648**	**2,432**	**3,648**

C121

Periodics Report for the Hawaiian Gardens

2015 - 2017

DESCRIPTION	PIPE_LOCN	FREQUENC	START DAT	INACTIVE DATE	PIPE LENGTH	2015	2016	2017
PM S09C03004								
H: Mapsheet No. 2084 - Bloomfield : MH #29 to #25 (150	0028/2084-0029/2084	150 DAYS	8/10/1997		222	444	444	666
H: Mapsheet No. 2084 - Bloomfield : MH #29 to #25 (150	0027/2084-0028/2084	150 DAYS	8/10/1997		187	374	374	561
			Summary for 'PM' = S09C03004		**409**	**818**	**818**	**1,227**
PM S09C06000								
H: Mapsheet No. 2031 - 221st St : MH #392 to #443 (60	0392/2031-0443/2031	60 DAYS	12/1/1998		117	702	702	702
			Summary for 'PM' = S09C06000		**117**	**702**	**702**	**702**
PM S09C06078								
H: Mapsheet No.2031-R/W N/O Carson St. From Mh 420 to	0367/2031-0368/2031	90 DAYS	12/29/2003		244	976	976	976
H: Mapsheet No.2031-R/W N/O Carson St. From Mh 420 to	0367/2031-0420/2031	90 DAYS	12/29/2003		244	976	976	976
			Summary for 'PM' = S09C06078		**488**	**1,952**	**1,952**	**1,952**
PM S09C06079								
H: Mapsheet No.2031-Horst Ave. From Mh 419 to Mh 420	0419/2031-0420/2031	90 DAYS	12/29/2003		99	396	396	396
			Summary for 'PM' = S09C06079		**99**	**396**	**396**	**396**
PM S09C06113								
H; Mapsheet No. 2031 - Devlin Ave. from Mh 401 to Trunk	0401/2031-TRNK/2031	90 DAYS	3/11/2006		254	1,016	1,016	1,016
			Summary for 'PM' = S09C06113		**254**	**1,016**	**1,016**	**1,016**
PM S09C06123								
H: Mapsheet No.C-2031 - Violeta From Mh 258 to Trunk Li	0258/2031-0259/2031	90 DAYS	5/26/2006		363	1,452	1,452	1,452
H: Mapsheet No.C-2031 - Violeta From Mh 258 to Trunk Li	0259/2031-TRNK/2031	90 DAYS	5/26/2006		100	400	400	400
			Summary for 'PM' = S09C06123		**463**	**1,852**	**1,852**	**1,852**

C122

Periodics Report for the Hawaiian Gardens

2015 - 2017

DESCRIPTION	PIPE_LOCN	FREQUENC	START DAT	INACTIVE DATE	PIPE LENGTH	2015	2016	2017
PM S10C00263								
R: Mapsheet No. 2031 - 221th St : MH #392 to MH 394 (9	0443/2031-0444/2031	90 DAYS	11/18/1997		45	180	180	180
R: Mapsheet No. 2031 - 221th St : MH #392 to MH 394 (9	0393/2031-0444/2031	90 DAYS	11/18/1997		290	1,160	1,160	1,160
R: Mapsheet No. 2031 - 221th St : MH #392 to MH 394 (9	0393/2031-0394/2031	90 DAYS	11/18/1997		315	1,260	1,260	1,260
R: Mapsheet No. 2031 - 221th St : MH #392 to MH 394 (9	0392/2031-0443/2031	90 DAYS	11/18/1997		117	468	468	468
			Summary for 'PM' = S10C00263		**767**	**3,068**	**3,068**	**3,068**
PM S10C00264								
R: Mapsheet No. 2031 - Belshire Ave : MH #394 to #452 (	0394/2031-0453/2031	90 DAYS	8/1/1997		306	1,224	1,224	1,224
R: Mapsheet No. 2031 - Belshire Ave : MH #394 to #452 (	0452/2031-0453/2031	90 DAYS	8/1/1997		299	1,196	1,196	1,196
			Summary for 'PM' = S10C00264		**605**	**2,420**	**2,420**	**2,420**
PM S10C00267								
R: Mapsheet No. 2031 - S/s Carson St : MH #374 to Maps	0104/2084-0378/2031	150 DAYS	11/13/1997		363	1,089	726	726
R: Mapsheet No. 2031 - S/s Carson St : MH #374 to Maps	0377/2031-0378/2031	150 DAYS	11/13/1997		267	801	534	534
R: Mapsheet No. 2031 - S/s Carson St : MH #374 to Maps	0376/2031-0377/2031	150 DAYS	11/13/1997		163	489	326	326
R: Mapsheet No. 2031 - S/s Carson St : MH #374 to Maps	0374/2031-0375/2031	150 DAYS	11/13/1997		260	780	520	520
R: Mapsheet No. 2031 - S/s Carson St : MH #374 to Maps	0375/2031-0376/2031	150 DAYS	11/13/1997		188	564	376	376
			Summary for 'PM' = S10C00267		**1,241**	**3,723**	**2,482**	**2,482**
PM S10C00271								
R: Mapsheet No. 2031 - R/W N/O Carson St : MH #368 to	0367/2031-0368/2031	120 DAYS	12/29/2003		244	732	732	732
R: Mapsheet No. 2031 - R/W N/O Carson St : MH #368 to	0367/2031-0420/2031	120 DAYS	12/29/2003		244	732	732	732
			Summary for 'PM' = S10C00271		**488**	**1,464**	**1,464**	**1,464**

C123

Periodics Report for the Hawaiian Gardens

2015 - 2017

DESCRIPTION	PIPE_LOCN	FREQUENC	START DAT	INACTIVE DATE	PIPE LENGTH	2015	2016	2017
PM S10C00272								
R: Mapsheet No. 2031 - Tilbury St : MH #341 to #324 (12	0307/2031-0308/2031	120 DAYS	11/12/1997		85	255	255	255
R: Mapsheet No. 2031 - Tilbury St : MH #341 to #324 (12	0307/2031-0324/2031	120 DAYS	11/12/1997		215	645	645	645
R: Mapsheet No. 2031 - Tilbury St : MH #341 to #324 (12	0308/2031-0489/2031	120 DAYS	11/12/1997		101	303	303	303
R: Mapsheet No. 2031 - Tilbury St : MH #341 to #324 (12	0309/2031-0310/2031	120 DAYS	11/12/1997		40	120	120	120
R: Mapsheet No. 2031 - Tilbury St : MH #341 to #324 (12	0309/2031-0489/2031	120 DAYS	11/12/1997		47	141	141	141
R: Mapsheet No. 2031 - Tilbury St : MH #341 to #324 (12	0310/2031-0341/2031	120 DAYS	11/12/1997		236	708	708	708
			Summary for 'PM' = S10C00272		**724**	**2,172**	**2,172**	**2,172**
PM S10C00273								
R: Mapsheet No. 2031 - Pioneer Blvd : MH #238 to T/L So	0238/2031-0239/2031	60 DAYS	7/22/1997		350	2,100	2,100	2,100
R: Mapsheet No. 2031 - Pioneer Blvd : MH #238 to T/L So	0239/2031-0240/2031	60 DAYS	7/22/1997		280	1,680	1,680	1,680
			Summary for 'PM' = S10C00273		**630**	**3,780**	**3,780**	**3,780**
PM S10C00276								
R: Mapsheet No. 2031 - Carson St : MH #226 to T/L East (	0373/2031-TRNK/2031	90 DAYS	10/30/1997		111	444	444	444
R: Mapsheet No. 2031 - Carson St : MH #226 to T/L East (	0227/2031-0372/2031	90 DAYS	10/30/1997		346	1,384	1,384	1,384
R: Mapsheet No. 2031 - Carson St : MH #226 to T/L East (	0372/2031-0373/2031	90 DAYS	10/30/1997		346	1,384	1,384	1,384
R: Mapsheet No. 2031 - Carson St : MH #226 to T/L East (	0226/2031-0227/2031	90 DAYS	10/30/1997		346	1,384	1,384	1,384
			Summary for 'PM' = S10C00276		**1,149**	**4,596**	**4,596**	**4,596**
PM S10C00277								
R: Mapsheet No. 2031 - R/w e/o Norwalk Blvd : MH #310	0310/2031-0370/2031	150 DAYS	11/9/1997		216	432	432	648
			Summary for 'PM' = S10C00277		**216**	**432**	**432**	**648**

Periodics Report for the Hawaiian Gardens

2015 - 2017

DESCRIPTION	PIPE_LOCN	FREQUENC	START DAT	INACTIVE DATE	PIPE LENGTH	2015	2016	2017
PM S10C00278								
R: Mapsheet No. 2031 - R/w N/o Carson St : MH #419 to	0365/2031-0366/2031	120 DAYS	7/22/1997		25	75	75	75
R: Mapsheet No. 2031 - R/w N/o Carson St : MH #419 to	0361/2031-0362/2031	120 DAYS	7/22/1997		132	396	396	396
R: Mapsheet No. 2031 - R/w N/o Carson St : MH #419 to	0361/2031-TRNK/2031	120 DAYS	7/22/1997		132	396	396	396
R: Mapsheet No. 2031 - R/w N/o Carson St : MH #419 to	0362/2031-0363/2031	120 DAYS	7/22/1997		43	129	129	129
R: Mapsheet No. 2031 - R/w N/o Carson St : MH #419 to	0364/2031-0365/2031	120 DAYS	7/22/1997		50	150	150	150
R: Mapsheet No. 2031 - R/w N/o Carson St : MH #419 to	0366/2031-0419/2031	120 DAYS	7/22/1997		281	843	843	843
R: Mapsheet No. 2031 - R/w N/o Carson St : MH #419 to	0363/2031-0364/2031	120 DAYS	7/22/1997		25	75	75	75
			Summary for 'PM' = S10C00278		**688**	**2,064**	**2,064**	**2,064**
PM S10C00280								
R: Mapsheet No. 2031 - 211th St. : MH #290 to #328 (90	0290/2031-0328/2031	90 DAYS	11/14/1997		280	1,120	1,120	1,120
			Summary for 'PM' = S10C00280		**280**	**1,120**	**1,120**	**1,120**
PM S10C00298								
R: Mapsheet No. 2084 - 221st St : MH #95 to #96 (150DA	0095/2084-0096/2084	150 DAYS	10/1/1997		341	682	1,023	682
			Summary for 'PM' = S10C00298		**341**	**682**	**1,023**	**682**
PM S10C00417								
R: Mapsheet No. 2031 - Alley s/o Carson St : MH #379 to	0382/2031-0383/2031	90 DAYS	7/23/1998		204	816	816	816
R: Mapsheet No. 2031 - Alley s/o Carson St : MH #379 to	0384/2031-0385/2031	90 DAYS	7/23/1998		274	1,096	1,096	1,096
R: Mapsheet No. 2031 - Alley s/o Carson St : MH #379 to	0380/2031-0381/2031	90 DAYS	7/23/1998		217	868	868	868
R: Mapsheet No. 2031 - Alley s/o Carson St : MH #379 to	0379/2031-0380/2031	90 DAYS	7/23/1998		138	552	552	552
R: Mapsheet No. 2031 - Alley s/o Carson St : MH #379 to	0382/2031-TRNK/2031	90 DAYS	7/23/1998		71	284	284	284
R: Mapsheet No. 2031 - Alley s/o Carson St : MH #379 to	0383/2031-0384/2031	90 DAYS	7/23/1998		274	1,096	1,096	1,096
			Summary for 'PM' = S10C00417		**1,178**	**4,712**	**4,712**	**4,712**
PM S10C00425								
R: Mapsheet No. 2031 - Violetta Avenue :T/L in 219th St to	0260/2031-TRNK/2031	90 DAYS	1/15/1999		313	1,252	1,252	1,252
R: Mapsheet No. 2031 - Violetta Avenue :T/L in 219th St to	0260/2031-0261/2031	90 DAYS	1/15/1999		313	1,252	1,252	1,252
			Summary for 'PM' = S10C00425		**626**	**2,504**	**2,504**	**2,504**

C125

Periodics Report for the Hawaiian Gardens

2015 - 2017

DESCRIPTION	PIPE_LOCN	FREQUENC	START DAT	INACTIVE DATE	PIPE LENGTH	2015	2016	2017
PM S10C00440								
R: Mapsheet No. 2084: - Claretta Avenue: MH# 95 to MH#	0094/2084-0095/2084	60 DAYS	1/28/1999		320	1,920	1,920	1,920
Summary for 'PM' = S10C00440					**320**	**1,920**	**1,920**	**1,920**
PM S10C00653								
R: Mapsheet No.2031-226th St. From MH 459 to Mh 461 (	0459/2031-0460/2031	90 DAYS	10/30/1997		262	1,920	1,920	1,920
R: Mapsheet No.2031-226th St. From MH 459 to Mh 461 (	0460/2031-0461/2031	90 DAYS	10/30/1997		268	1,072	1,072	1,072
Summary for 'PM' = S10C00653					**530**	**2,992**	**2,992**	**2,992**
				Total Pipe Length (ft):	**22,898 (4.34 miles)**			
				Grand Total (ft):		**90,767**	**90,479**	**90,791**
				Grand Total (mile):		**17.19**	**17.14**	**17.20**
				Sewers (count):		**101**	**101**	**101**

C126

Periodics Report for the Hidden Hills

2015 - 2017

DESCRIPTION	PIPE_LOCN	FREQUENC	START DAT	INACTIVE DATE	PIPE LENGTH	2015	2016	2017
PM S08S00025								
SPH : Sewer Siphon No. 1 on Mapsheet No. 1191 : MH #1	0125/1191-0126/1191	60 DAYS	3/1/2001		334	2,004	2,004	2,004
SPH : Sewer Siphon No. 1 on Mapsheet No. 1191 : MH #1	0124/1191-0125/1191	60 DAYS	3/1/2001		215	1,290	1,290	1,290
SPH : Sewer Siphon No. 1 on Mapsheet No. 1191 : MH #1	0123/1191-0132/1191	60 DAYS	3/1/2001		162	972	972	972
SPH : Sewer Siphon No. 1 on Mapsheet No. 1191 : MH #1	0123/1191-0124/1191	60 DAYS	3/1/2001		332	1,992	1,992	1,992
			Summary for 'PM' = S08S00025		**1,043**	**6,258**	**6,258**	**6,258**
PM S09C0632								
H: Mapsheet No. 1152 Jed Smith Rd From Mh 90 To Mh 10	0104/1152-0105/1152	30 DAYS	12/6/2005		295	3,540	3,540	3,540
H: Mapsheet No. 1152 Jed Smith Rd From Mh 90 To Mh 10	0098/1152-0099/1152	30 DAYS	12/6/2005		304	3,648	3,648	3,648
H: Mapsheet No. 1152 Jed Smith Rd From Mh 90 To Mh 10	0090/1152-0098/1152	30 DAYS	12/6/2005		296	3,552	3,552	3,552
H: Mapsheet No. 1152 Jed Smith Rd From Mh 90 To Mh 10	0099/1152-0100/1152	30 DAYS	12/6/2005		265	3,180	3,180	3,180
H: Mapsheet No. 1152 Jed Smith Rd From Mh 90 To Mh 10	0100/1152-0104/1152	30 DAYS	12/6/2005		219	2,628	2,628	2,628
			Summary for 'PM' = S09C0632		**1,379**	**16,548**	**16,548**	**16,548**
PM S10N00454								
RODDER PERIODIC(OVERFLOW): C-1190, R/W E/O EL DO	0028/1190-0032/1190	60 DAYS	2/25/2014		286	1,716	1,716	1,716
RODDER PERIODIC(OVERFLOW): C-1190, R/W E/O EL DO	0032/1190-0033/1190	60 DAYS	2/25/2014		145	870	870	870
			Summary for 'PM' = S10N00454		**431**	**2,586**	**2,586**	**2,586**
PM S10N00457								
RODDER PERIODIC(OVERFLOW) C-1191, DEEPWELL RD,	0030/1191-0034/1191	60 DAYS	4/2/2014		182	610	610	610
			Summary for 'PM' = S10N00457		**182**	**610**	**610**	**610**
PM S10N00458								
RODDER PERIODIC(OVERFLOW) C-1191, WINGFIELD, FR	0029/1191-0030/1191	60 DAYS	4/2/2014		360	1,800	1,800	1,800
			Summary for 'PM' = S10N00458		**360**	**1,800**	**1,800**	**1,800**

C127

Periodics Report for the Hidden Hills

2015 - 2017

DESCRIPTION	PIPE_LOCN	FREQUENC	START DAT	INACTIVE DATE	PIPE LENGTH	2015	2016	2017
PM S10S00015								
R: Mapsheet No. 1152 - Round Meadow Rd. : MH #82 to	0080/1152-0081/1152	60 DAYS	1/1/1998		240	1,440	1,440	1,440
R: Mapsheet No. 1152 - Round Meadow Rd. : MH #82 to	0079/1152-0080/1152	60 DAYS	1/1/1998		277	1,662	1,662	1,662
R: Mapsheet No. 1152 - Round Meadow Rd. : MH #82 to	0081/1152-0082/1152	60 DAYS	1/1/1998		240	1,440	1,440	1,440
			Summary for 'PM' = S10S00015		**757**	**4,542**	**4,542**	**4,542**
PM S10S00016								
R: Mapsheet No. 1152 - Jim Bridger Rd : MH #90 to #92 (	0090/1152-0091/1152	60 DAYS	1/1/1998		232	1,392	1,392	1,392
R: Mapsheet No. 1152 - Jim Bridger Rd : MH #90 to #92 (	0091/1152-0092/1152	60 DAYS	1/1/1998		248	1,488	1,488	1,488
			Summary for 'PM' = S10S00016		**480**	**2,880**	**2,880**	**2,880**
PM S10S00021								
R: Mapsheet No. 1191 - Bonneville Rd : MH #36 to C-1152	0035/1191-0072/1152	90 DAYS	1/1/1998		280	1,120	1,120	1,120
			Summary for 'PM' = S10S00021		**280**	**1,120**	**1,120**	**1,120**
PM S10S00024								
R: Mapsheet No. 1191 - R/w W/o Clear Valley : MH #40 to	0009/1190-0010/1190	60 DAYS	1/1/1998		295	1,770	1,770	1,770
R: Mapsheet No. 1191 - R/w W/o Clear Valley : MH #40 to	0008/1190-0040/1191	60 DAYS	1/1/1998		347	2,082	2,082	2,082
R: Mapsheet No. 1191 - R/w W/o Clear Valley : MH #40 to	0008/1190-0009/1190	60 DAYS	1/1/1998		155	930	930	930
R: Mapsheet No. 1191 - R/w W/o Clear Valley : MH #40 to	0041/1191-0042/1191	60 DAYS	1/1/1998		226	1,356	1,356	1,356
R: Mapsheet No. 1191 - R/w W/o Clear Valley : MH #40 to	0040/1191-0041/1191	60 DAYS	1/1/1998		312	1,872	1,872	1,872
			Summary for 'PM' = S10S00024		**1,335**	**8,010**	**8,010**	**8,010**
PM S10S00694								
R: Mapsheet No. 1191 - Round Meadow Road : MH #1 to	0003/1191-0004/1191	60 DAYS	2/25/2003		189	1,134	1,134	1,134
R: Mapsheet No. 1191 - Round Meadow Road : MH #1 to	0004/1191-0006/1191	60 DAYS	2/25/2003		199	1,194	1,194	1,194
R: Mapsheet No. 1191 - Round Meadow Road : MH #1 to	0001/1191-0002/1191	60 DAYS	2/25/2003		192	1,152	1,152	1,152
R: Mapsheet No. 1191 - Round Meadow Road : MH #1 to	0002/1191-0003/1191	60 DAYS	2/25/2003		195	1,170	1,170	1,170
			Summary for 'PM' = S10S00694		**775**	**4,650**	**4,650**	**4,650**

C128

Periodics Report for the Hidden Hills

2015 - 2017

DESCRIPTION	PIPE_LOCN	FREQUENC	START DAT	INACTIVE DATE	PIPE LENGTH	2015	2016	2017
PM S10S00764								
R: Mapsheet No. 1152 - Fitzpatrick Road : MH #59 to #63	0059/1152-0063/1152	120 DAYS	11/23/2004		229	687	687	687
			Summary for 'PM' = S10S00764		**229**	**687**	**687**	**687**

Total Pipe Length (ft):	**7,251 (1.37 miles)**		
Grand Total (ft):	**49,691**	**49,691**	**49,691**
Grand Total (mile):	**9.41**	**9.41**	**9.41**
Sewers (count):	**29**	**29**	**29**

C129

Periodics Report for the Industry

2015 - 2017

DESCRIPTION	PIPE_LOCN	FREQUENC	START DAT	INACTIVE DATE	PIPE LENGTH	2015	2016	2017
PM S08E00013								
SPH: Sewer Siphon No. 2 on Mapsheet No. 2124 : MH #39	0399/2124-0400/2124	60 DAYS	1/1/1998		120	720	720	720
			Summary for 'PM' = S08E00013		**120**	**720**	**720**	**720**
PM S08E00021								
SPH SwrSiphon #2 Msht #2218 MH 219-218	0218/2218-0219/2218	60 DAYS	1/1/1998		212	1,272	1,272	1,272
			Summary for 'PM' = S08E00021		**212**	**1,272**	**1,272**	**1,272**
PM S08E00022								
SPH SwrSiphon #3 Msht #2218 MH 459-460	0459/2218-0460/2218	60 DAYS	1/1/1998		193	1,158	1,158	1,158
			Summary for 'PM' = S08E00022		**193**	**1,158**	**1,158**	**1,158**
PM S08E00025								
SPH: Sewer Siphon No. 1 on Mapsheet No. 2261 : MH #27	0276/2261-0277/2261	60 DAYS	1/1/1998		183	1,098	1,098	1,098
			Summary for 'PM' = S08E00025		**183**	**1,098**	**1,098**	**1,098**
PM S08E00026								
SPH: Sewer Siphon No. 1 on Mapsheet No. 2262 : MH #56	0566/2262-0567/2262	60 DAYS	1/1/1998		91	546	546	546
			Summary for 'PM' = S08E00026		**91**	**546**	**546**	**546**
PM S08E00028								
SPH: Sewer Siphon No. 1 on Mapsheet No. 2305 : MH #5 t	0004/2305-0005/2305	60 DAYS	1/1/1998		99	594	594	594
			Summary for 'PM' = S08E00028		**99**	**594**	**594**	**594**
PM S08E00038								
SPH: Sewer Siphon No. 1 on Mapsheet No. C-2218 : MH #	0188/2218-0189/2218	60 DAYS	3/1/2001		216	1,296	1,296	1,296
			Summary for 'PM' = S08E00038		**216**	**1,296**	**1,296**	**1,296**
PM S08E00040								
SPH: Sewer Siphon No. 1 on Mapsheet No. 2348: MH #67	0670/2348-0671/2348	60 DAYS	9/1/2004		232	1,392	1,392	1,392
			Summary for 'PM' = S08E00040		**232**	**1,392**	**1,392**	**1,392**

C130

Periodics Report for the Industry

2015 - 2017

DESCRIPTION	PIPE_LOCN	FREQUENC	START DAT	INACTIVE DATE	PIPE LENGTH	2015	2016	2017
PM S09E00006								
H: Mapsheet No. 2124 - Cross Roads Pkwy. : Mh #382 to	0383/2124-0384/2124	30 DAYS	1/1/1998		202	2,424	2,424	2,424
H: Mapsheet No. 2124 - Cross Roads Pkwy. : Mh #382 to	0384/2124-0385/2124	30 DAYS	1/1/1998		150	1,800	1,800	1,800
H: Mapsheet No. 2124 - Cross Roads Pkwy. : Mh #382 to	0382/2124-0383/2124	30 DAYS	1/1/1998		309	3,708	3,708	3,708
			Summary for 'PM' = S09E00006		**661**	**7,932**	**7,932**	**7,932**
PM S09E00032								
H: Mapsheet No. 2262 - R/W N/O Gale Av. : Mh #559 to #	0559/2262-0560/2262	60 DAYS	2/1/1998		350	2,100	2,100	2,100
H: Mapsheet No. 2262 - R/W N/O Gale Av. : Mh #559 to #	0560/2262-0561/2262	60 DAYS	2/1/1998		350	2,100	2,100	2,100
			Summary for 'PM' = S09E00032		**700**	**4,200**	**4,200**	**4,200**
PM S09E00088								
H: Mapsheet No. 2172 - R/W N/O Gale Av. : Mh #492 to #	0494/2172-0495/2172	120 DAYS	3/1/1998		78	234	234	234
H: Mapsheet No. 2172 - R/W N/O Gale Av. : Mh #492 to #	0492/2172-0493/2172	120 DAYS	3/1/1998		350	1,050	1,050	1,050
H: Mapsheet No. 2172 - R/W N/O Gale Av. : Mh #492 to #	0493/2172-0494/2172	120 DAYS	3/1/1998		350	1,050	1,050	1,050
			Summary for 'PM' = S09E00088		**778**	**2,334**	**2,334**	**2,334**
PM S09E00097								
H: Mapsheet No. 2261 - W/S Hambledon Av. : Mh #260 to	0258/2261-0259/2261	120 DAYS	3/1/1998		148	444	444	444
H: Mapsheet No. 2261 - W/S Hambledon Av. : Mh #260 to	0259/2261-0260/2261	120 DAYS	3/1/1998		190	570	570	570
H: Mapsheet No. 2261 - W/S Hambledon Av. : Mh #260 to	0257/2261-0258/2261	120 DAYS	3/1/1998		350	1,050	1,050	1,050
			Summary for 'PM' = S09E00097		**688**	**2,064**	**2,064**	**2,064**
PM S09E00098								
H: Mapsheet No. 2261 - E/S Hambledon Av. : Mh #96 to #	0262/2261-0263/2261	90 DAYS	3/1/1998		108	432	432	432
H: Mapsheet No. 2261 - E/S Hambledon Av. : Mh #96 to #	0094/2261-0263/2261	90 DAYS	3/1/1998		311	1,244	1,244	1,244
			Summary for 'PM' = S09E00098		**419**	**1,676**	**1,676**	**1,676**

C131

Periodics Report for the Industry

2015 - 2017

DESCRIPTION	PIPE_LOCN	FREQUENC	START DAT	INACTIVE DATE	PIPE LENGTH	2015	2016	2017
PM S09E00138								
H:Mapsheet No. 2262 - R/W E/O Lawson St. : T/L to MH	0533/2262-0539/2262	90 DAYS	7/23/2002		200	800	800	800
H:Mapsheet No. 2262 - R/W E/O Lawson St. : T/L to MH	0539/2262-0540/2262	90 DAYS	7/23/2002		310	1,240	1,240	1,240
H:Mapsheet No. 2262 - R/W E/O Lawson St. : T/L to MH	0542/2262-TRNK/2262	90 DAYS	7/23/2002		50	200	200	200
H:Mapsheet No. 2262 - R/W E/O Lawson St. : T/L to MH	0540/2262-0541/2262	90 DAYS	7/23/2002		350	1,400	1,400	1,400
H:Mapsheet No. 2262 - R/W E/O Lawson St. : T/L to MH	0541/2262-0542/2262	90 DAYS	7/23/2002		350	1,400	1,400	1,400
			Summary for 'PM' = S09E00138		**1,260**	**5,040**	**5,040**	**5,040**
PM S09E00144								
H: Mapsheet No. 2074 - R/W E/O Peck Rd. : Mh #47 to M	0207/2074-0208/2074	90 DAYS	12/16/2002		350	1,400	1,400	1,400
H: Mapsheet No. 2074 - R/W E/O Peck Rd. : Mh #47 to M	0203/2074-0207/2074	90 DAYS	12/16/2002		171	684	684	684
H: Mapsheet No. 2074 - R/W E/O Peck Rd. : Mh #47 to M	0047/2074-0208/2074	90 DAYS	12/16/2002		108	432	432	432
			Summary for 'PM' = S09E00144		**629**	**2,516**	**2,516**	**2,516**
PM S09E00177								
H: Mapsheet No. 2124 -Workman Mill Rd. : MH #374 to M	0376/2124-0377/2124	90 DAYS	1/19/2005		282	1,128	1,128	1,128
H: Mapsheet No. 2124 -Workman Mill Rd. : MH #374 to M	0375/2124-0376/2124	90 DAYS	1/19/2005		350	1,400	1,400	1,400
			Summary for 'PM' = S09E00177		**632**	**2,528**	**2,528**	**2,528**
PM S09E00179								
H: Mapsheet No. 2305 - R/W E/O Charlie Rd. : Mh #281 to	0281/2305-0284/2305	90 DAYS	2/26/2005		305	1,220	1,220	1,220
			Summary for 'PM' = S09E00179		**305**	**1,220**	**1,220**	**1,220**
PM S09E0148								
H: Mapsheet No. 2262 - Rowland St. Mh# 533 to Mh# 531	0531/2262-0532/2262	90 DAYS	11/21/2002		328	1,312	1,312	1,312
H: Mapsheet No. 2262 - Rowland St. Mh# 533 to Mh# 531	0532/2262-0533/2262	90 DAYS	11/21/2002		104	416	416	416
			Summary for 'PM' = S09E0148		**432**	**1,728**	**1,728**	**1,728**

C132

Periodics Report for the Industry

2015 - 2017

DESCRIPTION	PIPE_LOCN	FREQUENC	START DAT	INACTIVE DATE	PIPE LENGTH	2015	2016	2017
PM S09E0171								
H: Mapsheet No. 2262- R/W #2 4th MH E/O AZUSA: MH 6	0055/2262-0056/2262	60 DAYS	7/21/2009		266	1,596	1,596	1,596
H: Mapsheet No. 2262- R/W #2 4th MH E/O AZUSA: MH 6	0053/2262-0054/2262	60 DAYS	7/21/2009		296	1,776	1,776	1,776
H: Mapsheet No. 2262- R/W #2 4th MH E/O AZUSA: MH 6	0054/2262-0055/2262	60 DAYS	7/21/2009		215	1,290	1,290	1,290
H: Mapsheet No. 2262- R/W #2 4th MH E/O AZUSA: MH 6	0062/2262-0063/2262	60 DAYS	7/21/2009		298	1,788	1,788	1,788
H: Mapsheet No. 2262- R/W #2 4th MH E/O AZUSA: MH 6	0057/2262-0058/2262	60 DAYS	7/21/2009		215	1,290	1,290	1,290
H: Mapsheet No. 2262- R/W #2 4th MH E/O AZUSA: MH 6	0058/2262-0059/2262	60 DAYS	7/21/2009		99	594	594	594
H: Mapsheet No. 2262- R/W #2 4th MH E/O AZUSA: MH 6	0059/2262-0060/2262	60 DAYS	7/21/2009		234	1,404	1,404	1,404
H: Mapsheet No. 2262- R/W #2 4th MH E/O AZUSA: MH 6	0061/2262-0062/2262	60 DAYS	7/21/2009		299	1,794	1,794	1,794
H: Mapsheet No. 2262- R/W #2 4th MH E/O AZUSA: MH 6	0060/2262-0061/2262	60 DAYS	7/21/2009		230	1,380	1,380	1,380
H: Mapsheet No. 2262- R/W #2 4th MH E/O AZUSA: MH 6	0056/2262-0057/2262	60 DAYS	7/21/2009		208	1,248	1,248	1,248
			Summary for 'PM' = S09E0171		**2,360**	**14,160**	**14,160**	**14,160**
PM S09E0177								
H Msht C-2219 R/W W/O DARIUS COURT MH 453 to MH 2	0261/2219-0453/2219	90 DAYS	3/22/2010		257	1,028	1,028	1,028
			Summary for 'PM' = S09E0177		**257**	**1,028**	**1,028**	**1,028**
PM S09E0206								
H(Lumberjack): Mapsheet No. 2218 R/W N/O Don Julian R	0008/2218-0009/2218	90 DAYS	2/14/2013		325	1,300	1,300	1,300
			Summary for 'PM' = S09E0206		**325**	**1,300**	**1,300**	**1,300**
PM S10C00659								
R: Mapsheet No.2075-Rose Hills From Mh 133 to MH 137 (	0135/2075-0137/2075	120 DAYS	2/12/2002		382	1,146	1,146	1,146
R: Mapsheet No.2075-Rose Hills From Mh 133 to MH 137 (	0133/2075-0135/2075	120 DAYS	2/12/2002		325	975	975	975
			Summary for 'PM' = S10C00659		**707**	**2,121**	**2,121**	**2,121**
PM S10E00024								
R: Mapsheet No. 2305 - San Jose Av. : Mh #314 to #316	0314/2305-0315/2305	90 DAYS	2/1/1998		355	1,420	1,420	1,420
R: Mapsheet No. 2305 - San Jose Av. : Mh #314 to #316	0315/2305-0316/2305	90 DAYS	2/1/1998		308	1,232	1,232	1,232
			Summary for 'PM' = S10E00024		**663**	**2,652**	**2,652**	**2,652**

C133

Periodics Report for the Industry

2015 - 2017

DESCRIPTION	PIPE_LOCN	FREQUENC	START DAT	INACTIVE DATE	PIPE LENGTH	2015	2016	2017
PM S10E00072								
R: Mapsheet No. 2261 - E/S Hambledon Av. : MH #96 to #	0094/2261-0263/2261	90 DAYS	3/1/1998		311	1,244	1,244	1,244
R: Mapsheet No. 2261 - E/S Hambledon Av. : MH #96 to #	0262/2261-0263/2261	90 DAYS	3/1/1998		108	432	432	432
			Summary for 'PM' = S10E00072		**419**	**1,676**	**1,676**	**1,676**
PM S10E00081								
R: Mapsheet No. 2305 - R/W E/O Charlie Rd. : Mh #281 to	0284/2305-TRNK/2305	90 DAYS	3/1/1998		74	296	296	296
R: Mapsheet No. 2305 - R/W E/O Charlie Rd. : Mh #281 to	0281/2305-0284/2305	90 DAYS	2/26/2005		305	1,220	1,220	1,220
			Summary for 'PM' = S10E00081		**379**	**1,516**	**1,516**	**1,516**
PM S10E00389								
R: Mapsheet No. 2218 - Proctor Ave. : MH #705 to MH #1	0147/2218-0148/2218	90 DAYS	12/17/2005		308	1,232	1,232	1,232
R: Mapsheet No. 2218 - Proctor Ave. : MH #705 to MH #1	0705/2218-0147/2218	90 DAYS	12/17/2005		215	860	860	860
			Summary for 'PM' = S10E00389		**523**	**2,092**	**2,092**	**2,092**
				Total Pipe Length (ft):	**13,483 (2.55 miles)**			
				Grand Total (ft):		**65,859**	**65,859**	**65,859**
				Grand Total (mile):		**12.47**	**12.47**	**12.47**
				Sewers (count):		**56**	**56**	**56**

C134

Periodics Report for the Irwindale

2015 - 2017

DESCRIPTION	PIPE_LOCN	FREQUENC	START DAT	INACTIVE DATE	PIPE LENGTH	2015	2016	2017
PM S09E00104								
H: Mapsheet No. 2256 - N/S Arrow Hwy. : MH #24 to #26	0024/2256-0025/2256	120 DAYS	4/1/1998		350	1,050	1,050	1,050
H: Mapsheet No. 2256 - N/S Arrow Hwy. : MH #24 to #26	0025/2256-0026/2256	120 DAYS	4/1/1998		350	1,050	1,050	1,050
			Summary for 'PM' = S09E00104		**700**	**2,100**	**2,100**	**2,100**
PM S09E00194								
H: Mapsheet No. 2213 - Arrow Highway : from Mh #10 to	0010/2213-0011/2213	90 DAYS	12/9/2005		379	1,516	1,516	1,516
			Summary for 'PM' = S09E00194		**379**	**1,516**	**1,516**	**1,516**
PM S09E00217								
H: Mapsheet No. 2256 - Arrow Hwy : MH #19 to T/L	0017/2256-0018/2256	120 DAYS	7/5/2006		577	1,731	1,731	1,731
H: Mapsheet No. 2256 - Arrow Hwy : MH #19 to T/L	0017/2256-TRNK/2256	120 DAYS	7/5/2006		100	300	300	300
H: Mapsheet No. 2256 - Arrow Hwy : MH #19 to T/L	0018/2256-0019/2256	120 DAYS	7/5/2006		305	915	915	915
			Summary for 'PM' = S09E00217		**982**	**2,946**	**2,946**	**2,946**
PM S10E00019								
R: Mapsheet No. 2214 - E/S Azusa Cyn Rd. : MH #626 to	0628/2214-0629/2214	60 DAYS	2/1/1998		326	1,956	1,956	1,956
R: Mapsheet No. 2214 - E/S Azusa Cyn Rd. : MH #626 to	0621/2214-0630/2214	60 DAYS	2/1/1998		39	234	234	234
R: Mapsheet No. 2214 - E/S Azusa Cyn Rd. : MH #626 to	0627/2214-0628/2214	60 DAYS	2/1/1998		326	1,956	1,956	1,956
R: Mapsheet No. 2214 - E/S Azusa Cyn Rd. : MH #626 to	0629/2214-0630/2214	60 DAYS	2/1/1998		326	1,956	1,956	1,956
R: Mapsheet No. 2214 - E/S Azusa Cyn Rd. : MH #626 to	0626/2214-0627/2214	60 DAYS	2/1/1998		326	1,956	1,956	1,956
			Summary for 'PM' = S10E00019		**1,343**	**8,058**	**8,058**	**8,058**
PM S10E00020								
R: Mapsheet No. 2214 - W/S Azusa Cyn Rd. : MH #606 to	0607/2214-0608/2214	60 DAYS	2/1/1998		325	1,950	1,950	1,950
R: Mapsheet No. 2214 - W/S Azusa Cyn Rd. : MH #606 to	0606/2214-0607/2214	60 DAYS	2/1/1998		286	1,716	1,716	1,716
			Summary for 'PM' = S10E00020		**611**	**3,666**	**3,666**	**3,666**

Periodics Report for the Irwindale

2015 - 2017

DESCRIPTION	PIPE_LOCN	FREQUENC	START DAT	INACTIVE DATE	PIPE LENGTH	2015	2016	2017
PM S10E0318								
R: Mapsheet No. 2214 - Olive St : from Mh 343 To Mh	0531/2214-0536/2214	90 DAYS	12/20/2006		312	1,248	1,248	1,248
R: Mapsheet No. 2214 - Olive St : from Mh 343 To Mh	0343/2214-0344/2214	90 DAYS	12/20/2006		185	740	740	740
R: Mapsheet No. 2214 - Olive St : from Mh 343 To Mh	0344/2214-0523/2214	90 DAYS	12/20/2006		220	880	880	880
R: Mapsheet No. 2214 - Olive St : from Mh 343 To Mh	0523/2214-0528/2214	90 DAYS	12/20/2006		305	1,220	1,220	1,220
R: Mapsheet No. 2214 - Olive St : from Mh 343 To Mh	0528/2214-0531/2214	90 DAYS	12/20/2006		189	756	756	756
			Summary for 'PM' = S10E0318		**1,211**	**4,844**	**4,844**	**4,844**
PM S10E0336								
R: Mapsheet No. 2214 Park Ave From Mh 399 To Mh 40	0399/2214-0400/2214	90 DAYS	2/22/2009		312	1,248	1,248	1,248
			Summary for 'PM' = S10E0336		**312**	**1,248**	**1,248**	**1,248**
				Total Pipe Length (ft):	**5,538 (1.05 miles)**			
				Grand Total (ft):		**24,378**	**24,378**	**24,378**
				Grand Total (mile):		**4.62**	**4.62**	**4.62**
				Sewers (count):		**19**	**19**	**19**

C136

Periodics Report for the Lakewood

2015 - 2017

DESCRIPTION	PIPE_LOCN	FREQUENC	START DAT	INACTIVE DATE	PIPE LENGTH	2015	2016	2017
PM S08P00008								
SPH: Sewer Siphon No. 2 on Mapsheet No. 1922 : MH #21	0218/1922-0222/1922	90 DAYS	8/1/1997		74	296	296	296
			Summary for 'PM' = S08P00008		**74**	**296**	**296**	**296**
PM S08P00009								
SPH: Sewer Siphon No. 1 on Mapsheet No. 1923 : MH #32	0320/1923-0321/1923	60 DAYS	8/1/1997		148	888	888	888
			Summary for 'PM' = S08P00009		**148**	**888**	**888**	**888**
PM S08P00010								
SPH: Sewer Siphon No. 2 on Mapsheet No. 1923 : MH #54	0547/1923-0549/1923	90 DAYS	8/1/1997		200	800	800	800
			Summary for 'PM' = S08P00010		**200**	**800**	**800**	**800**
PM S08P00011								
SPH: Sewer Siphon No. 1 on Mapsheet No. 1924 : MH #15	0156/1924-0157/1924	90 DAYS	8/1/1997		75	300	300	300
			Summary for 'PM' = S08P00011		**75**	**300**	**300**	**300**
PM S08P00014								
SPH: Sewer Siphon No. 2 on Mapsheet No. 1976 : MH #86	0086/1976-0087/1976	90 DAYS	8/1/1997		101	404	404	404
			Summary for 'PM' = S08P00014		**101**	**404**	**404**	**404**
PM S08P00029								
SPH: Sewer Siphon No. 1 on Mapsheet No. 2031 : MH #11	0111/2031-0112/2031	90 DAYS	8/1/1997		41	164	164	164
			Summary for 'PM' = S08P00029		**41**	**164**	**164**	**164**
PM S08P00055								
SPH: Sewer Siphon No. 3 on Mapsheet No. 1923 : MH#69	0699/1923-0700/1923	90 DAYS	8/1/1997		50	200	200	200
			Summary for 'PM' = S08P00055		**50**	**200**	**200**	**200**

C137

Periodics Report for the Lakewood

2015 - 2017

DESCRIPTION	PIPE_LOCN	FREQUENC	START DAT	INACTIVE DATE	PIPE LENGTH	2015	2016	2017
PM S09C00018								
H: Mapsheet No. 2030 - Alburtis Ave : from Mh #247 to #	0247/2030-0285/2030	90 DAYS	7/25/1997		331	1,324	1,324	1,324
H: Mapsheet No. 2030 - Alburtis Ave : from Mh #247 to #	0285/2030-0286/2030	90 DAYS	7/25/1997		353	1,412	1,412	1,412
			Summary for 'PM' = S09C00018		**684**	**2,736**	**2,736**	**2,736**
PM S09C00340								
H: Mapsheet No. 2084 - R/w N/o Moody Creek : MH #176	0176/2084-TRNK/2084	120 DAYS	5/1/1998		411	1,233	1,233	1,233
			Summary for 'PM' = S09C00340		**411**	**1,233**	**1,233**	**1,233**
PM S09C00345								
H: Mapsheet No. 2030-Seine Avenue: MH# 324 to MH 153	0153/2031-0324/2030	120 DAYS	1/27/1999		285	855	855	855
			Summary for 'PM' = S09C00345		**285**	**855**	**855**	**855**
PM S09C01044								
H: Mapsheet No. 1923 - Faculty Ave : MH #652 to #669 (	0652/1923-0653/1923	60 DAYS	9/19/1997		280	1,680	1,680	1,680
H: Mapsheet No. 1923 - Faculty Ave : MH #652 to #669 (	0653/1923-0654/1923	60 DAYS	9/19/1997		335	2,010	2,010	2,010
H: Mapsheet No. 1923 - Faculty Ave : MH #652 to #669 (	0654/1923-0669/1923	60 DAYS	9/19/1997		260	1,560	1,560	1,560
			Summary for 'PM' = S09C01044		**875**	**5,250**	**5,250**	**5,250**
PM S09C01045								
H: Mapsheet No. 1923 - Alley N/o Candlewood Ave : MH #	0550/1923-0551/1923	150 DAYS	8/19/1997		350	1,050	700	700
H: Mapsheet No. 1923 - Alley N/o Candlewood Ave : MH #	0551/1923-0552/1923	150 DAYS	8/19/1997		350	1,050	700	700
H: Mapsheet No. 1923 - Alley N/o Candlewood Ave : MH #	0552/1923-0553/1923	150 DAYS	8/19/1997		350	1,050	700	700
			Summary for 'PM' = S09C01045		**1,050**	**3,150**	**2,100**	**2,100**
PM S09C01062								
H: Mapsheet No. 2031 - 215th St : MH #210 to T/L East (	0210/2031-0211/2031	150 DAYS	9/25/1997		345	690	1,035	690
			Summary for 'PM' = S09C01062		**345**	**690**	**1,035**	**690**

C138

Periodics Report for the Lakewood

2015 - 2017

DESCRIPTION	PIPE_LOCN	FREQUENC	START DAT	INACTIVE DATE	PIPE LENGTH	2015	2016	2017
PM S09C02052								
H: Mapsheet No.1923 - R/w N/o Candlewood Ave :Mh 553	0553/1923-0554/1923	90 DAYS	9/19/1997		315	1,260	1,260	1,260
H: Mapsheet No.1923 - R/w N/o Candlewood Ave :Mh 553	0554/1923-0555/1923	90 DAYS	9/19/1997		315	1,260	1,260	1,260
H: Mapsheet No.1923 - R/w N/o Candlewood Ave :Mh 553	0046/1977-0555/1923	90 DAYS	9/19/1997		350	1,400	1,400	1,400
H: Mapsheet No.1923 - R/w N/o Candlewood Ave :Mh 553	0046/1977-TRNK/1977	90 DAYS	9/19/1997		304	1,216	1,216	1,216
			Summary for 'PM' = S09C02052		**1,284**	**5,136**	**5,136**	**5,136**
PM S09C02053								
H: Mapsheet No. 1923 - Hazelbrook Ave : MH #640 to #6	0638/1923-0639/1923	150 DAYS	7/3/1997		150	300	450	300
H: Mapsheet No. 1923 - Hazelbrook Ave : MH #640 to #6	0639/1923-0640/1923	150 DAYS	7/3/1997		300	600	900	600
H: Mapsheet No. 1923 - Hazelbrook Ave : MH #640 to #6	0637/1923-0638/1923	150 DAYS	7/3/1997		335	670	1,005	670
			Summary for 'PM' = S09C02053		**785**	**1,570**	**2,355**	**1,570**
PM S09C02054								
H: Mapsheet No. 1923 - Pepperwood Ave : MH #664 to #	0627/1923-0628/1923	120 DAYS	7/23/1997		128	384	384	384
H: Mapsheet No. 1923 - Pepperwood Ave : MH #664 to #	0631/1923-0632/1923	120 DAYS	7/23/1997		320	960	960	960
H: Mapsheet No. 1923 - Pepperwood Ave : MH #664 to #	0632/1923-0633/1923	120 DAYS	7/23/1997		332	996	996	996
H: Mapsheet No. 1923 - Pepperwood Ave : MH #664 to #	0633/1923-0664/1923	120 DAYS	7/23/1997		286	858	858	858
H: Mapsheet No. 1923 - Pepperwood Ave : MH #664 to #	0628/1923-0629/1923	120 DAYS	7/23/1997		137	411	411	411
H: Mapsheet No. 1923 - Pepperwood Ave : MH #664 to #	0629/1923-0630/1923	120 DAYS	7/23/1997		137	411	411	411
H: Mapsheet No. 1923 - Pepperwood Ave : MH #664 to #	0630/1923-0631/1923	120 DAYS	7/23/1997		110	330	330	330
H: Mapsheet No. 1923 - Pepperwood Ave : MH #664 to #	0626/1923-0627/1923	120 DAYS	7/23/1997		350	1,050	1,050	1,050
H: Mapsheet No. 1923 - Pepperwood Ave : MH #664 to #	0625/1923-0626/1923	120 DAYS	7/23/1997		287	861	861	861
			Summary for 'PM' = S09C02054		**2,087**	**6,261**	**6,261**	**6,261**
PM S09C02055								
H: Mapsheet No. 1924 - Maybank Ave : MH #38 to #28 (1	0030/1924-0038/1924	150 DAYS	9/19/1997		262	524	786	524
H: Mapsheet No. 1924 - Maybank Ave : MH #38 to #28 (1	0028/1924-0029/1924	150 DAYS	9/19/1997		262	524	786	524
H: Mapsheet No. 1924 - Maybank Ave : MH #38 to #28 (1	0029/1924-0030/1924	150 DAYS	9/19/1997		262	524	786	524
			Summary for 'PM' = S09C02055		**786**	**1,572**	**2,358**	**1,572**

C139

Periodics Report for the Lakewood

2015 - 2017

DESCRIPTION	PIPE_LOCN	FREQUENC	START DAT	INACTIVE DATE	PIPE LENGTH	2015	2016	2017
PM S09C02056								
H: Mapsheet No. 1924 - r/w s/o Carson St : MH #170 to M	0167/1924-0168/1924	150 DAYS	7/2/1997		257	514	514	771
H: Mapsheet No. 1924 - r/w s/o Carson St : MH #170 to M	0168/1924-0169/1924	150 DAYS	7/2/1997		125	250	250	375
H: Mapsheet No. 1924 - r/w s/o Carson St : MH #170 to M	0169/1924-0170/1924	150 DAYS	7/2/1997		307	614	614	921
H: Mapsheet No. 1924 - r/w s/o Carson St : MH #170 to M	0165/1924-0166/1924	150 DAYS	7/2/1997		322	644	644	966
H: Mapsheet No. 1924 - r/w s/o Carson St : MH #170 to M	0166/1924-0167/1924	150 DAYS	7/2/1997		329	658	658	987
			Summary for 'PM' = S09C02056		**1,340**	**2,680**	**2,680**	**4,020**
PM S09C02105								
H: Mapsheet No. 2031 - Centralia St : MH #156 to #160**	0159/2031-0160/2031	90 DAYS	7/29/1997		364	1,456	1,456	1,456
H: Mapsheet No. 2031 - Centralia St : MH #156 to #160**	0158/2031-0159/2031	90 DAYS	7/29/1997		336	1,344	1,344	1,344
H: Mapsheet No. 2031 - Centralia St : MH #156 to #160**	0156/2031-0157/2031	90 DAYS	7/29/1997		40	160	160	160
H: Mapsheet No. 2031 - Centralia St : MH #156 to #160**	0157/2031-0158/2031	90 DAYS	7/29/1997		336	1,344	1,344	1,344
			Summary for 'PM' = S09C02105		**1,076**	**4,304**	**4,304**	**4,304**
PM S09C03004								
H: Mapsheet No. 2084 - Bloomfield : MH #29 to #25 (150	0026/2084-0027/2084	150 DAYS	8/10/1997		304	608	608	912
H: Mapsheet No. 2084 - Bloomfield : MH #29 to #25 (150	0025/2084-TRNK/2084	150 DAYS	8/10/1997		104	208	208	312
H: Mapsheet No. 2084 - Bloomfield : MH #29 to #25 (150	0025/2084-0026/2084	150 DAYS	8/10/1997		246	492	492	738
			Summary for 'PM' = S09C03004		**654**	**1,308**	**1,308**	**1,962**
PM S09C06023								
H: Mapsheet No. 2083 - R/w w/o Hawaiian Ave : MH #12 t	0014/2083-0015/2083	150 DAYS	2/17/1998		350	700	1,050	700
H: Mapsheet No. 2083 - R/w w/o Hawaiian Ave : MH #12 t	0013/2083-0014/2083	150 DAYS	2/17/1998		354	708	1,062	708
H: Mapsheet No. 2083 - R/w w/o Hawaiian Ave : MH #12 t	0012/2083-0013/2083	150 DAYS	2/17/1998		346	692	1,038	692
			Summary for 'PM' = S09C06023		**1,050**	**2,100**	**3,150**	**2,100**
PM S09C06090								
H; Mapsheet No. 1923 - E/S Downey Ave. From Mh 403 to	0403/1923-0404/1923	90 DAYS	7/6/2004		72	288	288	288
			Summary for 'PM' = S09C06090		**72**	**288**	**288**	**288**

C140

Periodics Report for the Lakewood

2015 - 2017

DESCRIPTION	PIPE_LOCN	FREQUENC	START DAT	INACTIVE DATE	PIPE LENGTH	2015	2016	2017
PM S09C06096								
H; Mapsheet No. 1924 - From Mh 151 to Mh 152 (90 DAYS	0151/1924-0152/1924	90 DAYS	12/23/2004		190	760	760	760
			Summary for 'PM' = S09C06096		**190**	**760**	**760**	**760**
PM S09C06106								
H; Mapsheet No. 2030 - 205th St From Mh 245 to Mh 247	0246/2030-0247/2030	120 DAYS	5/1/2003		319	957	957	957
H; Mapsheet No. 2030 - 205th St From Mh 245 to Mh 247	0245/2030-0246/2030	120 DAYS	5/1/2003		306	918	918	918
			Summary for 'PM' = S09C06106		**625**	**1,875**	**1,875**	**1,875**
PM S09C06135								
H; Mapsheet No. 1923 - Lakewood Bl. From mh 662 to mh	0623/1923-0624/1923	60 DAYS	8/19/2008		350	2,100	2,100	2,100
H; Mapsheet No. 1923 - Lakewood Bl. From mh 662 to mh	0624/1923-0662/1923	60 DAYS	8/19/2008		354	2,124	2,124	2,124
H; Mapsheet No. 1923 - Lakewood Bl. From mh 662 to mh	0622/1923-0623/1923	60 DAYS	8/19/2008		232	1,392	1,392	1,392
			Summary for 'PM' = S09C06135		**936**	**5,616**	**5,616**	**5,616**
PM S09C06137								
H : Mapsheet No. 1923 -Wagnor Ave From Mh 719 to 717	0717/1923-0718/1923	90 DAYS	1/1/2010		260	1,040	1,040	1,040
H : Mapsheet No. 1923 -Wagnor Ave From Mh 719 to 717	0718/1923-0719/1923	90 DAYS	1/1/2010		335	1,340	1,340	1,340
			Summary for 'PM' = S09C06137		**595**	**2,380**	**2,380**	**2,380**
PM S09C6056								
H: Mapsheet No. C-1923 : N/S Del Amo Bl from Mh 443 to	0448/1923-0691/1923	60 DAYS	5/21/2011		179	1,074	1,074	1,074
H: Mapsheet No. C-1923 : N/S Del Amo Bl from Mh 443 to	0446/1923-0447/1923	60 DAYS	5/21/2011		71	426	426	426
H: Mapsheet No. C-1923 : N/S Del Amo Bl from Mh 443 to	0447/1923-0691/1923	60 DAYS	5/21/2011		167	1,002	1,002	1,002
H: Mapsheet No. C-1923 : N/S Del Amo Bl from Mh 443 to	0443/1923-0444/1923	60 DAYS	5/21/2011		259	1,036	1,036	1,036
H: Mapsheet No. C-1923 : N/S Del Amo Bl from Mh 443 to	0445/1923-0446/1923	60 DAYS	5/21/2011		204	1,224	1,224	1,224
H: Mapsheet No. C-1923 : N/S Del Amo Bl from Mh 443 to	0444/1923-0445/1923	60 DAYS	5/21/2011		276	1,656	1,656	1,656
			Summary for 'PM' = S09C6056		**1,156**	**6,418**	**6,418**	**6,418**

C141

Periodics Report for the Lakewood

2015 - 2017

DESCRIPTION	PIPE_LOCN	FREQUENC	START DAT	INACTIVE DATE	PIPE LENGTH	2015	2016	2017
PM S09C6059								
H: Mapsheet No. C-2031: Norwalk Bl from Mh 422(c-2030)	0422/2030-0423/2030	90 DAYS	8/2/2011		62	248	248	248
H: Mapsheet No. C-2031: Norwalk Bl from Mh 422(c-2030)	0326/2031-0423/2030	90 DAYS	8/2/2011		356	1,424	1,424	1,424
			Summary for 'PM' = S09C6059		**418**	**1,672**	**1,672**	**1,672**
PM S100CR0025								
RP : Mapsheet No. 1922 - Alley E/O Olive Av. : MH #120 t	0121/1922-0122/1922	18 MONTHS	3/22/2000		300	300		300
RP : Mapsheet No. 1922 - Alley E/O Olive Av. : MH #120 t	0120/1922-0121/1922	18 MONTHS	3/22/2000		208	208		208
			Summary for 'PM' = S100CR0025		**508**	**508**		**508**
PM S10C00114								
RP: Mapsheet No. 1922 - Alley E/O Oliva Av. : MH #120 to	0120/1922-0121/1922	18 MONTHS	3/22/2000		208	208		208
RP: Mapsheet No. 1922 - Alley E/O Oliva Av. : MH #120 to	0121/1922-0122/1922	18 MONTHS	3/22/2000		300	300		300
			Summary for 'PM' = S10C00114		**508**	**508**		**508**
PM S10C00126								
RP: Mapsheet No. 1923 - Loomis St. : MH #275 to #272 (	0274/1923-0275/1923	18 MONTHS	11/13/1997		341	341		341
RP: Mapsheet No. 1923 - Loomis St. : MH #275 to #272 (	0273/1923-0274/1923	18 MONTHS	11/13/1997		341	341		341
RP: Mapsheet No. 1923 - Loomis St. : MH #275 to #272 (	0272/1923-0273/1923	18 MONTHS	11/13/1997		341	341		341
			Summary for 'PM' = S10C00126		**1,023**	**1,023**		**1,023**
PM S10C00128								
R: Mapsheet No. 1923 - Obispo Av. : MH #151 to #137 (1	0137/1923-0151/1923	180 DAYS	11/27/1997		255	510	510	510
			Summary for 'PM' = S10C00128		**255**	**510**	**510**	**510**
PM S10C00129								
R: Mapsheet No. 1923 - Hayter Av. : MH #432 to #429 (1	0431/1923-0432/1923	180 DAYS	12/5/1997		380	760	760	760
R: Mapsheet No. 1923 - Hayter Av. : MH #432 to #429 (1	0430/1923-0431/1923	180 DAYS	12/5/1997		359	718	718	718
R: Mapsheet No. 1923 - Hayter Av. : MH #432 to #429 (1	0429/1923-0430/1923	180 DAYS	12/5/1997		339	678	678	678
			Summary for 'PM' = S10C00129		**1,078**	**2,156**	**2,156**	**2,156**

C142

Periodics Report for the Lakewood

2015 - 2017

DESCRIPTION	PIPE_LOCN	FREQUENC	START DAT	INACTIVE DATE	PIPE LENGTH	2015	2016	2017
PM S10C00133								
R: Mapsheet No. 1923 - Dashwood St. : MH #178 to #46 (	0046/1923-0178/1923	180 DAYS	8/7/1997		343	686	686	686
			Summary for 'PM' = S10C00133		**343**	**686**	**686**	**686**
PM S10C00137								
R: Mapsheet No. 1923 - Alley N/O St. Pancratius Pl. : MH	0359/1923-0360/1923	150 DAYS	10/31/1997		159	318	477	318
R: Mapsheet No. 1923 - Alley N/O St. Pancratius Pl. : MH	0358/1923-0359/1923	150 DAYS	10/31/1997		371	742	1,113	742
R: Mapsheet No. 1923 - Alley N/O St. Pancratius Pl. : MH	0319/1923-0357/1923	150 DAYS	10/31/1997		350	700	1,050	700
R: Mapsheet No. 1923 - Alley N/O St. Pancratius Pl. : MH	0357/1923-0358/1923	150 DAYS	10/31/1997		380	760	1,140	760
			Summary for 'PM' = S10C00137		**1,260**	**2,520**	**3,780**	**2,520**
PM S10C00141								
R: Mapsheet No. 1923 - E/S Lakewood Bl. : MH #573 to #	0573/1923-0574/1923	90 DAYS	11/25/1997		127	508	508	508
R: Mapsheet No. 1923 - E/S Lakewood Bl. : MH #573 to #	0574/1923-0575/1923	90 DAYS	11/25/1997		143	572	572	572
			Summary for 'PM' = S10C00141		**270**	**1,080**	**1,080**	**1,080**
PM S10C00143								
R: Mapsheet No. 1923 - Faculty Av. : MH #646 to #669 (9	0652/1923-0653/1923	90 DAYS	11/26/1997		280	1,120	1,120	1,120
R: Mapsheet No. 1923 - Faculty Av. : MH #646 to #669 (9	0654/1923-0669/1923	90 DAYS	11/26/1997		260	1,040	1,040	1,040
R: Mapsheet No. 1923 - Faculty Av. : MH #646 to #669 (9	0646/1923-0647/1923	90 DAYS	11/26/1997		112	448	448	448
R: Mapsheet No. 1923 - Faculty Av. : MH #646 to #669 (9	0647/1923-0648/1923	90 DAYS	11/26/1997		295	1,180	1,180	1,180
R: Mapsheet No. 1923 - Faculty Av. : MH #646 to #669 (9	0649/1923-0738/1923	90 DAYS	11/26/1997		170	680	680	680
R: Mapsheet No. 1923 - Faculty Av. : MH #646 to #669 (9	0652/1923-0736/1923	90 DAYS	11/26/1997		177	708	708	708
R: Mapsheet No. 1923 - Faculty Av. : MH #646 to #669 (9	0653/1923-0654/1923	90 DAYS	11/26/1997		335	1,340	1,340	1,340
R: Mapsheet No. 1923 - Faculty Av. : MH #646 to #669 (9	0736/1923-0737/1923	90 DAYS	11/26/1997		323	1,292	1,292	1,292
R: Mapsheet No. 1923 - Faculty Av. : MH #646 to #669 (9	0737/1923-0738/1923	90 DAYS	11/26/1997		123	492	492	492
R: Mapsheet No. 1923 - Faculty Av. : MH #646 to #669 (9	0648/1923-0649/1923	90 DAYS	11/26/1997		363	1,452	1,452	1,452
			Summary for 'PM' = S10C00143		**2,438**	**9,752**	**9,752**	**9,752**

C143

Periodics Report for the Lakewood

2015 - 2017

DESCRIPTION	PIPE_LOCN	FREQUENC	START DAT	INACTIVE DATE	PIPE LENGTH	2015	2016	2017
PM S10C00149								
R: Mapsheet No. 1924 - R/W S/O Carson St. : MH #170 to	0169/1924-0170/1924	90 DAYS	7/2/1997		307	1,228	1,228	1,228
R: Mapsheet No. 1924 - R/W S/O Carson St. : MH #170 to	0230/1924-0165/1924	90 DAYS	7/2/1997		55	220	220	220
R: Mapsheet No. 1924 - R/W S/O Carson St. : MH #170 to	0155/1924-0230/1924	90 DAYS	7/2/1997		67	268	268	268
R: Mapsheet No. 1924 - R/W S/O Carson St. : MH #170 to	0165/1924-0166/1924	90 DAYS	7/2/1997		322	1,288	1,288	1,288
R: Mapsheet No. 1924 - R/W S/O Carson St. : MH #170 to	0166/1924-0167/1924	90 DAYS	7/2/1997		329	1,316	1,316	1,316
R: Mapsheet No. 1924 - R/W S/O Carson St. : MH #170 to	0167/1924-0168/1924	90 DAYS	7/2/1997		257	1,028	1,028	1,028
R: Mapsheet No. 1924 - R/W S/O Carson St. : MH #170 to	0168/1924-0169/1924	90 DAYS	7/2/1997		125	500	500	500
			Summary for 'PM' = S10C00149		**1,462**	**5,848**	**5,848**	**5,848**
PM S10C00150								
R: Mapsheet No. 1924 - R/W E/O Fleethaven Rd. : MH #2	0220/1924-0224/1924	120 DAYS	5/31/2002		224	672	672	672
			Summary for 'PM' = S10C00150		**224**	**672**	**672**	**672**
PM S10C00181								
R: Mapsheet No. 1976 - R/W E/O Coldbrook Ave. From Mh	0408/1976-0440/1976	120 DAYS	11/1/1997		221	663	663	663
R: Mapsheet No. 1976 - R/W E/O Coldbrook Ave. From Mh	0407/1976-0408/1976	120 DAYS	11/1/1997		338	1,014	1,014	1,014
			Summary for 'PM' = S10C00181		**559**	**1,677**	**1,677**	**1,677**
PM S10C00190								
R: Mapsheet No. 1977 - E/s Palo Verde : MH #596 to #59	0597/1977-0598/1977	60 DAYS	9/24/1997		141	846	846	846
R: Mapsheet No. 1977 - E/s Palo Verde : MH #596 to #59	0596/1977-0597/1977	60 DAYS	9/24/1997		350	2,100	2,100	2,100
			Summary for 'PM' = S10C00190		**491**	**2,946**	**2,946**	**2,946**
PM S10C00192								
R: Mapsheet No. 1977 - Premiere Ave : MH #50 to #20 (1	0021/1977-0050/1977	120 DAYS	11/26/1997		267	801	801	801
R: Mapsheet No. 1977 - Premiere Ave : MH #50 to #20 (1	0020/1977-0021/1977	120 DAYS	11/26/1997		267	801	801	801
			Summary for 'PM' = S10C00192		**534**	**1,602**	**1,602**	**1,602**

Periodics Report for the Lakewood

2015 - 2017

DESCRIPTION	PIPE_LOCN	FREQUENC	START DAT	INACTIVE DATE	PIPE LENGTH	2015	2016	2017
PM S10C00193								
R: Mapsheet No. 1977 - Dillman St : MH #624 to #625 (9	0624/1977-0625/1977	90 DAYS	12/28/1997		100	400	400	400
			Summary for 'PM' = S10C00193		**100**	**400**	**400**	**400**
PM S10C00194								
R: Mapsheet No. 1977 - Bellflower Blvd : MH #214 to #22	0214/1977-0215/1977	150 DAYS	8/11/1997		372	1,116	744	1,116
R: Mapsheet No. 1977 - Bellflower Blvd : MH #214 to #22	0216/1977-0223/1977	150 DAYS	8/11/1997		107	321	214	321
R: Mapsheet No. 1977 - Bellflower Blvd : MH #214 to #22	0215/1977-0216/1977	150 DAYS	8/11/1997		350	1,050	700	1,050
			Summary for 'PM' = S10C00194		**829**	**2,487**	**1,658**	**2,487**
PM S10C00195								
R: Mapsheet No. 1977 - Woodruff Ave : MH #539 to #547	0540/1977-0541/1977	60 DAYS	8/21/1997		278	1,668	1,668	1,668
R: Mapsheet No. 1977 - Woodruff Ave : MH #539 to #547	0539/1977-0540/1977	60 DAYS	8/21/1997		278	1,668	1,668	1,668
R: Mapsheet No. 1977 - Woodruff Ave : MH #539 to #547	0542/1977-0543/1977	60 DAYS	8/21/1997		278	1,668	1,668	1,668
R: Mapsheet No. 1977 - Woodruff Ave : MH #539 to #547	0543/1977-0544/1977	60 DAYS	8/21/1997		288	1,728	1,728	1,728
R: Mapsheet No. 1977 - Woodruff Ave : MH #539 to #547	0544/1977-0545/1977	60 DAYS	8/21/1997		288	1,728	1,728	1,728
R: Mapsheet No. 1977 - Woodruff Ave : MH #539 to #547	0546/1977-0547/1977	60 DAYS	8/21/1997		288	1,728	1,728	1,728
R: Mapsheet No. 1977 - Woodruff Ave : MH #539 to #547	0545/1977-0546/1977	60 DAYS	8/21/1997		288	1,728	1,728	1,728
R: Mapsheet No. 1977 - Woodruff Ave : MH #539 to #547	0541/1977-0542/1977	60 DAYS	8/21/1997		278	1,668	1,668	1,668
			Summary for 'PM' = S10C00195		**2,264**	**13,584**	**13,584**	**13,584**
PM S10C00198								
R: Mapsheet No. 1977 - R/W E/O Palo Verde : MH #708 to	0708/1977-0711/1977	90 DAYS	12/17/1997		255	1,020	1,020	1,020
			Summary for 'PM' = S10C00198		**255**	**1,020**	**1,020**	**1,020**
PM S10C00200								
R: Mapsheet No. 1977 - Arbor Rd : MH #813 to T/L EAST	0764/1977-0814/1977	150 DAYS	10/27/1997		260	520	780	520
R: Mapsheet No. 1977 - Arbor Rd : MH #813 to T/L EAST	0764/1977-TRNK/1977	150 DAYS	10/27/1997		293	586	879	586
R: Mapsheet No. 1977 - Arbor Rd : MH #813 to T/L EAST	0813/1977-0814/1977	150 DAYS	10/27/1997		266	534	798	534
			Summary for 'PM' = S10C00200		**819**	**1,640**	**2,457**	**1,640**

C145

Periodics Report for the Lakewood

2015 - 2017

DESCRIPTION	PIPE_LOCN	FREQUENC	START DAT	INACTIVE DATE	PIPE LENGTH	2015	2016	2017
PM S10C00201								
R: Mapsheet No. 1977 - Conquista Ave : MH 763 to #765 (	0764/1977-0765/1977	150 DAYS	9/1/1997		281	562	843	562
R: Mapsheet No. 1977 - Conquista Ave : MH 763 to #765 (	0763/1977-0764/1977	150 DAYS	9/1/1997		319	638	957	638
			Summary for 'PM' = S10C00201		**600**	**1,200**	**1,800**	**1,200**
PM S10C00209								
R: Mapsheet No. 1977 - S/S Del Amo : MH #513 to #517	0516/1977-0517/1977	120 DAYS	9/15/1997		291	873	873	873
R: Mapsheet No. 1977 - S/S Del Amo : MH #513 to #517	0513/1977-0514/1977	120 DAYS	9/15/1997		173	519	519	519
R: Mapsheet No. 1977 - S/S Del Amo : MH #513 to #517	0514/1977-0515/1977	120 DAYS	9/15/1997		68	204	204	204
R: Mapsheet No. 1977 - S/S Del Amo : MH #513 to #517	0515/1977-0516/1977	120 DAYS	9/15/1997		291	873	873	873
			Summary for 'PM' = S10C00209		**823**	**2,469**	**2,469**	**2,469**
PM S10C00211								
R: Mapsheet No. 1978 - Harvey Wy : MH #100 to T/L East	0094/1978-0095/1978	90 DAYS	11/7/1997		289	1,156	1,156	1,156
R: Mapsheet No. 1978 - Harvey Wy : MH #100 to T/L East	0096/1978-0097/1978	90 DAYS	11/7/1997		271	1,084	1,084	1,084
R: Mapsheet No. 1978 - Harvey Wy : MH #100 to T/L East	0095/1978-0096/1978	90 DAYS	11/7/1997		318	1,272	1,272	1,272
R: Mapsheet No. 1978 - Harvey Wy : MH #100 to T/L East	0097/1978-0098/1978	90 DAYS	11/7/1997		253	1,012	1,012	1,012
R: Mapsheet No. 1978 - Harvey Wy : MH #100 to T/L East	0093/1978-0099/1978	90 DAYS	11/7/1997		118	472	472	472
R: Mapsheet No. 1978 - Harvey Wy : MH #100 to T/L East	0093/1978-0094/1978	90 DAYS	11/7/1997		366	1,464	1,464	1,464
R: Mapsheet No. 1978 - Harvey Wy : MH #100 to T/L East	0099/1978-0100/1978	90 DAYS	11/7/1997		238	952	952	952
			Summary for 'PM' = S10C00211		**1,853**	**7,412**	**7,412**	**7,412**
PM S10C00261								
R: Mapsheet No. 2031 - Centralia St : MH #156 to #159 (	0156/2031-0157/2031	90 DAYS	7/29/1997		40	160	160	160
R: Mapsheet No. 2031 - Centralia St : MH #156 to #159 (	0158/2031-0159/2031	90 DAYS	7/29/1997		336	1,344	1,344	1,344
R: Mapsheet No. 2031 - Centralia St : MH #156 to #159 (	0157/2031-0158/2031	90 DAYS	7/29/1997		336	1,344	1,344	1,344
			Summary for 'PM' = S10C00261		**712**	**2,848**	**2,848**	**2,848**

C146

Periodics Report for the Lakewood

2015 - 2017

DESCRIPTION	PIPE_LOCN	FREQUENC	START DAT	INACTIVE DATE	PIPE LENGTH	2015	2016	2017
PM S10C00262								
R: Mapsheet No. 2031 - Seine St : MH #153 to Mapsheet	0153/2031-0324/2030	60 DAYS	8/22/2005		285	1,710	1,710	1,710
R: Mapsheet No. 2031 - Seine St : MH #153 to Mapsheet	0323/2030-0324/2030	60 DAYS	8/22/2005		302	1,812	1,812	1,812
			Summary for 'PM' = S10C00262		**587**	**3,522**	**3,522**	**3,522**
PM S10C00270								
R: Mapsheet No. 2031 - Alley n/o Centralia Rd : MH #311	0152/2031-0153/2031	90 DAYS	1/11/1998		311	1,244	1,244	1,244
R: Mapsheet No. 2031 - Alley n/o Centralia Rd : MH #311	0153/2031-0277/2031	90 DAYS	1/11/1998		325	1,300	1,300	1,300
R: Mapsheet No. 2031 - Alley n/o Centralia Rd : MH #311	0277/2031-0311/2031	90 DAYS	1/11/1998		325	1,300	1,300	1,300
R: Mapsheet No. 2031 - Alley n/o Centralia Rd : MH #311	0151/2031-TRNK/2031	90 DAYS	1/11/1998		42	168	168	168
R: Mapsheet No. 2031 - Alley n/o Centralia Rd : MH #311	0151/2031-0152/2031	90 DAYS	1/11/1998		311	1,244	1,244	1,244
			Summary for 'PM' = S10C00270		**1,314**	**5,256**	**5,256**	**5,256**
PM S10C00274								
R: Mapsheet No. 2031 - R/W E/O Nectar Ave : MH #218	0219/2031-0221/2031	60 DAYS	10/9/1997		328	1,968	1,968	1,968
R: Mapsheet No. 2031 - R/W E/O Nectar Ave : MH #218	0218/2031-0219/2031	60 DAYS	10/9/1997		132	792	792	792
			Summary for 'PM' = S10C00274		**460**	**2,760**	**2,760**	**2,760**
PM S10C00275								
R: Mapsheet No. 2031 - Arline Ave : MH #160 to T/L Nort	0160/2031-TRNK/2031	90 DAYS	9/25/1997		158	632	632	632
			Summary for 'PM' = S10C00275		**158**	**632**	**632**	**632**
PM S10C00297								
R: Mapsheet No. 2084 - R/w N/o Moody Creek : MH #176	0176/2084-TRNK/2084	90 DAYS	5/1/1998		411	1,644	1,644	1,644
			Summary for 'PM' = S10C00297		**411**	**1,644**	**1,644**	**1,644**
PM S10C00299								
R: Mapsheet No. 2084 - Farlow St : MH #47 to #46 (180	0043/2084-0046/2084	180 DAYS	10/22/1997		280	560	560	560
R: Mapsheet No. 2084 - Farlow St : MH #47 to #46 (180	0046/2084-0047/2084	180 DAYS	10/22/1997		282	564	564	564
			Summary for 'PM' = S10C00299		**562**	**1,124**	**1,124**	**1,124**

C147

Periodics Report for the Lakewood

2015 - 2017

DESCRIPTION	PIPE_LOCN	FREQUENC	START DAT	INACTIVE DATE	PIPE LENGTH	2015	2016	2017
PM S10C00328								
R: Mapsheet No. 1977 - Iroquois Av. : Mh #641 to #608 (	0610/1977-0641/1977	90 DAYS	12/6/1997		238	952	952	952
R: Mapsheet No. 1977 - Iroquois Av. : Mh #641 to #608 (	0609/1977-0610/1977	90 DAYS	12/6/1997		239	956	956	956
R: Mapsheet No. 1977 - Iroquois Av. : Mh #641 to #608 (	0608/1977-0609/1977	90 DAYS	12/6/1997		255	1,020	1,020	1,020
			Summary for 'PM' = S10C00328		**732**	**2,928**	**2,928**	**2,928**
PM S10C00329								
R: Mapsheet No. 1977 - Hackett Av. : Mh #656 to #601 (1	0601/1977-0602/1977	120 DAYS	12/6/1997		246	738	738	738
R: Mapsheet No. 1977 - Hackett Av. : Mh #656 to #601 (1	0602/1977-0603/1977	120 DAYS	12/6/1997		321	963	963	963
R: Mapsheet No. 1977 - Hackett Av. : Mh #656 to #601 (1	0603/1977-0656/1977	120 DAYS	12/6/1997		321	963	963	963
			Summary for 'PM' = S10C00329		**888**	**2,664**	**2,664**	**2,664**
PM S10C00330								
R: Mapsheet No. 1977 - W/S Bellflower Blvd. : Mh #124 to	0214/1977-0215/1977	90 DAYS	12/1/1997		372	1,488	1,488	1,488
R: Mapsheet No. 1977 - W/S Bellflower Blvd. : Mh #124 to	0216/1977-0223/1977	90 DAYS	12/1/1997		107	428	428	428
R: Mapsheet No. 1977 - W/S Bellflower Blvd. : Mh #124 to	0215/1977-0216/1977	90 DAYS	12/1/1997		350	1,400	1,400	1,400
R: Mapsheet No. 1977 - W/S Bellflower Blvd. : Mh #124 to	0212/1977-0213/1977	90 DAYS	12/1/1997		302	1,208	1,208	1,208
R: Mapsheet No. 1977 - W/S Bellflower Blvd. : Mh #124 to	0213/1977-0214/1977	90 DAYS	12/1/1997		372	1,488	1,488	1,488
R: Mapsheet No. 1977 - W/S Bellflower Blvd. : Mh #124 to	0124/1977-0211/1977	90 DAYS	12/1/1997		302	1,208	1,208	1,208
R: Mapsheet No. 1977 - W/S Bellflower Blvd. : Mh #124 to	0211/1977-0212/1977	90 DAYS	12/1/1997		302	1,208	1,208	1,208
			Summary for 'PM' = S10C00330		**2,107**	**8,428**	**8,428**	**8,428**
PM S10C00333								
R: Mapsheet No. 1923 - Candlewood St. : Mh #380 to #54	0381/1923-0547/1923	120 DAYS	12/5/1997		306	918	918	918
R: Mapsheet No. 1923 - Candlewood St. : Mh #380 to #54	0380/1923-0381/1923	120 DAYS	12/5/1997		293	879	879	879
			Summary for 'PM' = S10C00333		**599**	**1,797**	**1,797**	**1,797**

C148

Periodics Report for the Lakewood

2015 - 2017

DESCRIPTION	PIPE_LOCN	FREQUENC	START DAT	INACTIVE DATE	PIPE LENGTH	2015	2016	2017
PM S10C00334								
R: Mapsheet No. 2031 - Carson St. : Mh #238 to #143 (12	0224/2031-0238/2031	120 DAYS	12/14/1997		241	723	723	723
R: Mapsheet No. 2031 - Carson St. : Mh #238 to #143 (12	0143/2031-0144/2031	120 DAYS	12/14/1997		300	900	900	900
R: Mapsheet No. 2031 - Carson St. : Mh #238 to #143 (12	0144/2031-0220/2031	120 DAYS	12/14/1997		252	756	756	756
R: Mapsheet No. 2031 - Carson St. : Mh #238 to #143 (12	0220/2031-0221/2031	120 DAYS	12/14/1997		107	321	321	321
R: Mapsheet No. 2031 - Carson St. : Mh #238 to #143 (12	0221/2031-0222/2031	120 DAYS	12/14/1997		304	912	912	912
R: Mapsheet No. 2031 - Carson St. : Mh #238 to #143 (12	0222/2031-0223/2031	120 DAYS	12/14/1997		449	1,347	1,347	1,347
R: Mapsheet No. 2031 - Carson St. : Mh #238 to #143 (12	0223/2031-0224/2031	120 DAYS	12/14/1997		241	723	723	723
			Summary for 'PM' = S10C00334		**1,894**	**5,682**	**5,682**	**5,682**
PM S10C00372								
R: Mapsheet No. 2030 - 207th St - MH #380 to #404 (18	0380/2030-0404/2030	180 DAYS	11/4/1999		292	584	584	584
			Summary for 'PM' = S10C00372		**292**	**584**	**584**	**584**
PM S10C00380								
R: Mapsheet No. 1923 - Hazelwood Av. : MH #637 to #64	0638/1923-0639/1923	90 DAYS	7/3/1997		150	600	600	600
R: Mapsheet No. 1923 - Hazelwood Av. : MH #637 to #64	0639/1923-0640/1923	90 DAYS	7/3/1997		300	1,200	1,200	1,200
R: Mapsheet No. 1923 - Hazelwood Av. : MH #637 to #64	0637/1923-0638/1923	90 DAYS	7/3/1997		335	1,340	1,340	1,340
			Summary for 'PM' = S10C00380		**785**	**3,140**	**3,140**	**3,140**
PM S10C00381								
R: Mapsheet No. 1923 - R/W N/O Candlewood : MH #555	0046/1977-TRNK/1977	90 DAYS	9/19/1997		304	1,216	1,216	1,216
R: Mapsheet No. 1923 - R/W N/O Candlewood : MH #555	0046/1977-0555/1923	90 DAYS	9/19/1997		350	1,400	1,400	1,400
			Summary for 'PM' = S10C00381		**654**	**2,616**	**2,616**	**2,616**
PM S10C00385								
R: Mapsheet No. 1977 - N/s Del Amo Blvd : MH #511 to #	0747/1977-0748/1977	180 DAYS	2/18/1998		309	618	618	618
R: Mapsheet No. 1977 - N/s Del Amo Blvd : MH #511 to #	0512/1977-0747/1977	180 DAYS	2/18/1998		309	618	618	618
R: Mapsheet No. 1977 - N/s Del Amo Blvd : MH #511 to #	0511/1977-0512/1977	180 DAYS	2/18/1998		327	654	654	654
			Summary for 'PM' = S10C00385		**945**	**1,890**	**1,890**	**1,890**

C149

Periodics Report for the Lakewood

2015 - 2017

DESCRIPTION	PIPE_LOCN	FREQUENC	START DAT	INACTIVE DATE	PIPE LENGTH	2015	2016	2017
PM S10C00392								
R: Mapsheet No. 2083 - R/w w/o Hawaiian Ave : MH #12 t	0012/2083-0013/2083	90 DAYS	2/17/1998		346	1,384	1,384	1,384
R: Mapsheet No. 2083 - R/w w/o Hawaiian Ave : MH #12 t	0013/2083-0014/2083	90 DAYS	2/17/1998		354	1,416	1,416	1,416
R: Mapsheet No. 2083 - R/w w/o Hawaiian Ave : MH #12 t	0014/2083-0015/2083	90 DAYS	2/17/1998		350	1,400	1,400	1,400
			Summary for 'PM' = S10C00392		**1,050**	**4,200**	**4,200**	**4,200**
PM S10C00401								
R: Mapsheet No. 1923 - Hayter Ave : MH #372 to #427(9	0372/1923-0379/1923	90 DAYS	4/23/1998		295	1,180	1,180	1,180
R: Mapsheet No. 1923 - Hayter Ave : MH #372 to #427(9	0379/1923-0427/1923	90 DAYS	4/23/1998		339	1,356	1,356	1,356
			Summary for 'PM' = S10C00401		**634**	**2,536**	**2,536**	**2,536**
PM S10C00412								
R: Mapsheet No. 1923 - Pepperwood Ave : MH #625 to #	0630/1923-0631/1923	90 DAYS	7/23/1997		110	440	440	440
R: Mapsheet No. 1923 - Pepperwood Ave : MH #625 to #	0629/1923-0630/1923	90 DAYS	7/23/1997		137	548	548	548
R: Mapsheet No. 1923 - Pepperwood Ave : MH #625 to #	0628/1923-0629/1923	90 DAYS	7/23/1997		137	548	548	548
R: Mapsheet No. 1923 - Pepperwood Ave : MH #625 to #	0627/1923-0628/1923	90 DAYS	7/23/1997		128	512	512	512
R: Mapsheet No. 1923 - Pepperwood Ave : MH #625 to #	0626/1923-0627/1923	90 DAYS	7/23/1997		350	1,400	1,400	1,400
R: Mapsheet No. 1923 - Pepperwood Ave : MH #625 to #	0631/1923-0632/1923	90 DAYS	7/23/1997		320	1,280	1,280	1,280
R: Mapsheet No. 1923 - Pepperwood Ave : MH #625 to #	0632/1923-0633/1923	90 DAYS	7/23/1997		332	1,328	1,328	1,328
R: Mapsheet No. 1923 - Pepperwood Ave : MH #625 to #	0625/1923-0626/1923	90 DAYS	7/23/1997		287	1,148	1,148	1,148
R: Mapsheet No. 1923 - Pepperwood Ave : MH #625 to #	0633/1923-0664/1923	90 DAYS	7/23/1997		286	1,144	1,144	1,144
			Summary for 'PM' = S10C00412		**2,087**	**8,348**	**8,348**	**8,348**
PM S10C00458								
R: Mapsheet No.1924-R/W S/O Carson St. From MH 46 to	0047/1924-0048/1924	90 DAYS	9/28/2001		243	972	972	972
R: Mapsheet No.1924-R/W S/O Carson St. From MH 46 to	0046/1924-0047/1924	90 DAYS	9/28/2001		150	600	600	600
			Summary for 'PM' = S10C00458		**393**	**1,572**	**1,572**	**1,572**

Periodics Report for the Lakewood

2015 - 2017

DESCRIPTION	PIPE_LOCN	FREQUENC	START DAT	INACTIVE DATE	PIPE LENGTH	2015	2016	2017
PM S10C00644								
R: Mapsheet No. 1923-Graywood Ave From MH 614 to MH	0614/1923-0642/1923	90 DAYS	6/1/2001		257	1,028	1,028	1,028
R: Mapsheet No. 1923-Graywood Ave From MH 614 to MH	0642/1923-0643/1923	90 DAYS	6/1/2001		223	892	892	892
			Summary for 'PM' = S10C00644		**480**	**1,920**	**1,920**	**1,920**
PM S10C00675								
R: Mapsheet No.1923-Downey Rd. From Mh 326 to Mh 32	0327/1923-0328/1923	90 DAYS	11/4/2002		316	1,264	1,264	1,264
R: Mapsheet No.1923-Downey Rd. From Mh 326 to Mh 32	0326/1923-0327/1923	90 DAYS	11/4/2002		353	1,412	1,412	1,412
			Summary for 'PM' = S10C00675		**669**	**2,676**	**2,676**	**2,676**
PM S10C00678								
R: Mapsheet No.1923-W/S Downey Ave From Mh 327 to M	0727/1923-0730/1923	90 DAYS	3/22/2003		151	604	604	604
R: Mapsheet No.1923-W/S Downey Ave From Mh 327 to M	0730/1923-0731/1923	90 DAYS	3/22/2003		235	940	940	940
R: Mapsheet No.1923-W/S Downey Ave From Mh 327 to M	0731/1923-0327/1923	90 DAYS	3/22/2003		88	352	352	352
			Summary for 'PM' = S10C00678		**474**	**1,896**	**1,896**	**1,896**
PM S10C00685								
R: Mapsheet No.1977-Canehill From Mh 756 to Mh 813 (1	0756/1977-0757/1977	120 DAYS	11/18/2003		319	957	957	957
R: Mapsheet No.1977-Canehill From Mh 756 to Mh 813 (1	0757/1977-0813/1977	120 DAYS	11/18/2003		319	957	957	957
			Summary for 'PM' = S10C00685		**638**	**1,914**	**1,914**	**1,914**
PM S10C00691								
R; Mapsheet No. 2031 - Pioneer Blvd. From MH 195 to MH	0196/2031-0197/2031	90 DAYS	1/28/2004		254	1,016	1,016	1,016
R; Mapsheet No. 2031 - Pioneer Blvd. From MH 195 to MH	0195/2031-0196/2031	90 DAYS	1/28/2004		254	1,016	1,016	1,016
			Summary for 'PM' = S10C00691		**508**	**2,032**	**2,032**	**2,032**
PM S10C00694								
R; Mapsheet No. 1976 - R/W W/O Sunfield Ave. From Mh	0111/1976-0112/1976	120 DAYS	7/14/2003		352	1,056	1,056	1,056
R; Mapsheet No. 1976 - R/W W/O Sunfield Ave. From Mh	0112/1976-0113/1976	120 DAYS	7/14/2003		322	966	966	966
			Summary for 'PM' = S10C00694		**674**	**2,022**	**2,022**	**2,022**

C151

Periodics Report for the Lakewood

2015 - 2017

DESCRIPTION	PIPE_LOCN	FREQUENC	START DAT	INACTIVE DATE	PIPE LENGTH	2015	2016	2017
PM S10C00699								
R; Mapsheet No. 1922 - R/W N/O Hedda St. From Mh 257	0257/1922-0310/1922	120 DAYS	8/2/2003		345	1,035	1,035	1,035
			Summary for 'PM' = S10C00699		**345**	**1,035**	**1,035**	**1,035**
PM S10C00700								
RP; Mapsheet No. 1922 - R/W E/O GRAYWOOD AVE. FRO	0311/1922-0312/1922	18 MONTHS	2/27/2008		308	308		308
RP; Mapsheet No. 1922 - R/W E/O GRAYWOOD AVE. FRO	0257/1922-0311/1922	18 MONTHS	2/27/2008		335	335		335
			Summary for 'PM' = S10C00700		**643**	**643**		**643**
PM S10C00709								
R; Mapsheet No. 1924 - Bouton Dr. From MH 195 to MH 2	0195/1924-0196/1924	90 DAYS	11/8/2004		291	1,164	1,164	1,164
R; Mapsheet No. 1924 - Bouton Dr. From MH 195 to MH 2	0196/1924-0212/1924	90 DAYS	11/8/2004		290	1,160	1,160	1,160
R; Mapsheet No. 1924 - Bouton Dr. From MH 195 to MH 2	0212/1924-0213/1924	90 DAYS	11/8/2004		287	1,148	1,148	1,148
			Summary for 'PM' = S10C00709		**868**	**3,472**	**3,472**	**3,472**
PM S10C00775								
R; Mapsheet No. 1924 - Freckles Rd From Mh 143 to Mh 9	0097/1924-0143/1924	90 DAYS	4/21/2007		258	1,032	1,032	1,032
			Summary for 'PM' = S10C00775		**258**	**1,032**	**1,032**	**1,032**
PM S10C192301								
R: Mapsheet No.1923 - Paramount Bld. From Mh 142 To 1	0142/1923-0143/1923	60 DAYS	12/21/2010		269	1,614	1,614	1,614
R: Mapsheet No.1923 - Paramount Bld. From Mh 142 To 1	0143/1923-0144/1923	60 DAYS	12/21/2010		263	1,578	1,578	1,578
			Summary for 'PM' = S10C192301		**532**	**3,192**	**3,192**	**3,192**
PM S10C197622								
R; Mapsheet No. 1976 - Ibbetson Ave. From Mh 601 to 60	0601/1976-0602/1976	90 DAYS	11/9/2010		339	1,356	1,356	1,356
			Summary for 'PM' = S10C197622		**339**	**1,356**	**1,356**	**1,356**

C152

Periodics Report for the Lakewood

2015 - 2017

DESCRIPTION	PIPE_LOCN	FREQUENC	START DAT	INACTIVE DATE	PIPE LENGTH	2015	2016	2017
PM S10CR0002								
RP: Mapsheet No. 1977 - Woodruff Ave : MH 539 to Mh 54	0546/1977-0547/1977	18 MONTHS	8/21/1997		288	288		288
RP: Mapsheet No. 1977 - Woodruff Ave : MH 539 to Mh 54	0539/1977-0540/1977	18 MONTHS	8/21/1997		278	278		278
RP: Mapsheet No. 1977 - Woodruff Ave : MH 539 to Mh 54	0540/1977-0541/1977	18 MONTHS	8/21/1997		278	278		278
RP: Mapsheet No. 1977 - Woodruff Ave : MH 539 to Mh 54	0541/1977-0542/1977	18 MONTHS	8/21/1997		278	278		278
RP: Mapsheet No. 1977 - Woodruff Ave : MH 539 to Mh 54	0542/1977-0543/1977	18 MONTHS	8/21/1997		278	278		278
RP: Mapsheet No. 1977 - Woodruff Ave : MH 539 to Mh 54	0543/1977-0544/1977	18 MONTHS	8/21/1997		288	288		288
RP: Mapsheet No. 1977 - Woodruff Ave : MH 539 to Mh 54	0545/1977-0546/1977	18 MONTHS	8/21/1997		288	288		288
RP: Mapsheet No. 1977 - Woodruff Ave : MH 539 to Mh 54	0544/1977-0545/1977	18 MONTHS	8/21/1997		288	288		288
			Summary for 'PM' = S10CR0002		**2,264**	**2,264**		**2,264**
PM S10CR0004								
RP: Mapsheet No. 1978 - Carfax Avenue : MH #186 to #2	0189/1978-0249/1978	18 MONTHS	4/11/2000		306	306		306
RP: Mapsheet No. 1978 - Carfax Avenue : MH #186 to #2	0186/1978-0187/1978	18 MONTHS	4/11/2000		306	306		306
RP: Mapsheet No. 1978 - Carfax Avenue : MH #186 to #2	0188/1978-0189/1978	18 MONTHS	4/11/2000		306	306		306
RP: Mapsheet No. 1978 - Carfax Avenue : MH #186 to #2	0187/1978-0188/1978	18 MONTHS	4/11/2000		306	306		306
			Summary for 'PM' = S10CR0004		**1,224**	**1,224**		**1,224**
PM S10CR0005								
RP: Mapsheet No. 1923 - Silva St. : MH #63 to #65	0064/1923-0065/1923	18 MONTHS	4/11/2000		274	274		274
RP: Mapsheet No. 1923 - Silva St. : MH #63 to #65	0063/1923-0064/1923	18 MONTHS	4/11/2000		274	274		274
			Summary for 'PM' = S10CR0005		**548**	**548**		**548**
PM S10CR0010								
RP: Mapsheet No. 1978 - W/S Woodruff Ave : MH #69 to	0069/1978-0070/1978	18 MONTHS	8/14/2001		296	296		296
RP: Mapsheet No. 1978 - W/S Woodruff Ave : MH #69 to	0070/1978-0071/1978	18 MONTHS	8/14/2001		296	296		296
RP: Mapsheet No. 1978 - W/S Woodruff Ave : MH #69 to	0071/1978-0072/1978	18 MONTHS	8/14/2001		296	296		296
RP: Mapsheet No. 1978 - W/S Woodruff Ave : MH #69 to	0072/1978-0089/1978	18 MONTHS	8/14/2001		296	296		296
			Summary for 'PM' = S10CR0010		**1,184**	**1,184**		**1,184**

C153

Periodics Report for the Lakewood

2015 - 2017

DESCRIPTION	PIPE_LOCN	FREQUENC	START DAT	INACTIVE DATE	PIPE LENGTH	2015	2016	2017
PM S10CR0011								
RP: Mapsheet No. 1978 - San Anseline Ave : MH #37 to #	0038/1978-0039/1978	18 MONTHS	1/11/2000		279	279		279
RP: Mapsheet No. 1978 - San Anseline Ave : MH #37 to #	0039/1978-0047/1978	18 MONTHS	1/11/2000		279	279		279
RP: Mapsheet No. 1978 - San Anseline Ave : MH #37 to #	0037/1978-0038/1978	18 MONTHS	1/11/2000		279	279		279
			Summary for 'PM' = S10CR0011		**837**	**837**		**837**
PM S10CR0012								
RP: Mapsheet No. 1977 - Hersholt Ave : MH #87 to #91	0090/1977-0091/1977	18 MONTHS	2/9/2000		361	361		361
RP: Mapsheet No. 1977 - Hersholt Ave : MH #87 to #91	0089/1977-0090/1977	18 MONTHS	2/9/2000		361	361		361
RP: Mapsheet No. 1977 - Hersholt Ave : MH #87 to #91	0088/1977-0089/1977	18 MONTHS	2/9/2000		361	361		361
RP: Mapsheet No. 1977 - Hersholt Ave : MH #87 to #91	0087/1977-0088/1977	18 MONTHS	2/9/2000		323	323		323
			Summary for 'PM' = S10CR0012		**1,406**	**1,406**		**1,406**
PM S10CR0013								
RP: Mapsheet No. 1977 - Woodruff Ave : MH #338 to #34	0340/1977-0341/1977	18 MONTHS	3/22/2000		248	248		248
RP: Mapsheet No. 1977 - Woodruff Ave : MH #338 to #34	0339/1977-0340/1977	18 MONTHS	3/22/2000		248	248		248
RP: Mapsheet No. 1977 - Woodruff Ave : MH #338 to #34	0338/1977-0339/1977	18 MONTHS	3/22/2000		248	248		248
			Summary for 'PM' = S10CR0013		**744**	**744**		**744**
PM S10CR0017								
RP: Mapsheet No. 1924 - Harvey Way : MH #132 to #95	0095/1924-0134/1924	18 MONTHS	12/29/1999		242	242		242
RP: Mapsheet No. 1924 - Harvey Way : MH #132 to #95	0133/1924-0134/1924	18 MONTHS	12/29/1999		242	242		242
RP: Mapsheet No. 1924 - Harvey Way : MH #132 to #95	0132/1924-0133/1924	18 MONTHS	12/29/1999		242	242		242
			Summary for 'PM' = S10CR0017		**726**	**726**		**726**

Periodics Report for the Lakewood

2015 - 2017

DESCRIPTION	PIPE_LOCN	FREQUENC	START DAT	INACTIVE DATE	PIPE LENGTH	2015	2016	2017
PM S10CR0019								
RP: Mapsheet No. 1924 - Fleethaven Rd. : MH #220 to #2	0213/1924-0214/1924	12 MONTHS	8/7/2008		267	267	267	267
RP: Mapsheet No. 1924 - Fleethaven Rd. : MH #220 to #2	0214/1924-0215/1924	12 MONTHS	8/7/2008		239	239	239	239
RP: Mapsheet No. 1924 - Fleethaven Rd. : MH #220 to #2	0215/1924-0216/1924	12 MONTHS	8/7/2008		40	40	40	40
RP: Mapsheet No. 1924 - Fleethaven Rd. : MH #220 to #2	0216/1924-0217/1924	12 MONTHS	8/7/2008		180	180	180	180
RP: Mapsheet No. 1924 - Fleethaven Rd. : MH #220 to #2	0217/1924-0218/1924	12 MONTHS	8/7/2008		220	220	220	220
RP: Mapsheet No. 1924 - Fleethaven Rd. : MH #220 to #2	0218/1924-0219/1924	12 MONTHS	8/7/2008		195	195	195	195
RP: Mapsheet No. 1924 - Fleethaven Rd. : MH #220 to #2	0219/1924-0220/1924	12 MONTHS	8/7/2008		196	196	196	196
			Summary for 'PM' = S10CR0019		**1,337**	**1,337**	**1,337**	**1,337**
PM S10CR0020								
RP: Mapsheet No. 1924 - Ann Arbor Rd. : MH #220 to #20	0202/1924-0203/1924	18 MONTHS	3/28/2000		198	198		198
RP: Mapsheet No. 1924 - Ann Arbor Rd. : MH #220 to #20	0220/1924-0221/1924	18 MONTHS	3/28/2000		120	120		120
RP: Mapsheet No. 1924 - Ann Arbor Rd. : MH #220 to #20	0206/1924-0221/1924	18 MONTHS	3/28/2000		118	118		118
RP: Mapsheet No. 1924 - Ann Arbor Rd. : MH #220 to #20	0205/1924-0206/1924	18 MONTHS	3/28/2000		262	262		262
RP: Mapsheet No. 1924 - Ann Arbor Rd. : MH #220 to #20	0203/1924-0204/1924	18 MONTHS	3/28/2000		232	232		232
RP: Mapsheet No. 1924 - Ann Arbor Rd. : MH #220 to #20	0204/1924-0205/1924	18 MONTHS	3/28/2000		232	232		232
			Summary for 'PM' = S10CR0020		**1,162**	**1,162**		**1,162**
PM S10CR0021								
RP: Mapsheet No. 1923 - Barlin Av. : MH #416 to #444	0416/1923-0417/1923	18 MONTHS	12/28/1999		362	362		362
RP: Mapsheet No. 1923 - Barlin Av. : MH #416 to #444	0418/1923-0444/1923	18 MONTHS	12/28/1999		241	241		241
RP: Mapsheet No. 1923 - Barlin Av. : MH #416 to #444	0417/1923-0418/1923	18 MONTHS	12/28/1999		241	241		241
			Summary for 'PM' = S10CR0021		**844**	**844**		**844**
PM S10CR0022								
RP: Mapsheet No. 1977 - Conquista Ave : MH #829 to #7	0768/1977-0829/1977	18 MONTHS	2/8/2000		226	226		226
RP: Mapsheet No. 1977 - Conquista Ave : MH #829 to #7	0767/1977-0768/1977	18 MONTHS	2/8/2000		263	263		263
RP: Mapsheet No. 1977 - Conquista Ave : MH #829 to #7	0766/1977-0767/1977	18 MONTHS	2/8/2000		277	277		277
			Summary for 'PM' = S10CR0022		**766**	**766**		**766**

C155

Periodics Report for the Lakewood

2015 - 2017

DESCRIPTION	PIPE_LOCN	FREQUENC	START DAT	INACTIVE DATE	PIPE LENGTH	2015	2016	2017
PM S10CR0023								
RP: Mapsheet No. 1923 - Dollar St. : MH #150 to #176	0175/1923-0176/1923	18 MONTHS	12/15/1999		345	345		345
RP: Mapsheet No. 1923 - Dollar St. : MH #150 to #176	0150/1923-0174/1923	18 MONTHS	12/15/1999		345	345		345
RP: Mapsheet No. 1923 - Dollar St. : MH #150 to #176	0174/1923-0175/1923	18 MONTHS	12/15/1999		345	345		345
			Summary for 'PM' = S10CR0023		**1,035**	**1,035**		**1,035**
PM S10CR0028								
RP: Mapsheet No. 1977 - Woodruff Ave : MH #431 to #43	0433/1977-0434/1977	18 MONTHS	2/15/2000		303	303		303
RP: Mapsheet No. 1977 - Woodruff Ave : MH #431 to #43	0434/1977-0435/1977	18 MONTHS	2/15/2000		311	311		311
RP: Mapsheet No. 1977 - Woodruff Ave : MH #431 to #43	0435/1977-0436/1977	18 MONTHS	2/15/2000		311	311		311
RP: Mapsheet No. 1977 - Woodruff Ave : MH #431 to #43	0432/1977-0433/1977	18 MONTHS	2/15/2000		303	303		303
RP: Mapsheet No. 1977 - Woodruff Ave : MH #431 to #43	0431/1977-0432/1977	18 MONTHS	2/15/2000		303	303		303
RP: Mapsheet No. 1977 - Woodruff Ave : MH #431 to #43	0436/1977-0437/1977	18 MONTHS	2/15/2000		311	311		311
			Summary for 'PM' = S10CR0028		**1,842**	**1,842**		**1,842**
PM S10CR0031								
RP: Mapsheet No. 1923 - Paramount Blvd. : MH #238 to #	0238/1923-0239/1923	18 MONTHS	12/29/1999		331		331	
RP: Mapsheet No. 1923 - Paramount Blvd. : MH #238 to #	0240/1923-0241/1923	18 MONTHS	12/29/1999		331		331	
RP: Mapsheet No. 1923 - Paramount Blvd. : MH #238 to #	0239/1923-0240/1923	18 MONTHS	12/29/1999		331		331	
			Summary for 'PM' = S10CR0031		**993**		**993**	

Periodics Report for the Lakewood

2015 - 2017

DESCRIPTION	PIPE_LOCN	FREQUENC	START DAT	INACTIVE DATE	PIPE LENGTH	2015	2016	2017
PM S10CR0032								
RP: Mapsheet No. 1923 - Centralia Street : MH #292 to #	0511/1923-0512/1923	18 MONTHS	12/21/1999		302	302		302
RP: Mapsheet No. 1923 - Centralia Street : MH #292 to #	0510/1923-0511/1923	18 MONTHS	12/21/1999		302	302		302
RP: Mapsheet No. 1923 - Centralia Street : MH #292 to #	0472/1923-0512/1923	18 MONTHS	12/21/1999		300	300		300
RP: Mapsheet No. 1923 - Centralia Street : MH #292 to #	0294/1923-0508/1923	18 MONTHS	12/21/1999		347	347		347
RP: Mapsheet No. 1923 - Centralia Street : MH #292 to #	0293/1923-0294/1923	18 MONTHS	12/21/1999		347	347		347
RP: Mapsheet No. 1923 - Centralia Street : MH #292 to #	0292/1923-0293/1923	18 MONTHS	12/21/1999		347	347		347
RP: Mapsheet No. 1923 - Centralia Street : MH #292 to #	0508/1923-0509/1923	18 MONTHS	12/21/1999		347	347		347
RP: Mapsheet No. 1923 - Centralia Street : MH #292 to #	0509/1923-0510/1923	18 MONTHS	12/21/1999		347	347		347
			Summary for 'PM' = S10CR0032		**2,639**	**2,639**		**2,639**
PM S10CR0033								
RP: Mapsheet No. 1923 - Centralia Street : MH #510 to #	0510/1923-0511/1923	18 MONTHS	12/21/1999		302	302		302
RP: Mapsheet No. 1923 - Centralia Street : MH #510 to #	0472/1923-0512/1923	18 MONTHS	12/21/1999		300	300		300
RP: Mapsheet No. 1923 - Centralia Street : MH #510 to #	0511/1923-0512/1923	18 MONTHS	12/21/1999		302	302		302
			Summary for 'PM' = S10CR0033		**904**	**904**		**904**
PM S10CR0034								
RP: Mapsheet No. 1923 - Greentop Avenue : MH #241 to	0115/1923-0116/1923	18 MONTHS	12/7/1999		248	248		248
RP: Mapsheet No. 1923 - Greentop Avenue : MH #241 to	0116/1923-0241/1923	18 MONTHS	12/7/1999		248	248		248
			Summary for 'PM' = S10CR0034		**496**	**496**		**496**
PM S10CR0035								
RP: Mapsheet No. 1923 - Greentop Avenue : MH #251 to	0251/1923-0309/1923	18 MONTHS	12/9/1999		325	325		325
			Summary for 'PM' = S10CR0035		**325**	**325**		**325**
PM S10CR0036								
RP: Mapsheet No. 1923 - Dashwood Street : MH #179 to	0180/1923-0181/1923	18 MONTHS	12/9/1999		339	339		339
RP: Mapsheet No. 1923 - Dashwood Street : MH #179 to	0179/1923-0180/1923	18 MONTHS	12/9/1999		339	339		339
			Summary for 'PM' = S10CR0036		**678**	**678**		**678**

C157

Periodics Report for the Lakewood

2015 - 2017

DESCRIPTION	PIPE_LOCN	FREQUENC	START DAT	INACTIVE DATE	PIPE LENGTH	2015	2016	2017
PM S10CR0037								
RP: Mapsheet No. 1923 - Levelside Drive : MH #258 to 19	0260/1923-0261/1923	18 MONTHS	12/15/1999		255	255		255
RP: Mapsheet No. 1923 - Levelside Drive : MH #258 to 19	0259/1923-0260/1923	18 MONTHS	12/15/1999		351	351		351
RP: Mapsheet No. 1923 - Levelside Drive : MH #258 to 19	0101/1924-0102/1924	18 MONTHS	12/15/1999		213	213		213
RP: Mapsheet No. 1923 - Levelside Drive : MH #258 to 19	0101/1924-0261/1923	18 MONTHS	12/15/1999		200	200		200
RP: Mapsheet No. 1923 - Levelside Drive : MH #258 to 19	0258/1923-0259/1923	18 MONTHS	12/15/1999		280	280		280
			Summary for 'PM' = S10CR0037		**1,299**	**1,299**		**1,299**
PM S10CR0038								
RP: Mapsheet No. 1924 - Warwood Road : MH #135 to #9	0136/1924-0137/1924	18 MONTHS	12/29/1999		242	242		242
RP: Mapsheet No. 1924 - Warwood Road : MH #135 to #9	0135/1924-0136/1924	18 MONTHS	12/29/1999		242	242		242
RP: Mapsheet No. 1924 - Warwood Road : MH #135 to #9	0096/1924-0137/1924	18 MONTHS	12/29/1999		242	242		242
			Summary for 'PM' = S10CR0038		**726**	**726**		**726**
PM S10CR0042								
RP: Mapsheet No. 1977 - Snowden Avenue : MH #521 to	0521/1977-0556/1977	18 MONTHS	2/8/2000		319	319		319
RP: Mapsheet No. 1977 - Snowden Avenue : MH #521 to	0557/1977-0558/1977	18 MONTHS	2/8/2000		319	319		319
RP: Mapsheet No. 1977 - Snowden Avenue : MH #521 to	0558/1977-0581/1977	18 MONTHS	2/8/2000		319	319		319
RP: Mapsheet No. 1977 - Snowden Avenue : MH #521 to	0556/1977-0557/1977	18 MONTHS	2/8/2000		319	319		319
			Summary for 'PM' = S10CR0042		**1,276**	**1,276**		**1,276**
PM S10CR0043								
RP: Mapsheet No. 1977 - Josie Avenue : MH #793 to #83	0794/1977-0833/1977	18 MONTHS	2/15/2000		311	311		311
RP: Mapsheet No. 1977 - Josie Avenue : MH #793 to #83	0793/1977-0794/1977	18 MONTHS	2/15/2000		311	311		311
			Summary for 'PM' = S10CR0043		**622**	**622**		**622**

C158

Periodics Report for the Lakewood

2015 - 2017

DESCRIPTION	PIPE_LOCN	FREQUENC	START DAT	INACTIVE DATE	PIPE LENGTH	2015	2016	2017
PM S10CR0044								
RP: Mapsheet No. 1923 - Pixie Av. : MH #109 to #112	0090/1923-0091/1923	18 MONTHS	12/16/1999		254	254		254
RP: Mapsheet No. 1923 - Pixie Av. : MH #109 to #112	0094/1923-0112/1923	18 MONTHS	12/16/1999		249	249		249
RP: Mapsheet No. 1923 - Pixie Av. : MH #109 to #112	0093/1923-0094/1923	18 MONTHS	12/16/1999		249	249		249
RP: Mapsheet No. 1923 - Pixie Av. : MH #109 to #112	0092/1923-0093/1923	18 MONTHS	12/16/1999		249	249		249
RP: Mapsheet No. 1923 - Pixie Av. : MH #109 to #112	0091/1923-0092/1923	18 MONTHS	12/16/1999		254	254		254
RP: Mapsheet No. 1923 - Pixie Av. : MH #109 to #112	0090/1923-0109/1923	18 MONTHS	12/16/1999		254	254		254
			Summary for 'PM' = S10CR0044		**1,509**	**1,509**		**1,509**
PM S10CR0045								
RP: Mapsheet No. 1978 - Harvey Way : MH 17 to MH 21	0020/1978-0021/1978	18 MONTHS	3/28/2000		216	216		216
RP: Mapsheet No. 1978 - Harvey Way : MH 17 to MH 21	0019/1978-0020/1978	18 MONTHS	3/28/2000		185	185		185
RP: Mapsheet No. 1978 - Harvey Way : MH 17 to MH 21	0018/1978-0019/1978	18 MONTHS	3/28/2000		107	107		107
RP: Mapsheet No. 1978 - Harvey Way : MH 17 to MH 21	0017/1978-0018/1978	18 MONTHS	3/28/2000		246	246		246
			Summary for 'PM' = S10CR0045		**754**	**754**		**754**
PM S10CR0046								
RP: Mapsheet No. 1977 - Iroquois Avenue : MH #702 to #	0680/1977-0702/1977	18 MONTHS	2/14/2000		296	296		296
RP: Mapsheet No. 1977 - Iroquois Avenue : MH #702 to #	0680/1977-0718/1977	18 MONTHS	2/14/2000		296	296		296
			Summary for 'PM' = S10CR0046		**592**	**592**		**592**
PM S10CR0047								
RP: Mapsheet No. 1977 - Rachel Avenue : MH #734 to #7	0743/1977-0744/1977	18 MONTHS	2/14/2000		215	215		215
RP: Mapsheet No. 1977 - Rachel Avenue : MH #734 to #7	0734/1977-0744/1977	18 MONTHS	2/14/2000		215	215		215
			Summary for 'PM' = S10CR0047		**430**	**430**		**430**
PM S10CR0048								
RP: Mapsheet No. 1977 - Ocana Avenue : MH #174 to #4	0414/1977-0842/1977	18 MONTHS	2/14/2000		201	201		201
RP: Mapsheet No. 1977 - Ocana Avenue : MH #174 to #4	0174/1977-0175/1977	18 MONTHS	2/14/2000		297	297		297
RP: Mapsheet No. 1977 - Ocana Avenue : MH #174 to #4	0175/1977-0842/1977	18 MONTHS	2/14/2000		191	191		191
			Summary for 'PM' = S10CR0048		**689**	**689**		**689**

C159

Periodics Report for the Lakewood

2015 - 2017

DESCRIPTION	PIPE_LOCN	FREQUENC	START DAT	INACTIVE DATE	PIPE LENGTH	2015	2016	2017
PM S10CR0049								
RP: Mapsheet No. 1977 - Henrilee Street : MH #824 to #7	0824/1977-0825/1977	18 MONTHS	2/10/2000		312	312		312
RP: Mapsheet No. 1977 - Henrilee Street : MH #824 to #7	0767/1977-0825/1977	18 MONTHS	2/10/2000		312	312		312
			Summary for 'PM' = S10CR0049		**624**	**624**		**624**
PM S10CR0050								
RP: Mapsheet No. 1978 - Knoxville Avenue : MH #234 to	0234/1978-0235/1978	18 MONTHS	1/10/2000		328	328		328
RP: Mapsheet No. 1978 - Knoxville Avenue : MH #234 to	0235/1978-0236/1978	18 MONTHS	1/10/2000		328	328		328
RP: Mapsheet No. 1978 - Knoxville Avenue : MH #234 to	0236/1978-0255/1978	18 MONTHS	1/10/2000		328	328		328
			Summary for 'PM' = S10CR0050		**984**	**984**		**984**
PM S10CR0051								
RP: Mapsheet No. 1978 - Harvey Way : MH #19 to #20	0019/1978-0020/1978	18 MONTHS	3/28/2000		185	185		185
			Summary for 'PM' = S10CR0051		**185**	**185**		**185**
PM S10CR0142								
RP: Mapsheet No. 1977 - Ocana Avenue : MH #171 to #1	0172/1977-0173/1977	18 MONTHS	8/30/2000		186	186		186
RP: Mapsheet No. 1977 - Ocana Avenue : MH #171 to #1	0171/1977-0172/1977	18 MONTHS	8/30/2000		264	264		264
			Summary for 'PM' = S10CR0142		**450**	**450**		**450**
PM S10CR0143								
RP: Mapsheet No. 1977 - E/S Bellflower Blvd : MH #127 to	0127/1977-0128/1977	18 MONTHS	1/29/2004		363	363		363
RP: Mapsheet No. 1977 - E/S Bellflower Blvd : MH #127 to	0128/1977-0129/1977	18 MONTHS	1/29/2004		363	363		363
RP: Mapsheet No. 1977 - E/S Bellflower Blvd : MH #127 to	0129/1977-0130/1977	18 MONTHS	1/29/2004		363	363		363
			Summary for 'PM' = S10CR0143		**1,089**	**1,089**		**1,089**
PM S10CR0146								
RP: Mapsheet No. 1977 - Hersholt Ave : Mh 43 to Mh 87(1	0086/1977-0087/1977	18 MONTHS	6/12/2001		323	323	323	323
RP: Mapsheet No. 1977 - Hersholt Ave : Mh 43 to Mh 87(1	0043/1977-0086/1977	18 MONTHS	6/12/2001		323	323	323	323
			Summary for 'PM' = S10CR0146		**646**	**646**	**646**	**646**

C160

Periodics Report for the Lakewood

2015 - 2017

DESCRIPTION	PIPE_LOCN	FREQUENC	START DAT	INACTIVE DATE	PIPE LENGTH	2015	2016	2017
PM S10CR0147								
RP: Mapsheet No. 1924 -Paramount Bl. Mh 79 to Mh 84	0082/1924-0083/1924	18 MONTHS	2/8/2008		273	273		273
RP: Mapsheet No. 1924 -Paramount Bl. Mh 79 to Mh 84	0081/1924-0082/1924	18 MONTHS	2/8/2008		273	273		273
RP: Mapsheet No. 1924 -Paramount Bl. Mh 79 to Mh 84	0080/1924-0081/1924	18 MONTHS	2/8/2008		340	340		340
RP: Mapsheet No. 1924 -Paramount Bl. Mh 79 to Mh 84	0083/1924-0084/1924	18 MONTHS	2/8/2008		273	273		273
RP: Mapsheet No. 1924 -Paramount Bl. Mh 79 to Mh 84	0079/1924-0080/1924	18 MONTHS	2/8/2008		340	340		340
			Summary for 'PM' = S10CR0147		**1,499**	**1,499**		**1,499**
PM S10CR0150								
RP: Mapsheet No.1977- Hersholt Ave : MH #91 to #101	0091/1977-0101/1977	18 MONTHS	6/14/2001		174		174	174
			Summary for 'PM' = S10CR0150		**174**		**174**	**174**
PM S10CR0232								
RP: Mapsheet No.1924-R/W E/O Fleet Haven From Mh 219	0207/1924-0209/1924	18 MONTHS	5/7/2002		201	201		201
RP: Mapsheet No.1924-R/W E/O Fleet Haven From Mh 219	0209/1924-0219/1924	18 MONTHS	5/7/2002		137	137		137
			Summary for 'PM' = S10CR0232		**338**	**338**		**338**
PM S10CR0242								
RP: Mapsheet No.1976-R/W E/O Dashwood Ave From Mh	0141/1976-0205/1976	18 MONTHS	7/24/2002		320	320		350
RP: Mapsheet No.1976-R/W E/O Dashwood Ave From Mh	0141/1976-0142/1976	18 MONTHS	7/24/2002		350	350		350
			Summary for 'PM' = S10CR0242		**670**	**670**		**700**
PM S10CR0245								
RP: Mapsheet No.1923-Olivia Ave From Mh 483 to Mh 459	0459/1923-0480/1923	18 MONTHS	7/25/2002		316	316		316
RP: Mapsheet No.1923-Olivia Ave From Mh 483 to Mh 459	0480/1923-0481/1923	18 MONTHS	7/25/2002		316	316		316
RP: Mapsheet No.1923-Olivia Ave From Mh 483 to Mh 459	0481/1923-0482/1923	18 MONTHS	7/25/2002		316	316		316
RP: Mapsheet No.1923-Olivia Ave From Mh 483 to Mh 459	0482/1923-0483/1923	18 MONTHS	7/25/2002		296	296		296
			Summary for 'PM' = S10CR0245		**1,244**	**1,244**		**1,244**

C161

Periodics Report for the Lakewood

2015 - 2017

DESCRIPTION	PIPE_LOCN	FREQUENC	START DAT	INACTIVE DATE	PIPE LENGTH	2015	2016	2017
PM S10CR0246								
RP: Mapsheet No.1976-Arabella St.From Mh 656 to Mh 65	0654/1976-0655/1976	18 MONTHS	7/25/2002		305		305	305
RP: Mapsheet No.1976-Arabella St.From Mh 656 to Mh 65	0653/1976-0654/1976	18 MONTHS	7/25/2002		123		123	123
RP: Mapsheet No.1976-Arabella St.From Mh 656 to Mh 65	0652/1976-0653/1976	18 MONTHS	7/25/2002		318		318	318
RP: Mapsheet No.1976-Arabella St.From Mh 656 to Mh 65	0655/1976-0656/1976	18 MONTHS	7/25/2002		120		120	120
			Summary for 'PM' = S10CR0246		**866**		**866**	**866**
PM S10CR0254								
RP: Mapsheet No.1977-E/S Bellflower Blvd From MH 133 t	0217/1977-0218/1977	15 MONTHS	9/5/2002		302	302	302	302
RP: Mapsheet No.1977-E/S Bellflower Blvd From MH 133 t	0218/1977-0219/1977	15 MONTHS	9/5/2002		302	302	302	302
RP: Mapsheet No.1977-E/S Bellflower Blvd From MH 133 t	0219/1977-0220/1977	15 MONTHS	9/5/2002		350	350	350	350
RP: Mapsheet No.1977-E/S Bellflower Blvd From MH 133 t	0220/1977-0221/1977	15 MONTHS	9/5/2002		350	350	350	350
RP: Mapsheet No.1977-E/S Bellflower Blvd From MH 133 t	0221/1977-0222/1977	15 MONTHS	9/5/2002		350	350	350	350
RP: Mapsheet No.1977-E/S Bellflower Blvd From MH 133 t	0133/1977-0217/1977	15 MONTHS	9/5/2002		302	302	302	302
			Summary for 'PM' = S10CR0254		**1,956**	**1,956**	**1,956**	**1,956**
PM S10CR0289								
RP: Mapsheet No.1976-Ashworth St. From Mh 73 to Mh 74	0073/1976-0074/1976	18 MONTHS	8/10/2002		361	361		361
			Summary for 'PM' = S10CR0289		**361**	**361**		**361**
PM S10CR0290								
RP: Mapsheet No.1923-Castana Av. : MH #437 to #450	0437/1923-0438/1923	18 MONTHS	9/9/2002		274	274		274
RP: Mapsheet No.1923-Castana Av. : MH #437 to #450	0438/1923-0450/1923	18 MONTHS	9/9/2002		226	226		226
			Summary for 'PM' = S10CR0290		**500**	**500**		**500**
PM S10CR0296								
RP: Mapsheet No.1923-Paramount Blvd. From Mh 142 to	0143/1923-0144/1923	18 MONTHS	1/29/2004		263	263		263
RP: Mapsheet No.1923-Paramount Blvd. From Mh 142 to	0142/1923-0143/1923	18 MONTHS	1/29/2004		269	269		269
			Summary for 'PM' = S10CR0296		**532**	**532**		**532**

Periodics Report for the Lakewood

2015 - 2017

DESCRIPTION	PIPE_LOCN	FREQUENC	START DAT	INACTIVE DATE	PIPE LENGTH	2015	2016	2017
PM S10CR0297								
RP: Mapsheet No.1924-R/W S/O Carson St. : MH #172 to	0171/1924-0172/1924	12 MONTHS	2/5/2008		350	350	350	350
RP: Mapsheet No.1924-R/W S/O Carson St. : MH #172 to	0170/1924-0171/1924	12 MONTHS	2/5/2008		350	350	350	350
			Summary for 'PM' = S10CR0297		**700**	**700**	**700**	**700**
PM S10CR0298								
RP: Mapsheet No.1923-Fairman St. From Mh 295 to Mh 29	0296/1923-0297/1923	18 MONTHS	11/18/2002		325	325		325
RP: Mapsheet No.1923-Fairman St. From Mh 295 to Mh 29	0295/1923-0296/1923	18 MONTHS	11/18/2002		325	325		325
			Summary for 'PM' = S10CR0298		**650**	**650**		**650**
PM S10CR0314								
RP: Mapsheet No.1977-W/S Bellflower From MH 120 to M	0123/1977-0189/1977	18 MONTHS	1/9/2003		257		257	257
RP: Mapsheet No.1977-W/S Bellflower From MH 120 to M	0120/1977-0121/1977	18 MONTHS	1/9/2003		366		366	366
RP: Mapsheet No.1977-W/S Bellflower From MH 120 to M	0122/1977-0123/1977	18 MONTHS	1/9/2003		371		371	371
RP: Mapsheet No.1977-W/S Bellflower From MH 120 to M	0121/1977-0122/1977	18 MONTHS	1/9/2003		371		371	371
			Summary for 'PM' = S10CR0314		**1,365**		**1,365**	**1,365**
PM S10CR0317								
RP: Mapsheet No.1923-Fairway Dr. From Mh 312 to Mh 12	0121/1924-0313/1923	18 MONTHS	11/18/2002		382	382		382
RP: Mapsheet No.1923-Fairway Dr. From Mh 312 to Mh 12	0312/1923-0313/1923	18 MONTHS	11/18/2002		351	351		351
RP: Mapsheet No.1923-Fairway Dr. From Mh 312 to Mh 12	0121/1924-0122/1924	18 MONTHS	11/18/2002		277	277		277
			Summary for 'PM' = S10CR0317		**1,010**	**1,010**		**1,010**
PM S10CR0331								
RP: Mapsheet No.1976-S/S Ashworth From Mh 75 to Mh 7	0075/1976-0076/1976	18 MONTHS	8/18/2003		283	283		283
			Summary for 'PM' = S10CR0331		**283**	**283**		**283**
PM S10CR0332								
RP: Mapsheet No.1977-Daneland From Mh 468 to Mh 470	0468/1977-0469/1977	18 MONTHS	8/18/2003		254	254		254
RP: Mapsheet No.1977-Daneland From Mh 468 to Mh 470	0469/1977-0470/1977	18 MONTHS	8/18/2003		254	254		254
			Summary for 'PM' = S10CR0332		**508**	**508**		**508**

C163

Periodics Report for the Lakewood

2015 - 2017

DESCRIPTION	PIPE_LOCN	FREQUENC	START DAT	INACTIVE DATE	PIPE LENGTH	2015	2016	2017
PM S10CR0335								
RP: Mapsheet No.1923-Pimenta Ave. From Mh 675 to Mh	0674/1923-0675/1923	18 MONTHS	8/25/2003		296	296		296
RP: Mapsheet No.1923-Pimenta Ave. From Mh 675 to Mh	0670/1923-0672/1923	18 MONTHS	8/25/2003		316	316		316
RP: Mapsheet No.1923-Pimenta Ave. From Mh 675 to Mh	0672/1923-0673/1923	18 MONTHS	8/25/2003		316	316		316
RP: Mapsheet No.1923-Pimenta Ave. From Mh 675 to Mh	0673/1923-0674/1923	18 MONTHS	8/25/2003		316	316		316
			Summary for 'PM' = S10CR0335		**1,244**	**1,244**		**1,244**
PM S10CR0341								
RP: Mapsheet No.1924-Country Club Dr. From Mh 192 to	0191/1924-0192/1924	18 MONTHS	10/8/2003		275	275		275
RP: Mapsheet No.1924-Country Club Dr. From Mh 192 to	0191/1924-0531/1923	18 MONTHS	10/8/2003		322	322		322
			Summary for 'PM' = S10CR0341		**597**	**597**		**597**
PM S10CR0342								
RP: Mapsheet No.1923-Centralia From MH 289 to MH 247	0290/1923-0291/1923	18 MONTHS	10/8/2003		337	337		337
RP: Mapsheet No.1923-Centralia From MH 289 to MH 247	0289/1923-0290/1923	18 MONTHS	10/8/2003		337	337		337
RP: Mapsheet No.1923-Centralia From MH 289 to MH 247	0247/1923-0291/1923	18 MONTHS	10/8/2003		337	337		337
			Summary for 'PM' = S10CR0342		**1,011**	**1,011**		**1,011**
PM S10CR0343								
RP: Mapsheet No.1922-R/W E/O Bonfair From Mh 285 to	0244/1922-0285/1922	18 MONTHS	10/1/2003		319	319		319
			Summary for 'PM' = S10CR0343		**319**	**319**		**319**
PM S10CR0344								
RP: Mapsheet No.1976-Fanwood Ave. From Mh 628 to Mh	0629/1976-0630/1976	18 MONTHS	10/1/2003		350	350		350
RP: Mapsheet No.1976-Fanwood Ave. From Mh 628 to Mh	0628/1976-0629/1976	18 MONTHS	10/1/2003		266	266		266
RP: Mapsheet No.1976-Fanwood Ave. From Mh 628 to Mh	0347/1977-0630/1976	18 MONTHS	10/1/2003		385	385		385
			Summary for 'PM' = S10CR0344		**1,001**	**1,001**		**1,001**
PM S10CR0378								
RP: Mapsheet No.1924-R/W N/O Annapolis Rd. From Mh 2	0197/1924-0217/1924	18 MONTHS	1/28/2004		221	221		221
			Summary for 'PM' = S10CR0378		**221**	**221**		**221**

C164

Periodics Report for the Lakewood

2015 - 2017

DESCRIPTION	PIPE_LOCN	FREQUENC	START DAT	INACTIVE DATE	PIPE LENGTH	2015	2016	2017
PM S10CR0381								
RP: Mapsheet No.1924-R/W W/O Fleethaven Rd. Mh 200 t	0199/1924-0200/1924	18 MONTHS	1/28/2004		305	305		305
RP: Mapsheet No.1924-R/W W/O Fleethaven Rd. Mh 200 t	0197/1924-0208/1924	18 MONTHS	1/28/2004		190	190		190
RP: Mapsheet No.1924-R/W W/O Fleethaven Rd. Mh 200 t	0197/1924-0198/1924	18 MONTHS	1/28/2004		238	238		238
RP: Mapsheet No.1924-R/W W/O Fleethaven Rd. Mh 200 t	0198/1924-0199/1924	18 MONTHS	1/28/2004		282	282		282
			Summary for 'PM' = S10CR0381		**1,015**	**1,015**		**1,015**
PM S10CR0382								
RP: Mapsheet No.1922-r/w w/oPepperwood Ave. Mh 252 t	0252/1922-0277/1922	18 MONTHS	1/22/2004		134	134		134
RP: Mapsheet No.1922-r/w w/oPepperwood Ave. Mh 252 t	0277/1922-0278/1922	18 MONTHS	1/22/2004		264	264		264
RP: Mapsheet No.1922-r/w w/oPepperwood Ave. Mh 252 t	0278/1922-0279/1922	18 MONTHS	1/22/2004		275	275		275
RP: Mapsheet No.1922-r/w w/oPepperwood Ave. Mh 252 t	0279/1922-0280/1922	18 MONTHS	1/22/2004		338	338		338
			Summary for 'PM' = S10CR0382		**1,011**	**1,011**		**1,011**
PM S10CR0386								
RP: Mapsheet No. 1922 - R/W E/O GRAYWOOD AVE. FRO	0309/1922-0310/1922	18 MONTHS	11/7/2002		312	312		312
			Summary for 'PM' = S10CR0386		**312**	**312**		**312**

Total Pipe Length (ft):	**112,797 (21.36 miles)**		
Grand Total (ft):	**259,785**	**219,086**	**263,164**
Grand Total (mile):	**49.20**	**41.49**	**49.84**
Sewers (count):	**402**	**246**	**411**

C165

Periodics Report for the Uninc. County Area Lake Hughe Zone

2015 - 2017

DESCRIPTION	PIPE_LOCN	FREQUENC	START DAT	INACTIVE DATE	PIPE LENGTH	2015	2016	2017
PM S10N00187								
R: Mapsheet No. 1404 - Log Cabin Trail : MH #94 to #56 (	0093/1404-0094/1404	30 DAYS	3/26/2004		216	2,592	2,592	2,592
R: Mapsheet No. 1404 - Log Cabin Trail : MH #94 to #56 (	0092/1404-0093/1404	30 DAYS	3/26/2004		203	2,436	2,436	2,436
R: Mapsheet No. 1404 - Log Cabin Trail : MH #94 to #56 (	0091/1404-0092/1404	30 DAYS	3/26/2004		132	1,584	1,584	1,584
R: Mapsheet No. 1404 - Log Cabin Trail : MH #94 to #56 (	0056/1404-0091/1404	30 DAYS	3/26/2004		137	1,644	1,644	1,644
			Summary for 'PM' = S10N00187		**688**	**8,256**	**8,256**	**8,256**

Total Pipe Length (ft):	**688 (0.13 miles)**		
Grand Total (ft):	**8,256**	**8,256**	**8,256**
Grand Total (mile):	**1.56**	**1.56**	**1.56**
Sewers (count):	**4**	**4**	**4**

C166

Periodics Report for the La Mirada

2015 - 2017

DESCRIPTION	PIPE_LOCN	FREQUENC	START DAT	INACTIVE DATE	PIPE LENGTH	2015	2016	2017
PM C09208005								
H; Mapsheet No. 2080 - Foster Rd From Mh T/L West to 1	0188/2080-TRNK/2080	90 DAYS	8/12/2012		223	894	894	894
			Summary for 'PM' = C09208005		**223**	**894**	**894**	**894**
PM S08P00054								
SPH: Sewer Siphon No. 1 on Mapsheet No. 2130 : MH #16	0166/2130-0217/2130	90 DAYS	9/7/1997		211	844	844	844
			Summary for 'PM' = S08P00054		**211**	**844**	**844**	**844**
PM S09C06082								
H: Mapsheet No.2130-Biola Ave. From Mh 703 to Mh 965 (	0703/2130-0965/2130	150 DAYS	12/8/2003		59	118	118	177
			Summary for 'PM' = S09C06082		**59**	**118**	**118**	**177**
PM S09C06118								
H; Mapsheet 2131 - San Ardo Dr. From mh 106 to Mh 107	0106/2131-0107/2131	90 DAYS	6/20/2006		283	1,132	1,132	1,132
			Summary for 'PM' = S09C06118		**283**	**1,132**	**1,132**	**1,132**
PM S09C06125								
H; Mapsheet No. 2131 - Adelfa Dr. From mh 385 to mh 37	0374/2131-0375/2131	90 DAYS	4/4/2006		299	1,196	1,196	1,196
H; Mapsheet No. 2131 - Adelfa Dr. From mh 385 to mh 37	0375/2131-0376/2131	90 DAYS	4/4/2006		96	384	384	384
H; Mapsheet No. 2131 - Adelfa Dr. From mh 385 to mh 37	0376/2131-0385/2131	90 DAYS	4/4/2006		241	964	964	964
			Summary for 'PM' = S09C06125		**636**	**2,544**	**2,544**	**2,544**
PM S09C06142								
H; Mapsheet No. C-2130- Gardenhill Ave From Mh 386 to	0387/2130-0388/2130	90 DAYS	8/10/2015		275	550	1,100	1,100
H; Mapsheet No. C-2130- Gardenhill Ave From Mh 386 to	0386/2130-0387/2130	90 DAYS	8/10/2015		284	568	1,136	1,136
			Summary for 'PM' = S09C06142		**559**	**1,118**	**2,236**	**2,236**
PM S09C217702								
H: Mapsheet No.2177 - La Jolla Circle From Mh 394 To 393	0393/2177-0394/2177	90 DAYS	5/4/2014		287	1,148	1,148	1,148
			Summary for 'PM' = S09C217702		**287**	**1,148**	**1,148**	**1,148**

C167

Periodics Report for the La Mirada

2015 - 2017

DESCRIPTION	PIPE_LOCN	FREQUENC	START DAT	INACTIVE DATE	PIPE LENGTH	2015	2016	2017
PM S10C00307								
RP: Mapsheet No. 2130 - R/W E/O Pinetree Ln. : MH #834	0834/2130-0835/2130	15 MONTHS	7/13/2007		87	87		87
RP: Mapsheet No. 2130 - R/W E/O Pinetree Ln. : MH #834	0835/2130-0838/2130	15 MONTHS	7/13/2007		66	66		66
			Summary for 'PM' = S10C00307		**153**	**153**		**153**
PM S10C00309								
R: Mapsheet No. 2130 - Imperial Hwy. : MH #567 to #569	0568/2130-0569/2130	90 DAYS	10/1/1997		313	1,252	1,252	1,252
			Summary for 'PM' = S10C00309		**313**	**1,252**	**1,252**	**1,252**
PM S10C00312								
R: Mapsheet No. 2130 - Nashville Ave.: MH #746 to #762	0746/2130-0762/2130	90 DAYS	10/24/2005		251	1,004	1,004	1,004
			Summary for 'PM' = S10C00312		**251**	**1,004**	**1,004**	**1,004**
PM S10C00320								
R: Mapsheet No. 2177 - Santa Gertrudes : MH #420 TO M	0409/2177-0419/2177	60 DAYS	10/1/1997		87	522	522	522
R: Mapsheet No. 2177 - Santa Gertrudes : MH #420 TO M	0419/2177-0420/2177	60 DAYS	10/1/1997		254	1,524	1,524	1,524
			Summary for 'PM' = S10C00320		**341**	**2,046**	**2,046**	**2,046**
PM S10C00321								
R: Mapsheet No. 2177 - Larrylyn Dr. : MH #194 to #192 (	0193/2177-0194/2177	90 DAYS	10/7/1997		354	1,416	1,416	1,416
R: Mapsheet No. 2177 - Larrylyn Dr. : MH #194 to #192 (	0192/2177-0193/2177	90 DAYS	10/7/1997		236	944	944	944
			Summary for 'PM' = S10C00321		**590**	**2,360**	**2,360**	**2,360**
PM S10C00325								
R: Mapsheet No. 2178 - Talbot Dr. : MH #115 to #160 (90	0115/2178-0116/2178	90 DAYS	11/10/1997		243	972	972	972
R: Mapsheet No. 2178 - Talbot Dr. : MH #115 to #160 (90	0116/2178-0160/2178	90 DAYS	11/10/1997		301	1,204	1,204	1,204
			Summary for 'PM' = S10C00325		**544**	**2,176**	**2,176**	**2,176**

C168

Periodics Report for the La Mirada

2015 - 2017

DESCRIPTION	PIPE_LOCN	FREQUENC	START DAT	INACTIVE DATE	PIPE LENGTH	2015	2016	2017
PM S10C00370								
R: Mapsheet No. 2177 Santa Gertrudes: MH#71 to MH#7	0071/2177-0072/2177	120 DAYS	2/6/1998		135	405	405	405
R: Mapsheet No. 2177 Santa Gertrudes: MH#71 to MH#7	0072/2177-0073/2177	120 DAYS	2/6/1998		137	411	411	411
			Summary for 'PM' = S10C00370		**272**	**816**	**816**	**816**
PM S10C00374								
R: Mapsheet No. 2131- Rosecrans Ave. M/H 383 to MH 17	0016/2178-0017/2178	120 DAYS	12/17/1997		241	723	723	723
R: Mapsheet No. 2131- Rosecrans Ave. M/H 383 to MH 17	0383/2131-0385/2131	120 DAYS	12/17/1997		54	162	162	162
R: Mapsheet No. 2131- Rosecrans Ave. M/H 383 to MH 17	0015/2178-0016/2178	120 DAYS	12/17/1997		252	756	756	756
R: Mapsheet No. 2131- Rosecrans Ave. M/H 383 to MH 17	0015/2178-0384/2131	120 DAYS	12/17/1997		206	531	531	531
R: Mapsheet No. 2131- Rosecrans Ave. M/H 383 to MH 17	0384/2131-0385/2131	120 DAYS	12/17/1997		266	798	798	798
			Summary for 'PM' = S10C00374		**1,019**	**2,970**	**2,970**	**2,970**
PM S10C00393								
R: Mapsheet No. 2130 - La Mirada Bl. : Mh #597 to #595	0595/2130-0596/2130	90 DAYS	2/18/1998		258	1,032	1,032	1,032
R: Mapsheet No. 2130 - La Mirada Bl. : Mh #597 to #595	0596/2130-0597/2130	90 DAYS	2/18/1998		350	1,400	1,400	1,400
			Summary for 'PM' = S10C00393		**608**	**2,432**	**2,432**	**2,432**
PM S10C00410								
R: Mapsheet No. 2177 - Summershade Dr. : MH# 243 to #	0239/2177-0242/2177	150 DAYS	4/8/1998		350	1,050	700	700
R: Mapsheet No. 2177 - Summershade Dr. : MH# 243 to #	0242/2177-0243/2177	150 DAYS	4/8/1998		350	1,050	700	700
			Summary for 'PM' = S10C00410		**700**	**2,100**	**1,400**	**1,400**
PM S10C00411								
R: Mapsheet No. 2177 - R/w N/o Imperial Hwy : MH #61 t	0062/2177-0063/2177	120 DAYS	4/9/1998		263	789	789	789
R: Mapsheet No. 2177 - R/w N/o Imperial Hwy : MH #61 t	0061/2177-0062/2177	120 DAYS	4/9/1998		250	750	750	750
			Summary for 'PM' = S10C00411		**513**	**1,539**	**1,539**	**1,539**

C169

Periodics Report for the La Mirada

2015 - 2017

DESCRIPTION	PIPE_LOCN	FREQUENC	START DAT	INACTIVE DATE	PIPE LENGTH	2015	2016	2017
PM S10C00430								
R: Mapsheet No. 2177- R/w S/o Imperial Hwy : MH #582 t	0581/2177-0582/2177	120 DAYS	3/26/1999		279	837	837	837
R: Mapsheet No. 2177- R/w S/o Imperial Hwy : MH #582 t	0580/2177-0581/2177	120 DAYS	3/26/1999		274	822	822	822
			Summary for 'PM' = S10C00430		**553**	**1,659**	**1,659**	**1,659**
PM S10C00451								
R: Mapsheet No.2178-Fairhope From MH 247 to MH 118 (	0168/2178-0169/2178	120 DAYS	1/13/2001		283	849	849	849
R: Mapsheet No.2178-Fairhope From MH 247 to MH 118 (	0118/2178-0169/2178	120 DAYS	1/13/2001		208	624	624	624
R: Mapsheet No.2178-Fairhope From MH 247 to MH 118 (	0247/2178-0248/2178	120 DAYS	1/13/2001		210	630	630	630
R: Mapsheet No.2178-Fairhope From MH 247 to MH 118 (	0246/2178-0247/2178	120 DAYS	1/13/2001		185	555	555	555
R: Mapsheet No.2178-Fairhope From MH 247 to MH 118 (	0167/2178-0246/2178	120 DAYS	1/13/2001		243	729	729	729
R: Mapsheet No.2178-Fairhope From MH 247 to MH 118 (	0167/2178-0168/2178	120 DAYS	1/13/2001		232	696	696	696
			Summary for 'PM' = S10C00451		**1,361**	**4,083**	**4,083**	**4,083**
PM S10C00455								
R: Mapsheet No. 2129-Richvale Dr. From MH 610 to MH 60	0609/2129-0610/2129	120 DAYS	10/22/2001		250	750	750	750
R: Mapsheet No. 2129-Richvale Dr. From MH 610 to MH 60	0608/2129-0609/2129	120 DAYS	10/22/2001		246	738	738	738
			Summary for 'PM' = S10C00455		**496**	**1,488**	**1,488**	**1,488**
PM S10C00654								
R: Mapsheet No.2080-Ratliffe St From MH 178 to MH 113 i	0179/2080-0180/2080	90 DAYS	12/20/2001		77	308	308	308
R: Mapsheet No.2080-Ratliffe St From MH 178 to MH 113 i	0113/2130-0180/2080	90 DAYS	12/20/2001		268	1,072	1,072	1,072
R: Mapsheet No.2080-Ratliffe St From MH 178 to MH 113 i	0178/2080-0179/2080	90 DAYS	12/20/2001		67	268	268	268
			Summary for 'PM' = S10C00654		**412**	**1,648**	**1,648**	**1,648**
PM S10C00662								
R: Mapsheets No. 2130-Rosecrans Ave. From MH 484 to M	0484/2130-0485/2130	120 DAYS	2/4/2002		285	855	855	855
R: Mapsheets No. 2130-Rosecrans Ave. From MH 484 to M	0486/2130-0710/2130	120 DAYS	2/4/2002		283	849	849	849
R: Mapsheets No. 2130-Rosecrans Ave. From MH 484 to M	0485/2130-0486/2130	120 DAYS	2/4/2002		260	780	780	780
			Summary for 'PM' = S10C00662		**828**	**2,484**	**2,484**	**2,484**

C170

Periodics Report for the La Mirada

2015 - 2017

DESCRIPTION	PIPE_LOCN	FREQUENC	START DAT	INACTIVE DATE	PIPE LENGTH	2015	2016	2017
PM S10C00663								
R: Mapsheet No.2130-Farivilla From MH 394 to MH 392 (1	0393/2130-0394/2130	120 DAYS	3/3/2002		330	990	990	990
R: Mapsheet No.2130-Farivilla From MH 394 to MH 392 (1	0392/2130-0393/2130	120 DAYS	3/3/2002		258	774	774	774
			Summary for 'PM' = S10C00663		**588**	**1,764**	**1,764**	**1,764**
PM S10C00676								
R: Mapsheet No.2130-Bridgewood From Mh 338 to Mh 340	0339/2130-0340/2130	120 DAYS	10/17/2002		301	903	903	903
R: Mapsheet No.2130-Bridgewood From Mh 338 to Mh 340	0338/2130-0339/2130	120 DAYS	10/17/2002		297	891	891	891
			Summary for 'PM' = S10C00676		**598**	**1,794**	**1,794**	**1,794**
PM S10C00698								
R; Mapsheet No. 2130 - Dilworth St. From Mh 170 to Mh 1	0170/2130-0171/2130	120 DAYS	12/5/2002		350	1,050	1,050	1,050
R; Mapsheet No. 2130 - Dilworth St. From Mh 170 to Mh 1	0171/2130-0172/2130	120 DAYS	12/5/2002		266	798	798	798
			Summary for 'PM' = S10C00698		**616**	**1,848**	**1,848**	**1,848**
PM S10C00719								
R; Mapsheet No. 2130 - Avion Dr. From mh 472 to Mh 457	0472/2130-0506/2130	90 DAYS	7/15/2005		285	1,140	1,140	1,140
R; Mapsheet No. 2130 - Avion Dr. From mh 472 to Mh 457	0471/2130-0506/2130	90 DAYS	7/15/2005		258	1,032	1,032	1,032
R; Mapsheet No. 2130 - Avion Dr. From mh 472 to Mh 457	0457/2130-0471/2130	90 DAYS	7/15/2005		125	500	500	500
			Summary for 'PM' = S10C00719		**668**	**2,672**	**2,672**	**2,672**
PM S10C00721								
R; Mapsheet No. 2130 - Steprock Dr. From Mh 762 to Mh	0596/2130-0761/2130	90 DAYS	10/24/2005		222	888	888	888
R; Mapsheet No. 2130 - Steprock Dr. From Mh 762 to Mh	0761/2130-0762/2130	90 DAYS	10/24/2005		267	1,068	1,068	1,068
			Summary for 'PM' = S10C00721		**489**	**1,956**	**1,956**	**1,956**
PM S10C00767								
R; Mapsheet No. 2177 - 2nd R/W N/O Foster Rd. B/T Mh	0500/2177-0908/2130	90 DAYS	12/3/2003		130	520	520	520
R; Mapsheet No. 2177 - 2nd R/W N/O Foster Rd. B/T Mh	0907/2130-0908/2130	90 DAYS	12/3/2003		95	380	380	380
			Summary for 'PM' = S10C00767		**225**	**900**	**900**	**900**

C171

Periodics Report for the La Mirada

2015 - 2017

DESCRIPTION	PIPE_LOCN	FREQUENC	START DAT	INACTIVE DATE	PIPE LENGTH	2015	2016	2017
PM S10C00768								
R; Mapsheet No. 2131 - San Ardo Dr. From Mh 106 to Mh	0106/2131-0107/2131	90 DAYS	6/20/2006		283	1,132	1,132	1,132
			Summary for 'PM' = S10C00768		**283**	**1,132**	**1,132**	**1,132**
PM S10C00771								
R: Mapsheet No2130 - Ramo Dr. From Mh 422 to Mh 448 (	0447/2130-0448/2130	60 DAYS	12/25/2006		195	1,170	1,170	1,170
R: Mapsheet No2130 - Ramo Dr. From Mh 422 to Mh 448 (	0422/2130-0447/2130	60 DAYS	12/25/2006		152	912	912	912
			Summary for 'PM' = S10C00771		**347**	**2,082**	**2,082**	**2,082**
PM S10C00772								
R: Mapsheet No. C-2131 : - Alondra Bl. From Mh 315 to m	0315/2131-0316/2131	90 DAYS	1/4/2007		350	1,400	1,400	1,400
			Summary for 'PM' = S10C00772		**350**	**1,400**	**1,400**	**1,400**
PM S10C00773								
R; Mapsheet No. C-2177 - Foster Rd. From Mh 514 to Mh	0513/2177-0514/2177	90 DAYS	2/11/2007		172	688	688	688
			Summary for 'PM' = S10C00773		**172**	**688**	**688**	**688**
PM S10C00774								
R; Mapsheet No. 2130 - El Moro Ave. From Mh 78 to Mh 6	0065/2130-0078/2130	90 DAYS	4/20/2007		284	1,136	1,136	1,136
			Summary for 'PM' = S10C00774		**284**	**1,136**	**1,136**	**1,136**
PM S10C00779								
R: Mapsheet No. 2177 - Meadow Green Rd From Mh 268 t	0245/2177-0246/2177	90 DAYS	10/25/2007		265	1,060	1,060	1,060
R: Mapsheet No. 2177 - Meadow Green Rd From Mh 268 t	0245/2177-0268/2177	90 DAYS	10/25/2007		280	1,120	1,120	1,120
			Summary for 'PM' = S10C00779		**545**	**2,180**	**2,180**	**2,180**
PM S10C00783								
R: Mapsheet No. 2177 - HillsBorough Dr. : MH #352 to #3	0352/2177-0373/2177	90 DAYS	5/18/2008		141	564	564	564
			Summary for 'PM' = S10C00783		**141**	**564**	**564**	**564**

C172

Periodics Report for the La Mirada

2015 - 2017

DESCRIPTION	PIPE_LOCN	FREQUENC	START DAT	INACTIVE DATE	PIPE LENGTH	2015	2016	2017
PM S10C00784								
R: Mapsheet No. 2178 - R/W E/O Santa Gertrudes Ave. Fro	0121/2178-0154/2178	90 DAYS	6/3/2008		200	800	800	800
Summary for 'PM' = S10C00784					**200**	**800**	**800**	**800**
PM S10C0731								
R: Mapsheet No.2178 Watkins Dr From Mh 47 To 45	0046/2178-0047/2178	90 DAYS	4/7/2009		237	948	948	948
R: Mapsheet No.2178 Watkins Dr From Mh 47 To 45	0045/2178-0046/2178	90 DAYS	4/7/2009		252	1,008	1,008	1,008
Summary for 'PM' = S10C0731					**489**	**1,956**	**1,956**	**1,956**
PM S10C0732								
R: Mapsheet No.2177 R/W N/O Alicante Rd Dr From Mh	0429/2177-0430/2177	60 DAYS	4/19/2009		350	2,100	2,100	2,100
R: Mapsheet No.2177 R/W N/O Alicante Rd Dr From Mh	0428/2177-0429/2177	60 DAYS	4/19/2009		350	2,100	2,100	2,100
Summary for 'PM' = S10C0732					**700**	**4,200**	**4,200**	**4,200**
PM S10C0734								
R: Mapsheet No.2177 - La Jolla Circle From Mh 294 To 2	0292/2177-0293/2177	90 DAYS	6/15/2009		121	484	484	484
R: Mapsheet No.2177 - La Jolla Circle From Mh 294 To 2	0288/2177-0292/2177	90 DAYS	6/15/2009		62	248	248	248
R: Mapsheet No.2177 - La Jolla Circle From Mh 294 To 2	0293/2177-0294/2177	90 DAYS	6/15/2009		243	972	972	972
Summary for 'PM' = S10C0734					**426**	**1,704**	**1,704**	**1,704**
PM S10C217701								
R: Mapsheet No.2177 Alicante Rd Dr From Mh 342 To 34	0341/2177-0342/2177	90 DAYS	5/1/2013		301	1,212	1,212	1,212
Summary for 'PM' = S10C217701					**301**	**1,212**	**1,212**	**1,212**
PM S10CR0007								
RP: Mapsheet No. 2130 - Woodridge Av. : Mh 24 to Mh 79	0024/2130-0066/2130	18 MONTHS	3/30/2000		160	160		160
RP: Mapsheet No. 2130 - Woodridge Av. : Mh 24 to Mh 79	0066/2130-0067/2130	18 MONTHS	3/30/2000		105	105		105
RP: Mapsheet No. 2130 - Woodridge Av. : Mh 24 to Mh 79	0067/2130-0068/2130	18 MONTHS	3/30/2000		254	254		254
RP: Mapsheet No. 2130 - Woodridge Av. : Mh 24 to Mh 79	0068/2130-0079/2130	18 MONTHS	3/30/2000		285	258		258
Summary for 'PM' = S10CR0007					**804**	**777**		**777**

C173

Periodics Report for the La Mirada

2015 - 2017

DESCRIPTION	PIPE_LOCN	FREQUENC	START DAT	INACTIVE DATE	PIPE LENGTH	2015	2016	2017
PM S10CR0008								
RP: Mapsheet No. 2130 - Garden Hill Dr. : MH #389 to #3	0388/2130-0389/2130	18 MONTHS	3/30/2000		351	351		351
RP: Mapsheet No. 2130 - Garden Hill Dr. : MH #389 to #3	0386/2130-0387/2130	18 MONTHS	3/30/2000		284	284		284
RP: Mapsheet No. 2130 - Garden Hill Dr. : MH #389 to #3	0387/2130-0388/2130	18 MONTHS	3/30/2000		275	275		275
			Summary for 'PM' = S10CR0008		**910**	**910**		**910**
PM S10CR0009								
RP: Mapsheet No. 2130 - Foster Road: MH# 366 to MH# 3	0368/2130-0369/2130	18 MONTHS	1/4/2000		196	196		196
RP: Mapsheet No. 2130 - Foster Road: MH# 366 to MH# 3	0367/2130-0368/2130	18 MONTHS	1/4/2000		303	303		303
RP: Mapsheet No. 2130 - Foster Road: MH# 366 to MH# 3	0366/2130-0367/2130	18 MONTHS	1/4/2000		187	187		187
RP: Mapsheet No. 2130 - Foster Road: MH# 366 to MH# 3	0369/2130-0370/2130	18 MONTHS	1/4/2000		160	160		160
			Summary for 'PM' = S10CR0009		**846**	**846**		**846**
PM S10CR0057								
RP: Mapsheet No. 2129 - Granada Avenue : MH #685 to #	0685/2129-0686/2129	18 MONTHS	3/30/2000		306	306		306
RP: Mapsheet No. 2129 - Granada Avenue : MH #685 to #	0686/2129-0687/2129	18 MONTHS	3/30/2000		312	312		312
			Summary for 'PM' = S10CR0057		**618**	**618**		**618**
PM S10CR0060								
RP: Mapsheet No. 2131 - Gara Drive : MH #386 to #413	0386/2131-0413/2131	18 MONTHS	1/5/2000		86	86		86
			Summary for 'PM' = S10CR0060		**86**	**86**		**86**
PM S10CR0061								
RP: Mapsheet No. 2131 - Manzanares Rd. : MH #352 to #	0352/2131-0353/2131	18 MONTHS	4/11/2000		240	240		240
			Summary for 'PM' = S10CR0061		**240**	**240**		**240**
PM S10CR0062								
RP: Mapsheet No. 2130 - Clearwood Avenue : MH #135 to	0135/2130-0136/2130	18 MONTHS	3/30/2000		316	316		316
			Summary for 'PM' = S10CR0062		**316**	**316**		**316**

C174

Periodics Report for the La Mirada

2015 - 2017

DESCRIPTION	PIPE_LOCN	FREQUENC	START DAT	INACTIVE DATE	PIPE LENGTH	2015	2016	2017
PM S10CR0064								
RP: Mapsheet No. 2177 - Watkins Avenue : MH #470 to 2	0272/2178-0470/2177	18 MONTHS	4/11/2000		365	365	365	
			Summary for 'PM' = S10CR0064		**365**	**365**	**365**	
PM S10CR0144								
RP: Mapsheet No. 2130 - Woodridge Ave. : MH #68 to #7	0068/2130-0079/2130	18 MONTHS	3/30/2000		285	285		285
			Summary for 'PM' = S10CR0144		**285**	**285**		**285**
PM S10CR0172								
RP: Mapsheet No.2130-R/W W/O La Mirada From MH 677	0680/2130-0718/2130	18 MONTHS	5/3/2002		350	350		350
RP: Mapsheet No.2130-R/W W/O La Mirada From MH 677	0679/2130-0680/2130	18 MONTHS	5/3/2002		350	350		350
RP: Mapsheet No.2130-R/W W/O La Mirada From MH 677	0677/2130-0678/2130	18 MONTHS	5/3/2002		350	350		350
RP: Mapsheet No.2130-R/W W/O La Mirada From MH 677	0678/2130-0679/2130	18 MONTHS	5/3/2002		350	350		350
			Summary for 'PM' = S10CR0172		**1,400**	**1,400**		**1,400**
PM S10CR0233								
RP: Mapsheet No.2130-R/W S/O Tacuba Dr. From Mh 834	0835/2130-0838/2130	12 MONTHS	7/13/2007		66	66	66	66
RP: Mapsheet No.2130-R/W S/O Tacuba Dr. From Mh 834	0834/2130-0835/2130	12 MONTHS	7/13/2007		87	87	87	87
			Summary for 'PM' = S10CR0233		**153**	**153**	**153**	**153**
PM S10CR0234								
RP: Mapsheet No.2130-De Alcala Dr. From Mh 421 to Mh 2	0421/2130-0431/2130	18 MONTHS	6/10/2002		326	326	326	326
RP: Mapsheet No.2130-De Alcala Dr. From Mh 421 to Mh 2	0229/2130-0431/2130	18 MONTHS	6/10/2002		325	365	365	365
			Summary for 'PM' = S10CR0234		**651**	**691**	**691**	**691**
PM S10CR0236								
RP: Mapsheet No.2176-Creswick Dr. : MH #249 to #261	0249/2176-0261/2176	18 MONTHS	6/10/2002		288	326	326	326
			Summary for 'PM' = S10CR0236		**288**	**326**	**326**	**326**

C175

Periodics Report for the La Mirada

2015 - 2017

DESCRIPTION	PIPE_LOCN	FREQUENC	START DAT	INACTIVE DATE	PIPE LENGTH	2015	2016	2017
PM S10CR0301								
RP: Mapsheet No.2177-San Gertrudes Av. MH 420 to Mh	0409/2177-0419/2177	18 MONTHS	1/13/2003		87		87	87
RP: Mapsheet No.2177-San Gertrudes Av. MH 420 to Mh	0404/2177-0409/2177	18 MONTHS	1/13/2003		239		239	239
RP: Mapsheet No.2177-San Gertrudes Av. MH 420 to Mh	0419/2177-0420/2177	18 MONTHS	1/13/2003		254		254	254
			Summary for 'PM' = S10CR0301		**580**		**580**	**580**
PM S10CR0302								
RP: Mapsheet No.2130-Avion Dr. From MH 464 to MH 506	0465/2130-0466/2130	18 MONTHS	1/13/2003		174		174	174
RP: Mapsheet No.2130-Avion Dr. From MH 464 to MH 506	0466/2130-0506/2130	18 MONTHS	1/13/2003		188		188	188
RP: Mapsheet No.2130-Avion Dr. From MH 464 to MH 506	0464/2130-0465/2130	18 MONTHS	1/13/2003		165		165	165
			Summary for 'PM' = S10CR0302		**527**		**527**	**527**
PM S10CR0304								
RP: Mapsheet No.2178-Algeciras Dr. : MH #187 to #209(1	0187/2178-0188/2178	18 MONTHS	1/13/2003		209		209	209
RP: Mapsheet No.2178-Algeciras Dr. : MH #187 to #209(1	0188/2178-0209/2178	18 MONTHS	1/13/2003		236		236	236
			Summary for 'PM' = S10CR0304		**445**		**445**	**445**
PM S10CR0309								
RP: Mapsheet No.2130-Bora From Mh 221 to Mh 440	0439/2130-0440/2130	18 MONTHS	1/15/2003		261		261	261
RP: Mapsheet No.2130-Bora From Mh 221 to Mh 440	0438/2130-0439/2130	18 MONTHS	1/15/2003		145		145	145
RP: Mapsheet No.2130-Bora From Mh 221 to Mh 440	0437/2130-0438/2130	18 MONTHS	1/15/2003		319		319	319
RP: Mapsheet No.2130-Bora From Mh 221 to Mh 440	0221/2130-0436/2130	18 MONTHS	1/15/2003		344		344	344
RP: Mapsheet No.2130-Bora From Mh 221 to Mh 440	0436/2130-0437/2130	18 MONTHS	1/15/2003		345		345	345
			Summary for 'PM' = S10CR0309		**1,414**		**1,414**	**1,414**
PM S10CR0310								
RP: Mapsheet No.C-2178 -La Fonda Dr.: Mh 4 to Mh 441 in	0004/2178-0284/2178	18 MONTHS	1/13/2003		222		222	222
RP: Mapsheet No.C-2178 -La Fonda Dr.: Mh 4 to Mh 441 in	0284/2178-0441/2177	18 MONTHS	1/13/2003		391		391	391
			Summary for 'PM' = S10CR0310		**613**		**613**	**613**

C176

Periodics Report for the La Mirada

2015 - 2017

DESCRIPTION	PIPE_LOCN	FREQUENC	START DAT	INACTIVE DATE	PIPE LENGTH	2015	2016	2017
PM S10CR0311								
RP: Mapsheet No.2130-Ramo Dr. From MH 422 to MH 448	0447/2130-0448/2130	18 MONTHS	12/25/2006		195	195		195
RP: Mapsheet No.2130-Ramo Dr. From MH 422 to MH 448	0422/2130-0447/2130	18 MONTHS	12/25/2006		152	152		152
			Summary for 'PM' = S10CR0311		**347**	**347**		**347**
PM S10CR0312								
RP: Mapsheet No.2130-El Moro : MH #78 to #64	0064/2130-0065/2130	18 MONTHS	4/20/2007		259		259	259
RP: Mapsheet No.2130-El Moro : MH #78 to #64	0065/2130-0078/2130	18 MONTHS	4/20/2007		284		284	284
			Summary for 'PM' = S10CR0312		**543**		**543**	**543**
PM S10CR0318								
RP: Mapsheet No.2177-Dunnet Ave. From Mh 482 to Mh 1	0277/2178-0482/2177	18 MONTHS	1/16/2003		448		448	448
RP: Mapsheet No.2177-Dunnet Ave. From Mh 482 to Mh 1	0182/2178-0277/2178	18 MONTHS	1/16/2003		342		342	342
			Summary for 'PM' = S10CR0318		**790**		**790**	**790**
PM S10CR0338								
RP: Mapsheet No.2131-Jacana From Mh 289 to Mh 293	0289/2131-0292/2131	18 MONTHS	8/25/2003		260	260		260
RP: Mapsheet No.2131-Jacana From Mh 289 to Mh 293	0292/2131-0293/2131	18 MONTHS	8/25/2003		248	248		248
			Summary for 'PM' = S10CR0338		**508**	**508**		**508**
PM S10CR0339								
RP: Mapsheet No.2176-Golden Lantern Ave From Mh 145 t	0145/2176-0150/2176	18 MONTHS	8/25/2003		284	284		284
			Summary for 'PM' = S10CR0339		**284**	**284**		**284**
PM S10CR0371								
RP: Mapsheet No.2130-R/W S/O Ocaso Ave. From Mh907 t	0907/2130-0908/2130	18 MONTHS	12/3/2003		95	95		95
RP: Mapsheet No.2130-R/W S/O Ocaso Ave. From Mh907 t	0500/2177-0908/2130	18 MONTHS	12/3/2003		130	130		130
			Summary for 'PM' = S10CR0371		**225**	**225**		**225**

C177

Periodics Report for the La Mirada

2015 - 2017

DESCRIPTION	PIPE_LOCN	FREQUENC	START DAT	INACTIVE DATE	PIPE LENGTH	2015	2016	2017
Total Pipe Length (ft):					**31,872 (6.04 miles)**			
Grand Total (ft):						**76,373**	**74,708**	**81,397**
Grand Total (mile):						**14.46**	**14.15**	**15.42**
Sewers (count):						**114**	**103**	**132**

C178

Periodics Report for the Lawndale

2015 - 2017

DESCRIPTION	PIPE_LOCN	FREQUENC	START DAT	INACTIVE DATE	PIPE LENGTH	2015	2016	2017
PM S08S00003								
SPH : Sewer Siphon No. 1 on Mapsheet No. 1593 : MH #5	0573/1593-0574/1593	60 DAYS	1/1/1998		119	714	714	714
Summary for 'PM' = S08S00003					**119**	**714**	**714**	**714**
PM S08S00004								
SPH : Sewer Siphon No. 2 on Mapsheet No. 1593 : MH #5	0564/1593-0568/1593	60 DAYS	1/1/1998		60	360	360	360
SPH : Sewer Siphon No. 2 on Mapsheet No. 1593 : MH #5	0564/1593-0568/1593	60 DAYS	1/1/1998		60	360	360	360
Summary for 'PM' = S08S00004					**120**	**720**	**720**	**720**
PM S09S00078								
H: Mapsheet No. 1594 -Hawthorne Blvd: Mh 56 to 77	0056/1594-0077/1594	120 DAYS	1/1/1998		346	1,038	1,038	1,038
Summary for 'PM' = S09S00078					**346**	**1,038**	**1,038**	**1,038**
PM S09S00080								
H: Mapsheet No. 1594-In 172nd St. : MH #74 to #77	0074/1594-0075/1594	60 DAYS	8/20/2001	4/14/2015	360			
H: Mapsheet No. 1594-In 172nd St. : MH #74 to #77	0075/1594-0076/1594	60 DAYS	8/20/2001	4/14/2015	146			
H: Mapsheet No. 1594-In 172nd St. : MH #74 to #77	0076/1594-0077/1594	60 DAYS	8/20/2001	4/14/2015	192			
Summary for 'PM' = S09S00080					**698**			
PM S09S00082								
H: Mapsheet No. 1594 -M/L In 166th St. : MH #10 to #3	0007/1594-0008/1594	120 DAYS	8/20/2001		364	1,092	1,092	1,092
H: Mapsheet No. 1594 -M/L In 166th St. : MH #10 to #3	0003/1594-0004/1594	120 DAYS	8/20/2001		109	327	327	327
H: Mapsheet No. 1594 -M/L In 166th St. : MH #10 to #3	0005/1594-0006/1594	120 DAYS	8/20/2001		361	1,083	1,083	1,083
H: Mapsheet No. 1594 -M/L In 166th St. : MH #10 to #3	0004/1594-0005/1594	120 DAYS	8/20/2001		64	192	192	192
H: Mapsheet No. 1594 -M/L In 166th St. : MH #10 to #3	0006/1594-0007/1594	120 DAYS	8/20/2001		332	996	996	996
H: Mapsheet No. 1594 -M/L In 166th St. : MH #10 to #3	0009/1594-0010/1594	120 DAYS	8/20/2001		431	1,293	1,293	1,293
H: Mapsheet No. 1594 -M/L In 166th St. : MH #10 to #3	0008/1594-0009/1594	120 DAYS	8/20/2001		386	1,158	1,158	1,158
Summary for 'PM' = S09S00082					**2,047**	**6,141**	**6,141**	**6,141**

C179

Periodics Report for the Lawndale

2015 - 2017

DESCRIPTION	PIPE_LOCN	FREQUENC	START DAT	INACTIVE DATE	PIPE LENGTH	2015	2016	2017
PM S09S00083								
H: Mapsheet No. 1594 -Condon Av. : MH 48 to #22	0022/1594-0036/1594	120 DAYS	8/20/2001		343	1,029	1,029	1,029
H: Mapsheet No. 1594 -Condon Av. : MH 48 to #22	0036/1594-0048/1594	120 DAYS	8/20/2001		322	966	966	966
			Summary for 'PM' = S09S00083		**665**	**1,995**	**1,995**	**1,995**
PM S09S00086								
H: Mapsheet No. 1593 -159TH Street: Mh 661 to 664	0663/1593-0664/1593	90 DAYS	1/1/1998		299	1,196	1,196	1,196
H: Mapsheet No. 1593 -159TH Street: Mh 661 to 664	0661/1593-0662/1593	90 DAYS	1/1/1998		314	1,256	1,256	1,256
H: Mapsheet No. 1593 -159TH Street: Mh 661 to 664	0662/1593-0663/1593	90 DAYS	1/1/1998		259	1,036	1,036	1,036
			Summary for 'PM' = S09S00086		**872**	**3,488**	**3,488**	**3,488**
PM S09S00087								
H: Mapsheet No. 1593 -Larch Avenue : MH #312 to #309	0310/1593-0711/1593	150 DAYS	8/25/2001		80	160	160	240
H: Mapsheet No. 1593 -Larch Avenue : MH #312 to #309	0311/1593-0312/1593	150 DAYS	8/25/2001		70	140	140	210
H: Mapsheet No. 1593 -Larch Avenue : MH #312 to #309	0310/1593-0311/1593	150 DAYS	8/25/2001		290	580	580	870
H: Mapsheet No. 1593 -Larch Avenue : MH #312 to #309	0309/1593-0711/1593	150 DAYS	8/25/2001		265	530	530	795
			Summary for 'PM' = S09S00087		**705**	**1,410**	**1,410**	**2,115**
PM S09S00088								
H: Mapsheet No. 1593 -Manhattan Beach Blvd. : MH #534	0533/1593-0534/1593	90 DAYS	1/22/2008		307	1,228	1,228	1,228
H: Mapsheet No. 1593 -Manhattan Beach Blvd. : MH #534	0532/1593-0533/1593	90 DAYS	1/22/2008		207	828	828	828
			Summary for 'PM' = S09S00088		**514**	**2,056**	**2,056**	**2,056**
PM S09S00097								
H: Mapsheet No. 1593 -Marine Blvd. : MH #327 to #358	0357/1593-0358/1593	90 DAYS	1/1/1998		313	1,252	1,252	1,252
H: Mapsheet No. 1593 -Marine Blvd. : MH #327 to #358	0327/1593-0357/1593	90 DAYS	1/1/1998		280	1,120	1,120	1,120
			Summary for 'PM' = S09S00097		**593**	**2,372**	**2,372**	**2,372**

C180

Periodics Report for the Lawndale

2015 - 2017

DESCRIPTION	PIPE_LOCN	FREQUENC	START DAT	INACTIVE DATE	PIPE LENGTH	2015	2016	2017
PM S09S00098								
H: Mapsheet No. 1593 -E/S Inglewood : MH #578 to #591	0581/1593-0583/1593	150 DAYS	8/20/2001		350	700	1,050	700
H: Mapsheet No. 1593 -E/S Inglewood : MH #578 to #591	0587/1593-0591/1593	150 DAYS	8/20/2001		350	700	1,050	700
H: Mapsheet No. 1593 -E/S Inglewood : MH #578 to #591	0579/1593-0581/1593	150 DAYS	8/20/2001		245	490	735	490
H: Mapsheet No. 1593 -E/S Inglewood : MH #578 to #591	0578/1593-0579/1593	150 DAYS	8/20/2001		71	142	213	142
H: Mapsheet No. 1593 -E/S Inglewood : MH #578 to #591	0583/1593-0587/1593	150 DAYS	8/20/2001		350	700	1,050	700
			Summary for 'PM' = S09S00098		**1,366**	**2,732**	**4,098**	**2,732**
PM S09S00100								
H: Mapsheet No. 1593 -E/S Hawthorne Blvd. : MH #334 to	0335/1593-0336/1593	150 DAYS	8/25/2001		168	336	336	504
H: Mapsheet No. 1593 -E/S Hawthorne Blvd. : MH #334 to	0334/1593-0335/1593	150 DAYS	8/25/2001		210	420	420	630
			Summary for 'PM' = S09S00100		**378**	**756**	**756**	**1,134**
PM S09S00102								
H: Mapsheet No. 1593 -N/S 154th St. : MH #505 to #217	0516/1593-0517/1593	120 DAYS	8/20/2001		304	912	912	912
H: Mapsheet No. 1593 -N/S 154th St. : MH #505 to #217	0216/1593-0217/1593	120 DAYS	8/20/2001		176	528	528	528
H: Mapsheet No. 1593 -N/S 154th St. : MH #505 to #217	0216/1593-0518/1593	120 DAYS	8/20/2001		216	648	648	648
H: Mapsheet No. 1593 -N/S 154th St. : MH #505 to #217	0505/1593-0516/1593	120 DAYS	8/20/2001		315	945	945	945
H: Mapsheet No. 1593 -N/S 154th St. : MH #505 to #217	0517/1593-0518/1593	120 DAYS	8/20/2001		204	612	612	612
			Summary for 'PM' = S09S00102		**1,215**	**3,645**	**3,645**	**3,645**
PM S09S00110								
H: Mapsheet No. 1593 -Alley S/O Manhattan : MH #265 to	0267/1593-0268/1593	150 DAYS	8/25/2001		350	1,050	700	700
H: Mapsheet No. 1593 -Alley S/O Manhattan : MH #265 to	0266/1593-0267/1593	150 DAYS	8/25/2001		339	1,017	678	678
H: Mapsheet No. 1593 -Alley S/O Manhattan : MH #265 to	0265/1593-0266/1593	150 DAYS	8/25/2001		326	978	652	652
			Summary for 'PM' = S09S00110		**1,015**	**3,045**	**2,030**	**2,030**
PM S09S00365								
H: Mapsheet No. 1593 - Firmona Ave : Mh #457 TO T/L	0456/1593-TRNK/1593	60 DAYS	8/20/2001		68	408	408	408
H: Mapsheet No. 1593 - Firmona Ave : Mh #457 TO T/L	0456/1593-0457/1593	60 DAYS	8/20/2001		289	1,734	1,734	1,734
			Summary for 'PM' = S09S00365		**357**	**2,142**	**2,142**	**2,142**

C181

Periodics Report for the Lawndale

2015 - 2017

DESCRIPTION	PIPE_LOCN	FREQUENC	START DAT	INACTIVE DATE	PIPE LENGTH	2015	2016	2017
PM S09S00368								
H: Mapsheet No. 1593 - 153rd Pl : MH #466 to #467	0466/1593-0467/1593	150 DAYS	8/25/2001		234	468	468	702
Summary for 'PM' = S09S00368					**234**	**468**	**468**	**702**
PM S09S00369								
H: Mapsheet No. 1593 - Marine Ave : MH #407 to #439 (1	0409/1593-TRNK/1593	90 DAYS	8/20/2001		47	188	188	188
H: Mapsheet No. 1593 - Marine Ave : MH #407 to #439 (1	0431/1593-0434/1593	90 DAYS	8/20/2001		170	680	680	680
H: Mapsheet No. 1593 - Marine Ave : MH #407 to #439 (1	0012/1593-0438/1593	90 DAYS	8/20/2001		295	1,180	1,180	1,180
H: Mapsheet No. 1593 - Marine Ave : MH #407 to #439 (1	0429/1593-0430/1593	90 DAYS	8/20/2001		297	1,188	1,188	1,188
H: Mapsheet No. 1593 - Marine Ave : MH #407 to #439 (1	0434/1593-0435/1593	90 DAYS	8/20/2001		245	980	980	980
H: Mapsheet No. 1593 - Marine Ave : MH #407 to #439 (1	0435/1593-0436/1593	90 DAYS	8/20/2001		69	276	276	276
H: Mapsheet No. 1593 - Marine Ave : MH #407 to #439 (1	0430/1593-0431/1593	90 DAYS	8/20/2001		38	152	152	152
H: Mapsheet No. 1593 - Marine Ave : MH #407 to #439 (1	0012/1593-0439/1593	90 DAYS	8/20/2001		287	1,148	1,148	1,148
H: Mapsheet No. 1593 - Marine Ave : MH #407 to #439 (1	0409/1593-0429/1593	90 DAYS	8/20/2001		261	1,044	1,044	1,044
H: Mapsheet No. 1593 - Marine Ave : MH #407 to #439 (1	0436/1593-0438/1593	90 DAYS	8/20/2001		276	1,104	1,104	1,104
Summary for 'PM' = S09S00369					**1,985**	**7,940**	**7,940**	**7,940**
PM S09S0049								
H: Mapsheet No.1594 - Alley S/O 170th St. From MH 161to	0163/1594-0164/1594	90 DAYS	8/20/2001		316	1,264	1,264	1,264
H: Mapsheet No.1594 - Alley S/O 170th St. From MH 161to	0161/1594-0162/1594	90 DAYS	8/20/2001		263	1,052	1,052	1,052
H: Mapsheet No.1594 - Alley S/O 170th St. From MH 161to	0162/1594-0163/1594	90 DAYS	8/20/2001		285	1,140	1,140	1,140
Summary for 'PM' = S09S0049					**864**	**3,456**	**3,456**	**3,456**
PM S09S00646								
H:Mapsheet No.1594-170th St. From Mh 158 to Mh 159	0158/1594-0159/1594	150 DAYS	8/14/2000		386	772	772	1,150
Summary for 'PM' = S09S00646					**386**	**772**	**772**	**1,150**

C182

Periodics Report for the Lawndale

2015 - 2017

DESCRIPTION	PIPE_LOCN	FREQUENC	START DAT	INACTIVE DATE	PIPE LENGTH	2015	2016	2017
PM S09S00718								
H: Mapsheet No. 1593 - R/W S/O 162ND Street : Mh 622 t	0623/1593-0624/1593	120 DAYS	8/20/2001		300	900	900	900
H: Mapsheet No. 1593 - R/W S/O 162ND Street : Mh 622 t	0622/1593-0623/1593	120 DAYS	8/20/2001		100	300	300	300
H: Mapsheet No. 1593 - R/W S/O 162ND Street : Mh 622 t	0624/1593-0625/1593	120 DAYS	8/20/2001		305	915	915	915
			Summary for 'PM' = S09S00718		**705**	**2,115**	**2,115**	**2,115**
PM S09S00743								
H: Mapsheet No. 1594 - 170TH Street: Mh 49 to 55	0052/1594-0053/1594	60 DAYS	5/12/2003		340	2,040	2,040	2,040
H: Mapsheet No. 1594 - 170TH Street: Mh 49 to 55	0053/1594-0054/1594	60 DAYS	5/12/2003		306	1,836	1,836	1,836
H: Mapsheet No. 1594 - 170TH Street: Mh 49 to 55	0054/1594-0055/1594	60 DAYS	5/12/2003		341	2,046	2,046	2,046
H: Mapsheet No. 1594 - 170TH Street: Mh 49 to 55	0050/1594-0051/1594	60 DAYS	5/12/2003		265	1,590	1,590	1,590
H: Mapsheet No. 1594 - 170TH Street: Mh 49 to 55	0051/1594-0052/1594	60 DAYS	5/12/2003		277	1,662	1,662	1,662
H: Mapsheet No. 1594 - 170TH Street: Mh 49 to 55	0049/1594-0050/1594	60 DAYS	5/12/2003		379	2,274	2,274	2,274
			Summary for 'PM' = S09S00743		**1,908**	**11,448**	**11,448**	**11,448**
PM S09S00753								
H: Mapsheet No. 1593 - Inglewood Avenue: Mh 440 to 30	0304/1593-0440/1593	60 DAYS	10/27/2003		219	1,314	1,314	1,314
			Summary for 'PM' = S09S00753		**219**	**1,314**	**1,314**	**1,314**
PM S09S00766								
H: Mapsheet No. 1593 - 149TH Street: Mh 424 to 425	0424/1593-0425/1593	150 DAYS	1/3/2004		267	534	534	801
			Summary for 'PM' = S09S00766		**267**	**534**	**534**	**801**
PM S09S00836								
H; Mapsheet No. 1594 - 167th STREET FROM MH 121 TO	0121/1594-0134/1594	90 DAYS	1/30/2009		306	1,224	1,224	1,224
			Summary for 'PM' = S09S00836		**306**	**1,224**	**1,224**	**1,224**
PM S09S00842								
H: Mapsheet No. 1593 - 165th ST : Mh 705 to 694	0304/1593-0440/1593	90 DAYS	10/27/2003		219	876	876	876
			Summary for 'PM' = S09S00842		**219**	**876**	**876**	**876**

C183

Periodics Report for the Lawndale

2015 - 2017

DESCRIPTION	PIPE_LOCN	FREQUENC	START DAT	INACTIVE DATE	PIPE LENGTH	2015	2016	2017
PM S10C0730								
R: Mapsheet No.1593 159th St From Mh 641 To Mh 6	0010/1593-0641/1593	60 DAYS	2/14/2009		112	672	672	672
R: Mapsheet No.1593 159th St From Mh 641 To Mh 6	0645/1593-0661/1593	60 DAYS	2/14/2009		325	1,950	1,950	1,950
R: Mapsheet No.1593 159th St From Mh 641 To Mh 6	0010/1593-0645/1593	60 DAYS	2/14/2009		350	2,100	2,100	2,100
			Summary for 'PM' = S10C0730		**787**	**4,722**	**4,722**	**4,722**
PM S10S00717								
R: Mapsheet No. 1594 - 169TH Street: Mh 35 to 29	0033/1594-0034/1594	90 DAYS	9/5/2003		354	1,416	1,416	1,416
R: Mapsheet No. 1594 - 169TH Street: Mh 35 to 29	0029/1594-0030/1594	90 DAYS	9/5/2003		345	1,380	1,380	1,380
R: Mapsheet No. 1594 - 169TH Street: Mh 35 to 29	0032/1594-0033/1594	90 DAYS	9/5/2003		310	1,240	1,240	1,240
R: Mapsheet No. 1594 - 169TH Street: Mh 35 to 29	0030/1594-0031/1594	90 DAYS	9/5/2003		310	1,240	1,240	1,240
R: Mapsheet No. 1594 - 169TH Street: Mh 35 to 29	0031/1594-0032/1594	90 DAYS	9/5/2003		311	1,244	1,244	1,244
R: Mapsheet No. 1594 - 169TH Street: Mh 35 to 29	0034/1594-0035/1594	90 DAYS	9/5/2003		278	1,112	1,112	1,112
			Summary for 'PM' = S10S00717		**1,908**	**7,632**	**7,632**	**7,632**
PM S10S00987								
R: Mapsheet No. 1594 - 167TH Street : Mh 123 to 121	0121/1594-0122/1594	60 DAYS	2/3/2007		283	1,698	1,698	1,698
R: Mapsheet No. 1594 - 167TH Street : Mh 123 to 121	0122/1594-0123/1594	60 DAYS	2/3/2007		305	1,830	1,830	1,830
			Summary for 'PM' = S10S00987		**588**	**3,528**	**3,528**	**3,528**
PM S10S11131								
R: Mapsheet No. 1593 - INGLEWOOD AVE: MH 426 TO MH	0427/1593-0428/1593	60 DAYS	3/27/2014		205	1,025	1,025	1,025
R: Mapsheet No. 1593 - INGLEWOOD AVE: MH 426 TO MH	0426/1593-0427/1593	60 DAYS	3/27/2014		349	1,745	1,745	1,745
			Summary for 'PM' = S10S11131		**554**	**2,770**	**2,770**	**2,770**
PM S10SRS0455								
R: Mapsheet No.1593- FREEMAN ST FROM MH 94 TO MH	0095/1593-0096/1593	90 DAYS	8/6/2012		300	1,200	1,200	1,200
R: Mapsheet No.1593- FREEMAN ST FROM MH 94 TO MH	0094/1593-0095/1593	90 DAYS	8/6/2012		350	1,400	1,400	1,400
			Summary for 'PM' = S10SRS0455		**650**	**2,600**	**2,600**	**2,600**

Periodics Report for the Lawndale

2015 - 2017

DESCRIPTION	PIPE_LOCN	FREQUENC	START DAT	INACTIVE DATE	PIPE LENGTH	2015	2016	2017
Total Pipe Length (ft):					**22,590 (4.28 miles)**			
Grand Total (ft):						**83,653**	**84,004**	**84,600**
Grand Total (mile):						**15.84**	**15.91**	**16.02**
Sewers (count):						**84**	**84**	**84**

C185

Periodics Report for the La Cañada Flintridge

2015 - 2017

DESCRIPTION	PIPE_LOCN	FREQUENC	START DAT	INACTIVE DATE	PIPE LENGTH	2015	2016	2017
PM S09E00039								
H: Mapsheet No. 1851 - Meadowview Dr. : Mh #144 to #1	0144/1851-0145/1851	90 DAYS	1/1/1998		180	720	720	720
H: Mapsheet No. 1851 - Meadowview Dr. : Mh #144 to #1	0145/1851-0146/1851	90 DAYS	1/1/1998		156	624	624	624
			Summary for 'PM' = S09E00039		**336**	**1,344**	**1,344**	**1,344**
PM S09E00106								
H: Mapsheet No. 1851 - Burning Tree Dr. : Mh #95 to #12	0118/1851-0119/1851	90 DAYS	1/1/1998		228	912	912	912
H: Mapsheet No. 1851 - Burning Tree Dr. : Mh #95 to #12	0124/1851-0125/1851	90 DAYS	1/1/1998		299	1,196	1,196	1,196
H: Mapsheet No. 1851 - Burning Tree Dr. : Mh #95 to #12	0117/1851-0118/1851	90 DAYS	1/1/1998		250	1,000	1,000	1,000
H: Mapsheet No. 1851 - Burning Tree Dr. : Mh #95 to #12	0121/1851-0123/1851	90 DAYS	1/1/1998		206	824	824	824
H: Mapsheet No. 1851 - Burning Tree Dr. : Mh #95 to #12	0123/1851-0124/1851	90 DAYS	1/1/1998		328	1,312	1,312	1,312
H: Mapsheet No. 1851 - Burning Tree Dr. : Mh #95 to #12	0095/1851-0117/1851	90 DAYS	1/1/1998		175	700	700	700
H: Mapsheet No. 1851 - Burning Tree Dr. : Mh #95 to #12	0120/1851-0121/1851	90 DAYS	1/1/1998		227	908	908	908
H: Mapsheet No. 1851 - Burning Tree Dr. : Mh #95 to #12	0119/1851-0120/1851	90 DAYS	1/1/1998		255	1,020	1,020	1,020
			Summary for 'PM' = S09E00106		**1,968**	**7,872**	**7,872**	**7,872**
PM S09E00107								
H: Mapsheet No. 1851 - Starlight Crest Dr. : Mh #95 to #7	0085/1851-0093/1851	180 DAYS	1/1/1998		220	440	440	440
H: Mapsheet No. 1851 - Starlight Crest Dr. : Mh #95 to #7	0075/1851-0076/1851	180 DAYS	1/1/1998		268	536	536	536
H: Mapsheet No. 1851 - Starlight Crest Dr. : Mh #95 to #7	0094/1851-0095/1851	180 DAYS	1/1/1998		143	286	286	286
H: Mapsheet No. 1851 - Starlight Crest Dr. : Mh #95 to #7	0076/1851-0077/1851	180 DAYS	1/1/1998		179	358	358	358
H: Mapsheet No. 1851 - Starlight Crest Dr. : Mh #95 to #7	0077/1851-0084/1851	180 DAYS	1/1/1998		339	678	678	678
H: Mapsheet No. 1851 - Starlight Crest Dr. : Mh #95 to #7	0093/1851-0094/1851	180 DAYS	1/1/1998		293	586	586	586
H: Mapsheet No. 1851 - Starlight Crest Dr. : Mh #95 to #7	0084/1851-0085/1851	180 DAYS	1/1/1998		97	194	194	194
			Summary for 'PM' = S09E00107		**1,539**	**3,078**	**3,078**	**3,078**
PM S09E00236								
H: Mapsheet C-1852 from Crown: MH 133 to MH 134	0133/1852-0134/1852	90 DAYS	1/1/2008		242	968	968	968
			Summary for 'PM' = S09E00236		**242**	**968**	**968**	**968**

C186

Periodics Report for the La Cañada Flintridge

2015 - 2017

DESCRIPTION	PIPE_LOCN	FREQUENC	START DAT	INACTIVE DATE	PIPE LENGTH	2015	2016	2017
PM S09E00238								
H: Mapsheet No. 1852 Mero Lane MH 245 to Trunk Line W	0245/1852-0246/1852	90 DAYS	1/1/2008		250	1,000	1,000	1,000
H: Mapsheet No. 1852 Mero Lane MH 245 to Trunk Line W	0246/1852-TRNK/1852	90 DAYS	1/1/2008		100	400	400	400
			Summary for 'PM' = S09E00238		**350**	**1,400**	**1,400**	**1,400**
PM S09E0182								
H: Mapsheet No.1851 ANGELES CREST HWY FROM MH152	0152/1851-0153/1851	90 DAYS	1/1/2010		345	1,380	1,380	1,380
			Summary for 'PM' = S09E0182		**345**	**1,380**	**1,380**	**1,380**
PM S10CR0208								
CRP: Mapsheet No.1851-R/W N/O Catherwood Dr. : MH #	0006/1851-0010/1851	18 MONTHS	5/3/2002		245	245		245
CRP: Mapsheet No.1851-R/W N/O Catherwood Dr. : MH #	0005/1851-0006/1851	18 MONTHS	5/3/2002		28	28		28
			Summary for 'PM' = S10CR0208		**273**	**273**		**273**
PM S10E00095								
R: Mapsheet No. 1851 - R/W S/O Burning Tree Dr. : MH #	0106/1851-0109/1851	120 DAYS	1/1/1998		107	321	321	321
R: Mapsheet No. 1851 - R/W S/O Burning Tree Dr. : MH #	0109/1851-0110/1851	120 DAYS	1/1/1998		105	315	315	315
			Summary for 'PM' = S10E00095		**212**	**636**	**636**	**636**
PM S10E00097								
R: Mapsheet No. 1852 - R/W W/O Stardust Rd. : MH #5 to	0005/1852-0006/1852	120 DAYS	1/1/1998		175	525	525	525
R: Mapsheet No. 1852 - R/W W/O Stardust Rd. : MH #5 to	0006/1852-0008/1852	120 DAYS	1/1/1998		136	408	408	408
			Summary for 'PM' = S10E00097		**311**	**933**	**933**	**933**
PM S10E00491								
f/o rmsht 1851 starlight heights dr 86 - 88 MHs Fld out	0087/1851-0088/1851	90 DAYS	1/1/2008		69	276	276	276
f/o rmsht 1851 starlight heights dr 86 - 88 MHs Fld out	0086/1851-0087/1851	90 DAYS	1/1/2008		115	460	460	460
			Summary for 'PM' = S10E00491		**184**	**736**	**736**	**736**

C187

Periodics Report for the La Cañada Flintridge

2015 - 2017

DESCRIPTION	PIPE_LOCN	FREQUENC	START DAT	INACTIVE DATE	PIPE LENGTH	2015	2016	2017
PM S10E0349								
R: Mapsheet No. 1851 EVENING CANYON DR. FROM MH 3	0003/1851-0004/1851	90 DAYS	8/6/2010		339	1,356	1,356	1,356
R: Mapsheet No. 1851 EVENING CANYON DR. FROM MH 3	0004/1851-0005/1851	90 DAYS	8/6/2010		322	1,288	1,288	1,288
			Summary for 'PM' = S10E0349		661	2,644	2,644	2,644

Total Pipe Length (ft):	**6,421 (1.22 miles)**		
Grand Total (ft):	**21,264**	**20,991**	**21,264**
Grand Total (mile):	**4.03**	**3.98**	**4.03**
Sewers (count):	**31**	**29**	**31**

C188

Periodics Report for the Lomita

2015 - 2017

DESCRIPTION	PIPE_LOCN	FREQUENC	START DAT	INACTIVE DATE	PIPE LENGTH	2015	2016	2017
PM S08S00006								
SPH : Sewer Siphon No. 1 on Mapsheet No. 1651 : MH #3	0038/1651-0039/1651	120 DAYS	1/1/1998		37	111	111	111
Summary for 'PM' = S08S00006					**37**	**111**	**111**	**111**
PM S09S00129								
H: Mapsheet No. 1652 - 256th St : MH #548 to #552	0551/1652-0552/1652	90 DAYS	4/4/2001		265	1,060	1,060	1,060
H: Mapsheet No. 1652 - 256th St : MH #548 to #552	0550/1652-0551/1652	90 DAYS	4/4/2001		245	980	980	980
H: Mapsheet No. 1652 - 256th St : MH #548 to #552	0549/1652-0550/1652	90 DAYS	4/4/2001		206	824	824	824
H: Mapsheet No. 1652 - 256th St : MH #548 to #552	0548/1652-0549/1652	90 DAYS	4/4/2001		94	376	376	376
Summary for 'PM' = S09S00129					**810**	**3,240**	**3,240**	**3,240**
PM S09S00136								
H: Mapsheet No. 1652 -N/S P.C.H. : MH #541 to #593D	0293/1652-0543/1652	150 DAYS	10/3/2001		309	618	618	927
H: Mapsheet No. 1652 -N/S P.C.H. : MH #541 to #593D	0542/1652-0543/1652	150 DAYS	10/3/2001		272	544	544	816
H: Mapsheet No. 1652 -N/S P.C.H. : MH #541 to #593D	0541/1652-0542/1652	150 DAYS	10/3/2001		232	464	464	696
Summary for 'PM' = S09S00136					**813**	**1,626**	**1,626**	**2,439**
PM S09S00361								
H: Mapsheet No. 1651 - 242nd St.: MH #263 to #281	0279/1651-0280/1651	150 DAYS	10/3/2001		322	644	966	644
H: Mapsheet No. 1651 - 242nd St.: MH #263 to #281	0263/1651-0279/1651	150 DAYS	10/3/2001		312	624	936	624
H: Mapsheet No. 1651 - 242nd St.: MH #263 to #281	0280/1651-0281/1651	150 DAYS	10/3/2001		300	600	900	600
Summary for 'PM' = S09S00361					**934**	**1,868**	**2,802**	**1,868**
PM S09S00629								
H: Mapsheet No. 1651 -240th St. From Mh 266 to Mh 265	0265/1651-0266/1651	120 DAYS	10/3/2001		231	693	693	693
Summary for 'PM' = S09S00629					**231**	**693**	**693**	**693**
PM S09S00738								
H: Mapsheet No. 1652 - Pennsylvania Ave.: Mh 552 to 55	0552/1652-0553/1652	120 DAYS	2/25/2003		264	792	792	792
H: Mapsheet No. 1652 - Pennsylvania Ave.: Mh 552 to 55	0553/1652-0556/1652	120 DAYS	2/25/2003		263	789	789	789
Summary for 'PM' = S09S00738					**527**	**1,581**	**1,581**	**1,581**

C189

Periodics Report for the Lomita

2015 - 2017

DESCRIPTION	PIPE_LOCN	FREQUENC	START DAT	INACTIVE DATE	PIPE LENGTH	2015	2016	2017
PM S09S00785								
H: Mapsheet No. 1652 - Pacific Coast Highway: Mh 172 to	0172/1652-0173/1652	120 DAYS	1/22/2008		350	1,050	1,050	1,050
H: Mapsheet No. 1652 - Pacific Coast Highway: Mh 172 to	0173/1652-0174/1652	120 DAYS	1/22/2008		350	1,050	1,050	1,050
			Summary for 'PM' = S09S00785		**700**	**2,100**	**2,100**	**2,100**
PM S09S00828								
H: Mapsheet No. C-1651 248th St : MH #293D to MH #16	0016/1651-0017/1651	90 DAYS	2/15/2008		317	1,268	1,268	1,268
H: Mapsheet No. C-1651 248th St : MH #293D to MH #16	0017/1651-0293/1651	90 DAYS	2/15/2008		313	1,252	1,252	1,252
			Summary for 'PM' = S09S00828		**630**	**2,520**	**2,520**	**2,520**
PM S09S00832								
H: Mapsheet No. C-1651 Cypress St : MH 47 to MH 64	0043/1651-0064/1651	90 DAYS	10/7/2008		346	1,384	1,384	1,384
H: Mapsheet No. C-1651 Cypress St : MH 47 to MH 64	0043/1651-0047/1651	90 DAYS	10/7/2008		377	1,508	1,508	1,508
			Summary for 'PM' = S09S00832		**723**	**2,892**	**2,892**	**2,892**
PM S09S00845								
H: Mapsheet No. 1652 -N/S P.C.H. : MH #541 to 488	0593/1652-0543/1652	30 DAYS	5/17/2010		309	3,708	3,708	3,708
H: Mapsheet No. 1652 -N/S P.C.H. : MH #541 to 488	0542/1652-0543/1652	30 DAYS	5/17/2010		272	3,264	3,264	3,264
H: Mapsheet No. 1652 -N/S P.C.H. : MH #541 to 488	0488/1652-0593/1652	30 DAYS	5/17/2010		264	3,168	3,168	3,168
H: Mapsheet No. 1652 -N/S P.C.H. : MH #541 to 488	0541/1652-0542/1652	30 DAYS	5/17/2010		232	2,784	2,784	2,784
			Summary for 'PM' = S09S00845		**1,077**	**12,924**	**12,924**	**12,924**
PM S09S01029								
HYDRO: C-1652 @ 262ND ST FROM MH 120 TO MH 124	0114/1652-0120/1652	120 DAYS	12/28/2011		243	729	729	729
HYDRO: C-1652 @ 262ND ST FROM MH 120 TO MH 124	0120/1652-0124/1652	120 DAYS	12/28/2011		305	915	915	915
			Summary for 'PM' = S09S01029		**548**	**1,644**	**1,644**	**1,644**
PM S09S0807								
H: Mapsheet No. 1652 PCH From Mh 383 To Mh 382	0382/1652-0383/1652	90 DAYS	11/13/2015		256	256	1,024	1,024
			Summary for 'PM' = S09S0807		**256**	**256**	**1,024**	**1,024**

C190

Periodics Report for the Lomita

2015 - 2017

DESCRIPTION	PIPE_LOCN	FREQUENC	START DAT	INACTIVE DATE	PIPE LENGTH	2015	2016	2017
PM S10C0715								
R: Mapsheet No. 1652 Ocean View Ave From Mh 126 To	0126/1652-0127/1652	60 DAYS	1/28/2008		81	486	486	486
R: Mapsheet No. 1652 Ocean View Ave From Mh 126 To	0128/1652-0129/1652	60 DAYS	1/28/2008		257	1,542	1,542	1,542
R: Mapsheet No. 1652 Ocean View Ave From Mh 126 To	0127/1652-0128/1652	60 DAYS	1/28/2008		228	1,368	1,368	1,368
			Summary for 'PM' = S10C0715		**566**	**3,396**	**3,396**	**3,396**
PM S10C0725								
H: Mapsheet No. 1652 PCH From Mh 383 To Mh 382	0382/1652-0383/1652	90 DAYS	4/5/2006		256	1,024	1,024	1,024
			Summary for 'PM' = S10C0725		**256**	**1,024**	**1,024**	**1,024**
PM S10CR0070								
RP: Mapsheet No.1652-Appian Way : Mh #273 to #280	0279/1652-0280/1652	18 MONTHS	5/25/2000		321	321		321
RP: Mapsheet No.1652-Appian Way : Mh #273 to #280	0273/1652-0274/1652	18 MONTHS	5/25/2000		254	254		254
RP: Mapsheet No.1652-Appian Way : Mh #273 to #280	0278/1652-0279/1652	18 MONTHS	5/25/2000		176	176		176
RP: Mapsheet No.1652-Appian Way : Mh #273 to #280	0275/1652-0276/1652	18 MONTHS	5/25/2000		342	342		342
RP: Mapsheet No.1652-Appian Way : Mh #273 to #280	0274/1652-0275/1652	18 MONTHS	5/25/2000		176	176		176
RP: Mapsheet No.1652-Appian Way : Mh #273 to #280	0276/1652-0278/1652	18 MONTHS	5/25/2000		310	310		310
			Summary for 'PM' = S10CR0070		**1,579**	**1,579**		**1,579**
PM S10CR0271								
RP: Mapsheet No.1652-Rolling Vista Dr. : Mh #48 to #53	0050/1652-0053/1652	18 MONTHS	8/14/2002		285		285	285
RP: Mapsheet No.1652-Rolling Vista Dr. : Mh #48 to #53	0048/1652-0049/1652	18 MONTHS	8/14/2002		351		351	351
RP: Mapsheet No.1652-Rolling Vista Dr. : Mh #48 to #53	0049/1652-0050/1652	18 MONTHS	8/14/2002		276		276	276
			Summary for 'PM' = S10CR0271		**912**		**912**	**912**
PM S10CR0274								
RP: Mapsheet No.1652-259th St. : Mh #153 to #148	0153/1652-0154/1652	18 MONTHS	8/6/2002		237		237	237
RP: Mapsheet No.1652-259th St. : Mh #153 to #148	0149/1652-0154/1652	18 MONTHS	8/6/2002		211		211	211
RP: Mapsheet No.1652-259th St. : Mh #153 to #148	0148/1652-0149/1652	18 MONTHS	8/6/2002		178		178	478
			Summary for 'PM' = S10CR0274		**626**		**626**	**926**

C191

Periodics Report for the Lomita

2015 - 2017

DESCRIPTION	PIPE_LOCN	FREQUENC	START DAT	INACTIVE DATE	PIPE LENGTH	2015	2016	2017
PM S10CR0278								
RP: Mapsheet No.1652-Marquette : Mh #73 to #70	0070/1652-0072/1652	18 MONTHS	8/6/2002		266		266	266
RP: Mapsheet No.1652-Marquette : Mh #73 to #70	0072/1652-0073/1652	18 MONTHS	8/6/2002		116		116	116
			Summary for 'PM' = S10CR0278		**382**		**382**	**382**
PM S10S00372								
R: Mapsheet No. 1651 - Lomita : Mh #191 to #193 (2S)	0191/1651-0192/1651	90 DAYS	5/1/1998		113	452	452	452
R: Mapsheet No. 1651 - Lomita : Mh #191 to #193 (2S)	0192/1651-0193/1651	90 DAYS	5/1/1998		158	632	632	632
			Summary for 'PM' = S10S00372		**271**	**1,084**	**1,084**	**1,084**
PM S10S00373								
R: Mapsheet No. 1651 - 242nd St. : Mh #263 to #281	0280/1651-0281/1651	210 DAYS	10/3/2001		300	300	600	600
R: Mapsheet No. 1651 - 242nd St. : Mh #263 to #281	0279/1651-0280/1651	210 DAYS	10/3/2001		322	322	644	644
R: Mapsheet No. 1651 - 242nd St. : Mh #263 to #281	0263/1651-0279/1651	210 DAYS	10/3/2001		312	312	624	624
			Summary for 'PM' = S10S00373		**934**	**934**	**1,868**	**1,868**
PM S10S00374								
R: Mapsheet No. 1652 - Appian Way : Mh #273 to #279	0274/1652-0275/1652	60 DAYS	5/25/2000		176	1,056	1,056	1,056
R: Mapsheet No. 1652 - Appian Way : Mh #273 to #279	0278/1652-0279/1652	60 DAYS	5/25/2000		176	1,056	1,056	1,056
R: Mapsheet No. 1652 - Appian Way : Mh #273 to #279	0276/1652-0278/1652	60 DAYS	5/25/2000		310	1,860	1,860	1,860
R: Mapsheet No. 1652 - Appian Way : Mh #273 to #279	0275/1652-0276/1652	60 DAYS	5/25/2000		342	2,052	2,052	2,052
R: Mapsheet No. 1652 - Appian Way : Mh #273 to #279	0273/1652-0274/1652	60 DAYS	5/25/2000		254	1,524	1,524	1,524
			Summary for 'PM' = S10S00374		**1,258**	**7,548**	**7,548**	**7,548**
PM S10S00387								
R: Mapsheet No. 1652 - 256th St. : Mh #552 to #548	0548/1652-0549/1652	60 DAYS	4/4/2001		94	564	564	564
R: Mapsheet No. 1652 - 256th St. : Mh #552 to #548	0549/1652-0550/1652	60 DAYS	4/4/2001		206	1,236	1,236	1,236
R: Mapsheet No. 1652 - 256th St. : Mh #552 to #548	0550/1652-0551/1652	60 DAYS	4/4/2001		245	1,470	1,470	1,470
R: Mapsheet No. 1652 - 256th St. : Mh #552 to #548	0551/1652-0552/1652	60 DAYS	4/4/2001		265	1,590	1,590	1,590
			Summary for 'PM' = S10S00387		**810**	**4,860**	**4,860**	**4,860**

C192

Periodics Report for the Lomita

2015 - 2017

DESCRIPTION	PIPE_LOCN	FREQUENC	START DAT	INACTIVE DATE	PIPE LENGTH	2015	2016	2017
PM S10S00394								
R: Mapsheet No. 1652 - Marquette : Mh #73 to #67	0070/1652-0072/1652	90 DAYS	5/1/1998		266	1,064	1,064	1,064
R: Mapsheet No. 1652 - Marquette : Mh #73 to #67	0067/1652-0070/1652	90 DAYS	5/1/1998		141	564	564	564
R: Mapsheet No. 1652 - Marquette : Mh #73 to #67	0072/1652-0073/1652	90 DAYS	5/1/1998		116	464	464	464
			Summary for 'PM' = S10S00394		**523**	**2,092**	**2,092**	**2,092**
PM S10S00396								
R: Mapsheet No. 1652 - 263rd St. : Mh #253 to #254	0253/1652-0254/1652	90 DAYS	5/1/1998		287	1,148	1,148	1,148
			Summary for 'PM' = S10S00396		**287**	**1,148**	**1,148**	**1,148**
PM S10S00397								
R: Mapsheet No. 1652 - W/S Ebony Ln. : Mh #245 to #21	0240/1652-TRNK/1652	180 DAYS	5/1/1998		320	640	640	640
R: Mapsheet No. 1652 - W/S Ebony Ln. : Mh #245 to #21	0241/1652-0243/1652	180 DAYS	5/1/1998		115	230	230	230
R: Mapsheet No. 1652 - W/S Ebony Ln. : Mh #245 to #21	0243/1652-0244/1652	180 DAYS	5/1/1998		132	264	264	264
R: Mapsheet No. 1652 - W/S Ebony Ln. : Mh #245 to #21	0244/1652-0245/1652	180 DAYS	5/1/1998		232	464	464	464
R: Mapsheet No. 1652 - W/S Ebony Ln. : Mh #245 to #21	0240/1652-0241/1652	180 DAYS	5/1/1998		300	600	600	600
			Summary for 'PM' = S10S00397		**1,099**	**2,198**	**2,198**	**2,198**
PM S10S00398								
R: Mapsheet No. 1652 - Cayuga Av. : Mh #140 to #170	0140/1652-0144/1652	90 DAYS	5/1/1998		298	1,192	1,192	1,192
R: Mapsheet No. 1652 - Cayuga Av. : Mh #140 to #170	0157/1652-0170/1652	90 DAYS	5/1/1998		191	764	764	764
R: Mapsheet No. 1652 - Cayuga Av. : Mh #140 to #170	0154/1652-0157/1652	90 DAYS	5/1/1998		242	968	968	968
R: Mapsheet No. 1652 - Cayuga Av. : Mh #140 to #170	0144/1652-0147/1652	90 DAYS	5/1/1998		241	964	964	964
R: Mapsheet No. 1652 - Cayuga Av. : Mh #140 to #170	0147/1652-0154/1652	90 DAYS	5/1/1998		240	960	960	960
			Summary for 'PM' = S10S00398		**1,212**	**4,848**	**4,848**	**4,848**

Periodics Report for the Lomita

2015 - 2017

DESCRIPTION	PIPE_LOCN	FREQUENC	START DAT	INACTIVE DATE	PIPE LENGTH	2015	2016	2017
PM S10S00400								
R: Mapsheet No. 1652 - 257TH Street: Mh 180 to 183	0180/1652-0181/1652	90 DAYS	5/1/1998		241	964	964	964
R: Mapsheet No. 1652 - 257TH Street: Mh 180 to 183	0183/1652-0184/1652	90 DAYS	5/1/1998		222	888	888	888
R: Mapsheet No. 1652 - 257TH Street: Mh 180 to 183	0182/1652-0184/1652	90 DAYS	5/1/1998		269	1,076	1,076	1,076
R: Mapsheet No. 1652 - 257TH Street: Mh 180 to 183	0181/1652-0182/1652	90 DAYS	5/1/1998		254	1,016	1,016	1,016
			Summary for 'PM' = S10S00400		**986**	**3,944**	**3,944**	**3,944**
PM S10S00401								
R: Mapsheet No. 1652 - Cypress : Mh #515 to #516	0515/1652-0516/1652	30 DAYS	5/1/1998		236	2,832	2,832	2,832
			Summary for 'PM' = S10S00401		**236**	**2,832**	**2,832**	**2,832**
PM S10S00534								
R:Mapsheet No.1652-Monte Vista From MH #119 to MH #	0117/1652-0118/1652	90 DAYS	12/9/1998		288	1,152	1,152	1,152
R:Mapsheet No.1652-Monte Vista From MH #119 to MH #	0118/1652-0119/1652	90 DAYS	12/9/1998		293	1,172	1,172	1,172
			Summary for 'PM' = S10S00534		**581**	**2,324**	**2,324**	**2,324**
PM S10S00661								
R: Mapsheet No. 1652 - Eshelman Ave. : Mh #253 to #27	0254/1652-0275/1652	60 DAYS	3/20/2001		276	1,656	1,656	1,656
R: Mapsheet No. 1652 - Eshelman Ave. : Mh #253 to #27	0253/1652-0254/1652	60 DAYS	3/20/2001		287	1,722	1,722	1,722
			Summary for 'PM' = S10S00661		**563**	**3,378**	**3,378**	**3,378**
PM S10S00684								
R: Mapsheet No. 1652 - Western Avenue : Mh 600 to 100	0100/1652-0600/1652	30 DAYS	11/15/2002		94	1,128	1,128	1,128
			Summary for 'PM' = S10S00684		**94**	**1,128**	**1,128**	**1,128**
PM S10S00734								
R: Mapsheet No. 1652 - Regent Avenue: Mh 124 to 123	0123/1652-0124/1652	60 DAYS	4/5/2004		254	1,524	1,524	1,524
			Summary for 'PM' = S10S00734		**254**	**1,524**	**1,524**	**1,524**

Periodics Report for the Lomita

2015 - 2017

DESCRIPTION	PIPE_LOCN	FREQUENC	START DAT	INACTIVE DATE	PIPE LENGTH	2015	2016	2017
PM S10S00737								
R: Mapsheet No. 1652 - Pennsylvania Avenue: Mh 556 to 5	0553/1652-0556/1652	60 DAYS	2/25/2003		263	1,578	1,578	1,578
			Summary for 'PM' = S10S00737		**263**	**1,578**	**1,578**	**1,578**
PM S10S00759								
R: Mapsheet No. 1652 - Alley N/O 262ND Street: Mh 136 t	0135/1652-0136/1652	90 DAYS	9/1/2004		185	740	740	740
			Summary for 'PM' = S10S00759		**185**	**740**	**740**	**740**
PM S10S00999								
R: Mapsheet No. 1652 - Appian Way : Mh #280 to #281	0280/1652-0281/1652	90 DAYS	2/26/2008		326	1,304	1,304	1,304
			Summary for 'PM' = S10S00999		**326**	**1,304**	**1,304**	**1,304**
PM S10S01011								
R; Mapsheet No. 1652 - Via Madonna From Mh 66 to Mh 6	0064/1652-0065/1652	120 DAYS	10/1/2009		261	783	783	783
R; Mapsheet No. 1652 - Via Madonna From Mh 66 to Mh 6	0065/1652-0066/1652	120 DAYS	10/1/2009		164	492	492	492
			Summary for 'PM' = S10S01011		**425**	**1,275**	**1,275**	**1,275**
PM S10S0180								
R: Mapsheet No. 1652 Alta Vista From Mh 107 to Mh 109	0107/1652-0108/1652	90 DAYS	8/11/2006		357	1,428	1,428	1,428
R: Mapsheet No. 1652 Alta Vista From Mh 107 to Mh 109	0108/1652-0109/1652	90 DAYS	8/11/2006		203	812	812	812
			Summary for 'PM' = S10S0180		**560**	**2,240**	**2,240**	**2,240**
PM S10S11141								
RODDER: C-1652 @ R/W W/O WESTERN AVE FROM MH 1	0185/1652-0189/1652	90 DAYS	2/3/2015		186	744	744	744
RODDER: C-1652 @ R/W W/O WESTERN AVE FROM MH 1	0184/1652-0185/1652	90 DAYS	2/3/2015		179	716	716	716
			Summary for 'PM' = S10S11141		**365**	**1,460**	**1,460**	**1,460**

Total Pipe Length (ft):	**22,839 (4.33 miles)**			
Grand Total (ft):		**85,893**	**88,870**	**90,628**
Grand Total (mile):		**16.27**	**16.83**	**17.16**
Sewers (count):		**85**	**87**	**93**

C195

Periodics Report for the Malibu Mesa Zone

2015 - 2017

DESCRIPTION	PIPE_LOCN	FREQUENC	START DAT	INACTIVE DATE	PIPE LENGTH	2015	2016	2017
PM S09N00430								
HYDRO PERIODIC: C-1122, CATALINA DR, FROM MH 7-9	0007/1122-0008/1122	30 DAYS	2/11/2011		79	869	869	869
HYDRO PERIODIC: C-1122, CATALINA DR, FROM MH 7-9	0008/1122-0009/1122	30 DAYS	2/11/2011		286	3,146	3,146	3,146
			Summary for 'PM' = S09N00430		**365**	**4,015**	**4,015**	**4,015**
PM S09S00803								
Root-saw: Mapsheet No.1123 - Old Resevoir Road : MH #9	0095/1123-0096/1123	90 DAYS	8/10/2004	9/28/2017	83	332	332	243
Root-saw: Mapsheet No.1123 - Old Resevoir Road : MH #9	0101/1123-0111/1123	90 DAYS	8/10/2004	9/28/2017	25	100	100	75
Root-saw: Mapsheet No.1123 - Old Resevoir Road : MH #9	0093/1123-0094/1123	90 DAYS	8/10/2004	9/28/2017	176	704	704	528
Root-saw: Mapsheet No.1123 - Old Resevoir Road : MH #9	0101/1123-0001/1122	90 DAYS	8/10/2004	9/28/2017	166	664	664	498
Root-saw: Mapsheet No.1123 - Old Resevoir Road : MH #9	0094/1123-0095/1123	90 DAYS	8/10/2004	9/28/2017	303	1,212	1,212	909
Root-saw: Mapsheet No.1123 - Old Resevoir Road : MH #9	0096/1123-0097/1123	90 DAYS	8/10/2004	9/28/2017	216	864	864	648
Root-saw: Mapsheet No.1123 - Old Resevoir Road : MH #9	0099/1123-0100/1123	90 DAYS	8/10/2004	9/28/2017	253	1,012	1,012	759
Root-saw: Mapsheet No.1123 - Old Resevoir Road : MH #9	0098/1123-0099/1123	90 DAYS	8/10/2004	9/28/2017	236	944	944	708
Root-saw: Mapsheet No.1123 - Old Resevoir Road : MH #9	0097/1123-0098/1123	90 DAYS	8/10/2004	9/28/2017	217	868	868	651
Root-saw: Mapsheet No.1123 - Old Resevoir Road : MH #9	0100/1123-0101/1123	90 DAYS	8/10/2004	9/28/2017	161	644	644	483
			Summary for 'PM' = S09S00803		**1,836**	**7,344**	**7,344**	**5,502**
PM S10N00407								
RODDER PERIODIC: C-1123, R/W E/O JOHN TYLER, FRO	0055/1123-0056/1123	60 DAYS	3/30/2012		172	1,032	1,032	1,032
RODDER PERIODIC: C-1123, R/W E/O JOHN TYLER, FRO	0056/1123-0057/1123	60 DAYS	3/30/2012		154	3,696	3,696	3,696
			Summary for 'PM' = S10N00407		**326**	**4,728**	**4,728**	**4,728**
PM S10N00459								
R: Mapsheet No. 1123 - R/w E/o John Tyler Dr (FloodOut)	0055/1123-0056/1123	60 DAYS	5/22/2014		172	688	688	688
R: Mapsheet No. 1123 - R/w E/o John Tyler Dr (FloodOut)	0057/1123-0058/1123	60 DAYS	5/22/2014		121	484	484	484
R: Mapsheet No. 1123 - R/w E/o John Tyler Dr (FloodOut)	0053/1123-0054/1123	60 DAYS	5/22/2014		190	760	760	760
R: Mapsheet No. 1123 - R/w E/o John Tyler Dr (FloodOut)	0054/1123-0055/1123	60 DAYS	5/22/2014		59	236	236	236
R: Mapsheet No. 1123 - R/w E/o John Tyler Dr (FloodOut)	0056/1123-0057/1123	60 DAYS	5/22/2014		154	616	616	616
			Summary for 'PM' = S10N00459		**696**	**2,784**	**2,784**	**2,784**

Periodics Report for the Malibu Mesa Zone

2015 - 2017

DESCRIPTION	PIPE_LOCN	FREQUENC	START DAT	INACTIVE DATE	PIPE LENGTH	2015	2016	2017
PM S10S00544								
R: Mapsheet No.1123 - R/w W/o Seaver Dr : MH #62 to #	0061/1123-0062/1123	120 DAYS	5/13/1999		139	417	417	417
R: Mapsheet No.1123 - R/w W/o Seaver Dr : MH #62 to #	0060/1123-0061/1123	120 DAYS	5/13/1999		265	795	795	795
			Summary for 'PM' = S10S00544		**404**	**1,212**	**1,212**	**1,212**
PM S10S00545								
R: Mapsheet No. 1123 - R/w W/o Malibu Cyn : MH #53 to	0053/1123-0054/1123	90 DAYS	2/12/2012		190	760	760	760
R: Mapsheet No. 1123 - R/w W/o Malibu Cyn : MH #53 to	0054/1123-0055/1123	90 DAYS	2/12/2012		59	236	236	236
			Summary for 'PM' = S10S00545		**249**	**996**	**996**	**996**
PM S10S00547								
R: Mapsheet No.1123 - Seaver Dr : MH #93 to #91 (3 MH	0092/1123-0093/1123	90 DAYS	5/13/1999		162	648	648	648
R: Mapsheet No.1123 - Seaver Dr : MH #93 to #91 (3 MH	0091/1123-0092/1123	90 DAYS	5/13/1999		210	840	840	840
			Summary for 'PM' = S10S00547		**372**	**1,488**	**1,488**	**1,488**
PM S10S00550								
R: Mapsheet No.1123 - John Tyler Dr : MH #45 to #36 (3	0044/1123-0045/1123	90 DAYS	7/1/1999		244	976	976	976
R: Mapsheet No.1123 - John Tyler Dr : MH #45 to #36 (3	0036/1123-0044/1123	90 DAYS	7/1/1999		145	580	580	580
			Summary for 'PM' = S10S00550		**389**	**1,556**	**1,556**	**1,556**
PM S10S00551								
R: Mapsheet No 1123 - R/w W/o Seaver Dr : MH #80 to #	0078/1123-0079/1123	90 DAYS	7/2/1999		194	776	776	776
R: Mapsheet No 1123 - R/w W/o Seaver Dr : MH #80 to #	0079/1123-0080/1123	90 DAYS	7/2/1999		122	488	488	488
R: Mapsheet No 1123 - R/w W/o Seaver Dr : MH #80 to #	0078/1123-0110/1123	90 DAYS	7/2/1999		56	224	224	224
			Summary for 'PM' = S10S00551		**372**	**1,488**	**1,488**	**1,488**
				Total Pipe Length (ft):	**5,009 (0.95 miles)**			
				Grand Total (ft):		**25,611**	**25,611**	**23,769**
				Grand Total (mile):		**4.85**	**4.85**	**4.50**
				Sewers (count):		**30**	**30**	**30**

C197

Periodics Report for the Malibu Zone

2015 - 2017

DESCRIPTION	PIPE_LOCN	FREQUENC	START DAT	INACTIVE DATE	PIPE LENGTH	2015	2016	2017
PM S10N00415								
R: Mapsheet No. 1123 - R/w S/o Deville Wy : MH #3 to C-	0002/1123-0003/1123	90 DAYS	1/2/2012		244	976	976	976
R: Mapsheet No. 1123 - R/w S/o Deville Wy : MH #3 to C-	0002/1123-0003/1123	90 DAYS	1/2/2012		113	452	452	452
R: Mapsheet No. 1123 - R/w S/o Deville Wy : MH #3 to C-	0002/1123-0003/1123	90 DAYS	1/2/2012		95	380	380	380
			Summary for 'PM' = S10N00415		**452**	**1,808**	**1,808**	**1,808**

Total Pipe Length (ft):	**452 (0.09 miles)**		
Grand Total (ft):	**1,808**	**1,808**	**1,808**
Grand Total (mile):	**0.34**	**0.34**	**0.34**
Sewers (count):	**3**	**3**	**3**

Periodics Report for the Malibu Zone

2015 - 2017

DESCRIPTION	PIPE_LOCN	FREQUENC	START DAT	INACTIVE DATE	PIPE LENGTH	2015	2016	2017
PM S10N00415								
R: Mapsheet No. 1123 - R/w S/o Deville Wy : MH #3 to C-	0002/1123-0003/1123	90 DAYS	1/2/2012		244	976	976	976
R: Mapsheet No. 1123 - R/w S/o Deville Wy : MH #3 to C-	0002/1123-0003/1123	90 DAYS	1/2/2012		113	452	452	452
R: Mapsheet No. 1123 - R/w S/o Deville Wy : MH #3 to C-	0002/1123-0003/1123	90 DAYS	1/2/2012		95	380	380	380
			Summary for 'PM' = S10N00415		**452**	**1,808**	**1,808**	**1,808**

Total Pipe Length (ft):	**452 (0.09 miles)**		
Grand Total (ft):	**1,808**	**1,808**	**1,808**
Grand Total (mile):	**0.34**	**0.34**	**0.34**
Sewers (count):	**3**	**3**	**3**

C199

Periodics Report for the Paramount

2015 - 2017

DESCRIPTION	PIPE_LOCN	FREQUENC	START DAT	INACTIVE DATE	PIPE LENGTH	2015	2016	2017
PM S08P00002								
SPH: Sewer Siphon No. 2 on Mapsheet No. 1867 : MH #60	0606/1867-0607/1867	60 DAYS	8/1/1997		90	540	540	540
Summary for 'PM' = S08P00002					**90**	**540**	**540**	**540**
PM S08P00005								
SPH: Sewer Siphon No. 1 on Mapsheet No. 1920 : MH #25	0025/1920-0036/1920	90 DAYS	7/1/1997		39	156	156	156
Summary for 'PM' = S08P00005					**39**	**156**	**156**	**156**
PM S08P00058								
SPH: Sewer Siphon No. 2 on Mapsheet No. 1920 : MH #47	0047/1920-0198/1920	90 DAYS	1/31/2002		52	208	208	208
Summary for 'PM' = S08P00058					**52**	**208**	**208**	**208**
PM S08P00060								
SPH: Mapsheet No.1920-3-Paramount Blvd From Mh 66 to	0066/1920-0479/1920	60 DAYS	5/21/2003		140	840	840	840
Summary for 'PM' = S08P00060					**140**	**840**	**840**	**840**
PM S08P00061								
SPH: Sewer Siphon No. 1 on Mapsheet No. 1866 - S-1866-	0249/1866-0250N/1866	30 DAYS	12/30/2006		112	1,344	1,344	1,344
Summary for 'PM' = S08P00061					**112**	**1,344**	**1,344**	**1,344**
PM S08P00062								
SPH: Sewer Siphon No. 2 on Mapsheet No. 1866 - S-1866-	0247/1866-0248S/1866	30 DAYS	12/30/2006		97	1,164	1,164	1,164
Summary for 'PM' = S08P00062					**97**	**1,164**	**1,164**	**1,164**
PM S09C00010								
H: Mapsheet No. 1921 - S/s Alondra Blvd : MH #293 to T/	0483/1921-TRNK/1921	150 DAYS	10/4/1997		98	196	294	196
H: Mapsheet No. 1921 - S/s Alondra Blvd : MH #293 to T/	0293/1921-0294/1921	150 DAYS	10/4/1997		299	598	897	598
H: Mapsheet No. 1921 - S/s Alondra Blvd : MH #293 to T/	0295/1921-0483/1921	150 DAYS	10/4/1997		232	464	696	464
H: Mapsheet No. 1921 - S/s Alondra Blvd : MH #293 to T/	0294/1921-0295/1921	150 DAYS	10/4/1997		299	598	897	598
Summary for 'PM' = S09C00010					**928**	**1,856**	**2,784**	**1,856**

C200

Periodics Report for the Paramount

2015 - 2017

DESCRIPTION	PIPE_LOCN	FREQUENC	START DAT	INACTIVE DATE	PIPE LENGTH	2015	2016	2017
PM S09C00335								
H: Mapsheet No. 1921 - R/W E/O Paramount Blvd. M/H 22	0225/1921-0226/1921	120 DAYS	1/5/1998		338	1,014	1,014	1,014
H: Mapsheet No. 1921 - R/W E/O Paramount Blvd. M/H 22	0226/1921-0227/1921	120 DAYS	1/5/1998		327	981	981	981
H: Mapsheet No. 1921 - R/W E/O Paramount Blvd. M/H 22	0227/1921-0228/1921	120 DAYS	1/5/1998		61	183	183	183
			Summary for 'PM' = S09C00335		**726**	**2,178**	**2,178**	**2,178**
PM S09C01028								
H: Mapsheet No. 1920 - McClure Ave : MH #99 to #64 (15	0102/1920-0103/1920	150 DAYS	10/5/1997		321	642	642	963
H: Mapsheet No. 1920 - McClure Ave : MH #99 to #64 (15	0064/1920-0065/1920	150 DAYS	10/5/1997		350	700	700	1,050
H: Mapsheet No. 1920 - McClure Ave : MH #99 to #64 (15	0099/1920-0103/1920	150 DAYS	10/5/1997		334	668	668	1,002
H: Mapsheet No. 1920 - McClure Ave : MH #99 to #64 (15	0065/1920-0102/1920	150 DAYS	10/5/1997		310	620	620	930
			Summary for 'PM' = S09C01028		**1,315**	**2,630**	**2,630**	**3,945**
PM S09C01029								
H: Mapsheet No. 1920 - W/s Arthur Ave : MH 86 to T/L So	0087/1920-0088/1920	150 DAYS	9/30/1997		350	1,050	700	1,050
H: Mapsheet No. 1920 - W/s Arthur Ave : MH 86 to T/L So	0088/1920-0092/1920	150 DAYS	9/30/1997		35	105	70	105
H: Mapsheet No. 1920 - W/s Arthur Ave : MH 86 to T/L So	0086/1920-0087/1920	150 DAYS	9/30/1997		372	1,116	744	1,116
			Summary for 'PM' = S09C01029		**757**	**2,271**	**1,514**	**2,271**
PM S09C01030								
H: Mapsheet No. 1920 - Rose St : MH #99 to #101(90 DA	0099/1920-0100/1920	90 DAYS	1/17/2008		228	912	912	912
H: Mapsheet No. 1920 - Rose St : MH #99 to #101(90 DA	0100/1920-0101/1920	90 DAYS	1/17/2008		112	448	448	448
			Summary for 'PM' = S09C01030		**340**	**1,360**	**1,360**	**1,360**
PM S09C01032								
H: Mapsheet No. 1920 - Howe St : MH #110 to #241(90 D	0238/1920-0239/1920	90 DAYS	1/17/2008		59	236	236	236
H: Mapsheet No. 1920 - Howe St : MH #110 to #241(90 D	0110/1920-0238/1920	90 DAYS	1/17/2008		192	768	768	768
H: Mapsheet No. 1920 - Howe St : MH #110 to #241(90 D	0239/1920-0240/1920	90 DAYS	1/17/2008		156	624	624	624
H: Mapsheet No. 1920 - Howe St : MH #110 to #241(90 D	0240/1920-0241/1920	90 DAYS	1/17/2008		242	968	968	968
			Summary for 'PM' = S09C01032		**649**	**2,596**	**2,596**	**2,596**

C201

Periodics Report for the Paramount

2015 - 2017

DESCRIPTION	PIPE_LOCN	FREQUENC	START DAT	INACTIVE DATE	PIPE LENGTH	2015	2016	2017
PM S09C01033								
H: Mapsheet No. 1921 - Alley w/o Vermont : MH #62 to #	0026/1921-0027/1921	90 DAYS	1/17/2008		245	980	980	980
H: Mapsheet No. 1921 - Alley w/o Vermont : MH #62 to #	0061/1921-0062/1921	90 DAYS	1/17/2008		308	1,232	1,232	1,232
H: Mapsheet No. 1921 - Alley w/o Vermont : MH #62 to #	0027/1921-0061/1921	90 DAYS	1/17/2008		372	1,488	1,488	1,488
			Summary for 'PM' = S09C01033		**925**	**3,700**	**3,700**	**3,700**
PM S09C01037								
H: Mapsheet No. 1921 - Alley w/o Georgia Ave : MH #281	0240/1921-0281/1921	150 DAYS	7/10/1997		321	642	963	642
H: Mapsheet No. 1921 - Alley w/o Georgia Ave : MH #281	0239/1921-0240/1921	150 DAYS	7/10/1997		344	688	1,032	688
H: Mapsheet No. 1921 - Alley w/o Georgia Ave : MH #281	0238/1921-0239/1921	150 DAYS	7/10/1997		352	1,056	704	1,056
			Summary for 'PM' = S09C01037		**1,017**	**2,386**	**2,699**	**2,386**
PM S09C01067								
H: Mapsheet No. 1867 - Alley N/o Somerset Blvd : MH #32	0323/1867-0324/1867	60 DAYS	8/1/1997		308	1,848	1,848	1,848
H: Mapsheet No. 1867 - Alley N/o Somerset Blvd : MH #32	0324/1867-0367/1867	60 DAYS	8/1/1997		308	1,848	1,848	1,848
			Summary for 'PM' = S09C01067		**616**	**3,696**	**3,696**	**3,696**
PM S09C02039								
H: Mapsheet No. 1920 - Crossover in Downey Ave E/s : M	0148/1920-0230/1920	120 DAYS	7/28/1997		312	936	936	936
H: Mapsheet No. 1920 - Crossover in Downey Ave E/s : M	0148/1920-0229/1920	120 DAYS	7/28/1997		83	249	249	249
H: Mapsheet No. 1920 - Crossover in Downey Ave E/s : M	0230/1920-0458/1920	120 DAYS	7/28/1997		280	840	840	840
			Summary for 'PM' = S09C02039		**675**	**2,025**	**2,025**	**2,025**
PM S09C02047								
H: Mapsheet No. 1921 - Alondra Blvd : MH #280 to #282 (	0280/1921-0281/1921	150 DAYS	9/21/1997		200	400	600	400
H: Mapsheet No. 1921 - Alondra Blvd : MH #280 to #282 (	0281/1921-0282/1921	150 DAYS	9/21/1997		200	400	600	400
			Summary for 'PM' = S09C02047		**400**	**800**	**1,200**	**800**

C202

Periodics Report for the Paramount

2015 - 2017

DESCRIPTION	PIPE_LOCN	FREQUENC	START DAT	INACTIVE DATE	PIPE LENGTH	2015	2016	2017
PM S09C02121								
H: Mapsheet No. 1867 - Marcelle St : MH #583 to T/L East	0584/1867-0585/1867	120 DAYS	10/1/1997		42	126	126	126
H: Mapsheet No. 1867 - Marcelle St : MH #583 to T/L East	0585/1867-0586/1867	120 DAYS	10/1/1997		91	273	273	273
H: Mapsheet No. 1867 - Marcelle St : MH #583 to T/L East	0586/1867-TRNK/1867	120 DAYS	10/1/1997		54	162	162	162
H: Mapsheet No. 1867 - Marcelle St : MH #583 to T/L East	0583/1867-0584/1867	120 DAYS	10/1/1997		252	756	756	756
			Summary for 'PM' = S09C02121		**439**	**1,317**	**1,317**	**1,317**
PM S09C02122								
H: Mapsheet No. 1867 - Exeter St : MH #478 to #486 (12	0478/1867-0484/1867	120 DAYS	9/1/1997		331	993	993	993
H: Mapsheet No. 1867 - Exeter St : MH #478 to #486 (12	0485/1867-0486/1867	120 DAYS	9/1/1997		304	912	912	912
H: Mapsheet No. 1867 - Exeter St : MH #478 to #486 (12	0484/1867-0485/1867	120 DAYS	9/1/1997		331	993	993	993
			Summary for 'PM' = S09C02122		**966**	**2,898**	**2,898**	**2,898**
PM S09C06031								
H: Mapsheet No.1866-San Carlos St. From MH 54 to MH 1	0054/1866-0104/1866	120 DAYS	9/15/2001		315	945	945	945
H: Mapsheet No.1866-San Carlos St. From MH 54 to MH 1	0104/1866-0109/1866	120 DAYS	9/15/2001		218	654	654	654
			Summary for 'PM' = S09C06031		**533**	**1,599**	**1,599**	**1,599**
PM S09C06035								
H: Mapsheet No.1920-E/S Paramount Blvd. From MH 110 t	0110/1920-0111/1920	120 DAYS	10/19/2001		324	972	972	972
H: Mapsheet No.1920-E/S Paramount Blvd. From MH 110 t	0111/1920-0112/1920	120 DAYS	10/19/2001		334	1,002	1,002	1,002
			Summary for 'PM' = S09C06035		**658**	**1,974**	**1,974**	**1,974**
PM S09C06046								
H: Mapsheet No.1867-San Jose From MH 387 to MH 607 (	0353/1867-0607/1867	150 DAYS	9/15/2001		133	266	266	399
H: Mapsheet No.1867-San Jose From MH 387 to MH 607 (	0354/1867-0382/1867	150 DAYS	9/15/2001		291	582	582	873
H: Mapsheet No.1867-San Jose From MH 387 to MH 607 (	0386/1867-0387/1867	150 DAYS	9/15/2001		285	570	570	855
H: Mapsheet No.1867-San Jose From MH 387 to MH 607 (	0382/1867-0386/1867	150 DAYS	9/15/2001		285	570	570	855
H: Mapsheet No.1867-San Jose From MH 387 to MH 607 (	0353/1867-0354/1867	150 DAYS	9/15/2001		291	582	582	873
			Summary for 'PM' = S09C06046		**1,285**	**2,570**	**2,570**	**3,855**

C203

Periodics Report for the Paramount

2015 - 2017

DESCRIPTION	PIPE_LOCN	FREQUENC	START DAT	INACTIVE DATE	PIPE LENGTH	2015	2016	2017
PM S09C06058								
H: Mapsheet No.1921-Contrearas St. From MH 358 to T/L (	0355/1921-0356/1921	90 DAYS	3/15/2007		321	1,284	1,284	1,284
H: Mapsheet No.1921-Contrearas St. From MH 358 to T/L (	0355/1921-TRNK/1921	90 DAYS	3/15/2007		96	384	384	384
H: Mapsheet No.1921-Contrearas St. From MH 358 to T/L (	0356/1921-0357/1921	90 DAYS	3/15/2007		367	1,468	1,468	1,468
			Summary for 'PM' = S09C06058		**784**	**3,136**	**3,136**	**3,136**
PM S09C06074								
H: Mapsheet No.1920-Orizaba From Mh 193 to Mh 151 (18	0151/1920-0192/1920	180 DAYS	10/22/2003		315	630	630	630
H: Mapsheet No.1920-Orizaba From Mh 193 to Mh 151 (18	0192/1920-0193/1920	180 DAYS	10/22/2003		196	392	392	392
			Summary for 'PM' = S09C06074		**511**	**1,022**	**1,022**	**1,022**
PM S09C06086								
H; Mapsheet No. 1867 - ORANGE AVE From Mh 375 to Mh	0374/1867-0375/1867	90 DAYS	3/16/2004		146	584	584	584
H; Mapsheet No. 1867 - ORANGE AVE From Mh 375 to Mh	0373/1867-0374/1867	90 DAYS	3/16/2004		296	1,184	1,184	1,184
			Summary for 'PM' = S09C06086		**442**	**1,768**	**1,768**	**1,768**
PM S09C06111								
H; Mapsheet No. 1921 - Alley W/O Orizaba Ave. From mh	0232/1921-0233/1921	90 DAYS	1/18/2006		344	1,376	1,376	1,376
			Summary for 'PM' = S09C06111		**344**	**1,376**	**1,376**	**1,376**
PM S09C06119								
H; Mapsheet No. C-1867 - Orange From Mh 430 to Mh 427	0429/1867-0430/1867	90 DAYS	8/1/2006		330	1,320	1,320	1,320
H; Mapsheet No. C-1867 - Orange From Mh 430 to Mh 427	0428/1867-0429/1867	90 DAYS	8/1/2006		235	940	940	940
H; Mapsheet No. C-1867 - Orange From Mh 430 to Mh 427	0427/1867-0428/1867	90 DAYS	8/1/2006		235	940	940	940
			Summary for 'PM' = S09C06119		**800**	**3,200**	**3,200**	**3,200**
PM S09C06124								
H; Mapsheet No. 1921 - Perilla Ave. From Mh 358 to Mh 3	0347/1920-0348/1920	90 DAYS	3/15/2007		250	1,000	1,000	1,000
H; Mapsheet No. 1921 - Perilla Ave. From Mh 358 to Mh 3	0348/1920-0349/1920	90 DAYS	3/15/2007		64	256	256	256
H; Mapsheet No. 1921 - Perilla Ave. From Mh 358 to Mh 3	0358/1921-0347/1920	90 DAYS	3/15/2007		316	1,264	1,264	1,264
			Summary for 'PM' = S09C06124		**630**	**2,520**	**2,520**	**2,520**

C204

Periodics Report for the Paramount

2015 - 2017

DESCRIPTION	PIPE_LOCN	FREQUENC	START DAT	INACTIVE DATE	PIPE LENGTH	2015	2016	2017
PM S09C06134								
H: Mapsheet No. 1921 - Alley E/O Vermont Ave. From mh	0112/1921-0131/1921	60 DAYS	6/4/2008		341	2,046	2,046	2,046
Summary for 'PM' = S09C06134					**341**	**2,046**	**2,046**	**2,046**
PM S09C186701								
H; Mapsheet No. C-1867 - Hunsaker Ave. From Mh 263 to	0263/1867-0437/1867	90 DAYS	10/27/2014		464	1,856	1,856	1,856
Summary for 'PM' = S09C186701					**464**	**1,856**	**1,856**	**1,856**
PM S10C00048								
R: Mapsheet No. 1867 - San Jose Ave. : MH #607 to #354	0353/1867-0354/1867	120 DAYS	8/20/1997		291	873	873	873
R: Mapsheet No. 1867 - San Jose Ave. : MH #607 to #354	0353/1867-0607/1867	120 DAYS	8/20/1997		133	399	399	399
Summary for 'PM' = S10C00048					**424**	**1,272**	**1,272**	**1,272**
PM S10C00049								
R: Mapsheet No. 1867 - Alley N/O Somerset Bl. : MH #323	0323/1867-0324/1867	180 DAYS	8/1/1997		308	616	616	616
R: Mapsheet No. 1867 - Alley N/O Somerset Bl. : MH #323	0324/1867-0367/1867	180 DAYS	8/1/1997		308	616	616	616
Summary for 'PM' = S10C00049					**616**	**1,232**	**1,232**	**1,232**
PM S10C00088								
R: Mapsheet No. 1920 - McClure Av. : MH #62 to #99 (60	0065/1920-0102/1920	60 DAYS	10/5/1997		310	1,860	1,860	1,860
R: Mapsheet No. 1920 - McClure Av. : MH #62 to #99 (60	0062/1920-0063/1920	60 DAYS	10/5/1997		254	1,524	1,524	1,524
R: Mapsheet No. 1920 - McClure Av. : MH #62 to #99 (60	0099/1920-0103/1920	60 DAYS	10/5/1997		334	2,004	2,004	2,004
R: Mapsheet No. 1920 - McClure Av. : MH #62 to #99 (60	0063/1920-0064/1920	60 DAYS	10/5/1997		267	1,602	1,602	1,602
R: Mapsheet No. 1920 - McClure Av. : MH #62 to #99 (60	0064/1920-0065/1920	60 DAYS	10/5/1997		350	2,100	2,100	2,100
R: Mapsheet No. 1920 - McClure Av. : MH #62 to #99 (60	0102/1920-0103/1920	60 DAYS	10/5/1997		321	1,926	1,926	1,926
Summary for 'PM' = S10C00088					**1,836**	**11,016**	**11,016**	**11,016**
PM S10C00091								
R: Mapsheet No. 1920 - gardendale St. : MH #42 to #459	0042/1920-0459/1920	150 DAYS	12/4/1997		360	1,080	720	720
Summary for 'PM' = S10C00091					**360**	**1,080**	**720**	**720**

C205

Periodics Report for the Paramount

2015 - 2017

DESCRIPTION	PIPE_LOCN	FREQUENC	START DAT	INACTIVE DATE	PIPE LENGTH	2015	2016	2017
PM S10C00096								
R: Mapsheet No. 1921 - Alley W/O Georgia Ave. : MH #28	0240/1921-0281/1921	150 DAYS	7/10/1997		321	963	642	642
R: Mapsheet No. 1921 - Alley W/O Georgia Ave. : MH #28	0239/1921-0240/1921	150 DAYS	7/10/1997		344	1,032	688	688
R: Mapsheet No. 1921 - Alley W/O Georgia Ave. : MH #28	0238/1921-0239/1921	150 DAYS	7/10/1997		352	1,056	704	704
			Summary for 'PM' = S10C00096		**1,017**	**3,051**	**2,034**	**2,034**
PM S10C00097								
R: Mapsheet No. 1921 - S/S Alondra Bl. : MH #293 to T/L	0293/1921-0294/1921	90 DAYS	10/4/1997		299	1,196	1,196	1,196
R: Mapsheet No. 1921 - S/S Alondra Bl. : MH #293 to T/L	0295/1921-0483/1921	90 DAYS	10/4/1997		232	928	928	928
R: Mapsheet No. 1921 - S/S Alondra Bl. : MH #293 to T/L	0294/1921-0295/1921	90 DAYS	10/4/1997		299	1,196	1,196	1,196
R: Mapsheet No. 1921 - S/S Alondra Bl. : MH #293 to T/L	0483/1921-TRNK/1921	90 DAYS	10/4/1997		98	392	392	392
			Summary for 'PM' = S10C00097		**928**	**3,712**	**3,712**	**3,712**
PM S10C00102								
R: Mapsheet No. 1921 - Alondra Bl. : MH 279 to #282 (90	0280/1921-0281/1921	90 DAYS	9/21/1997		200	800	800	800
R: Mapsheet No. 1921 - Alondra Bl. : MH 279 to #282 (90	0279/1921-0280/1921	90 DAYS	9/21/1997		200	800	800	800
R: Mapsheet No. 1921 - Alondra Bl. : MH 279 to #282 (90	0281/1921-0282/1921	90 DAYS	9/21/1997		200	800	800	800
			Summary for 'PM' = S10C00102		**600**	**2,400**	**2,400**	**2,400**
PM S10C00105								
R: Mapsheet No. 1921 - Harrison St. : MH #349 to #342 (	0348/1921-0349/1921	90 DAYS	12/6/1997		200	800	800	800
R: Mapsheet No. 1921 - Harrison St. : MH #349 to #342 (	0347/1921-0348/1921	90 DAYS	12/6/1997		200	800	800	800
R: Mapsheet No. 1921 - Harrison St. : MH #349 to #342 (	0345/1921-0346/1921	90 DAYS	12/6/1997		200	800	800	800
R: Mapsheet No. 1921 - Harrison St. : MH #349 to #342 (	0343/1921-0344/1921	90 DAYS	12/6/1997		211	844	844	844
R: Mapsheet No. 1921 - Harrison St. : MH #349 to #342 (	0342/1921-0343/1921	90 DAYS	12/6/1997		199	796	796	796
R: Mapsheet No. 1921 - Harrison St. : MH #349 to #342 (	0344/1921-0345/1921	90 DAYS	12/6/1997		200	800	800	800
R: Mapsheet No. 1921 - Harrison St. : MH #349 to #342 (	0346/1921-0347/1921	90 DAYS	12/6/1997		200	800	800	800
			Summary for 'PM' = S10C00105		**1,410**	**5,640**	**5,640**	**5,640**

C206

Periodics Report for the Paramount

2015 - 2017

DESCRIPTION	PIPE_LOCN	FREQUENC	START DAT	INACTIVE DATE	PIPE LENGTH	2015	2016	2017
PM S10C00107								
R: Mapsheet No. 1922 - R/W N/O Park St. : MH #2 to #9 (	0002/1922-0008/1922	90 DAYS	11/22/1997		175	700	700	700
R: Mapsheet No. 1922 - R/W N/O Park St. : MH #2 to #9 (	0008/1922-0009/1922	90 DAYS	11/22/1997		289	1,156	1,156	1,156
			Summary for 'PM' = S10C00107		**464**	**1,856**	**1,856**	**1,856**
PM S10C00366								
R: Mapsheet 1920 : Rosecrans Ave : MH #294 to #297 (1	0295/1920-0296/1920	120 DAYS	12/11/1997		321	963	963	963
R: Mapsheet 1920 : Rosecrans Ave : MH #294 to #297 (1	0296/1920-0297/1920	120 DAYS	12/11/1997		324	972	972	972
R: Mapsheet 1920 : Rosecrans Ave : MH #294 to #297 (1	0294/1920-0295/1920	120 DAYS	12/11/1997		279	837	837	837
			Summary for 'PM' = S10C00366		**924**	**2,772**	**2,772**	**2,772**
PM S10C00404								
R: Mapsheet No. 1866 - Orange Ave. : MH #116 to MH #	0369/1867-0116/1866	120 DAYS	4/8/1998		271	813	813	813
R: Mapsheet No. 1866 - Orange Ave. : MH #116 to MH #	0369/1867-0370/1867	120 DAYS	4/8/1998		274	822	822	822
R: Mapsheet No. 1866 - Orange Ave. : MH #116 to MH #	0369/1867-0116/1866	120 DAYS	4/8/1998		30	90	90	90
			Summary for 'PM' = S10C00404		**575**	**1,725**	**1,725**	**1,725**
PM S10C00406								
R: Mapsheet No. 1921 - R/w E/o Orizaba Ave : MH #345 t	0312/1921-0345/1921	120 DAYS	4/8/1998		175	525	525	525
R: Mapsheet No. 1921 - R/w E/o Orizaba Ave : MH #345 t	0312/1921-0313/1921	120 DAYS	4/8/1998		296	888	888	888
			Summary for 'PM' = S10C00406		**471**	**1,413**	**1,413**	**1,413**
PM S10C00422								
R: Mapsheet No. 1921 - First St. : M/H #172 to #197 (12	0171/1921-0172/1921	120 DAYS	12/1/1998		348	1,044	1,044	1,044
R: Mapsheet No. 1921 - First St. : M/H #172 to #197 (12	0171/1921-0197/1921	120 DAYS	12/1/1998		317	951	951	951
			Summary for 'PM' = S10C00422		**665**	**1,995**	**1,995**	**1,995**
PM S10C00424								
R: Mapsheet No. 1920 - Howe St.: M/H #97 to #102 (120	0096/1920-0097/1920	120 DAYS	12/1/1998		121	363	363	363
R: Mapsheet No. 1920 - Howe St.: M/H #97 to #102 (120	0096/1920-0102/1920	120 DAYS	12/1/1998		287	861	861	861
			Summary for 'PM' = S10C00424		**408**	**1,224**	**1,224**	**1,224**

C207

Periodics Report for the Paramount

2015 - 2017

DESCRIPTION	PIPE_LOCN	FREQUENC	START DAT	INACTIVE DATE	PIPE LENGTH	2015	2016	2017
PM S10C00432								
R: Mapsheet No. 1867 - Petrol St.: MH#487 to MH494 (60	0488/1867-0489/1867	60 DAYS	3/16/1998		347	2,082	2,082	2,082
R: Mapsheet No. 1867 - Petrol St.: MH#487 to MH494 (60	0489/1867-0494/1867	60 DAYS	3/16/1998		347	2,082	2,082	2,082
R: Mapsheet No. 1867 - Petrol St.: MH#487 to MH494 (60	0487/1867-0488/1867	60 DAYS	3/16/1998		288	1,728	1,728	1,728
			Summary for 'PM' = S10C00432		**982**	**5,892**	**5,892**	**5,892**
PM S10C00433								
R: Mapsheet No. 1921 -R/w W/o Orizaba Ave : MH #336 t	0302/1921-0336/1921	90 DAYS	2/18/1999		286	1,144	1,144	1,144
R: Mapsheet No. 1921 -R/w W/o Orizaba Ave : MH #336 t	0301/1921-0302/1921	90 DAYS	2/18/1999		289	1,156	1,156	1,156
			Summary for 'PM' = S10C00433		**575**	**2,300**	**2,300**	**2,300**
PM S10C00437								
R: Mapsheet No. 1866 - Garfield Avenue: MH#193 to T/L i	0194/1866-TRNK/1866	90 DAYS	3/7/1999		55	220	220	220
R: Mapsheet No. 1866 - Garfield Avenue: MH#193 to T/L i	0193/1866-0194/1866	90 DAYS	3/7/1999		46	184	184	184
			Summary for 'PM' = S10C00437		**101**	**404**	**404**	**404**
PM S10C00456								
R: Mapsheet No.1920-Paramount Blvd. From MH 110 to M	0110/1920-0111/1920	120 DAYS	11/12/2001		324	972	972	972
R: Mapsheet No.1920-Paramount Blvd. From MH 110 to M	0114/1920-0287/1920	120 DAYS	11/12/2001		74	222	222	222
R: Mapsheet No.1920-Paramount Blvd. From MH 110 to M	0112/1920-0113/1920	120 DAYS	11/12/2001		286	858	858	858
R: Mapsheet No.1920-Paramount Blvd. From MH 110 to M	0111/1920-0112/1920	120 DAYS	11/12/2001		334	1,002	1,002	1,002
R: Mapsheet No.1920-Paramount Blvd. From MH 110 to M	0287/1920-0288/1920	120 DAYS	11/12/2001		37	111	111	111
R: Mapsheet No.1920-Paramount Blvd. From MH 110 to M	0113/1920-0114/1920	120 DAYS	11/12/2001		259	777	777	777
			Summary for 'PM' = S10C00456		**1,314**	**3,942**	**3,942**	**3,942**
PM S10C00457								
R: Mapsheet No. 1920-R/W E/O Paramount Blvd From MH	0247/1920-0248/1920	90 DAYS	10/12/2001		256	1,024	1,024	1,024
R: Mapsheet No. 1920-R/W E/O Paramount Blvd From MH	0249/1920-0250/1920	90 DAYS	10/12/2001		189	756	756	756
R: Mapsheet No. 1920-R/W E/O Paramount Blvd From MH	0248/1920-0249/1920	90 DAYS	10/12/2001		257	1,028	1,028	1,028
R: Mapsheet No. 1920-R/W E/O Paramount Blvd From MH	0246/1920-0247/1920	90 DAYS	10/12/2001		249	996	996	996
			Summary for 'PM' = S10C00457		**951**	**3,804**	**3,804**	**3,804**

C208

Periodics Report for the Paramount

2015 - 2017

DESCRIPTION	PIPE_LOCN	FREQUENC	START DAT	INACTIVE DATE	PIPE LENGTH	2015	2016	2017
PM S10C00459								
R: Mapsheet No.1920-Paramount Blvd From MH 66 to MH	0108/1920-0109/1920	120 DAYS	11/11/2001		306	918	918	918
R: Mapsheet No.1920-Paramount Blvd From MH 66 to MH	0107/1920-0108/1920	120 DAYS	11/11/2001		349	1,047	1,047	1,047
R: Mapsheet No.1920-Paramount Blvd From MH 66 to MH	0066/1920-0067/1920	120 DAYS	11/11/2001		159	477	477	477
R: Mapsheet No.1920-Paramount Blvd From MH 66 to MH	0069/1920-0107/1920	120 DAYS	11/11/2001		321	963	963	963
R: Mapsheet No.1920-Paramount Blvd From MH 66 to MH	0068/1920-0069/1920	120 DAYS	11/11/2001		340	1,020	1,020	1,020
R: Mapsheet No.1920-Paramount Blvd From MH 66 to MH	0067/1920-0068/1920	120 DAYS	11/11/2001		223	669	669	669
			Summary for 'PM' = S10C00459		**1,698**	**5,094**	**5,094**	**5,094**
PM S10C00460								
R: Mapsheet No.1867-Gundry Ave From MH 509 to MH 52	0518/1867-0520/1867	90 DAYS	1/12/2001		303	1,212	1,212	1,212
R: Mapsheet No.1867-Gundry Ave From MH 509 to MH 52	0510/1867-0511/1867	90 DAYS	1/12/2001		303	1,212	1,212	1,212
R: Mapsheet No.1867-Gundry Ave From MH 509 to MH 52	0511/1867-0518/1867	90 DAYS	1/12/2001		303	1,212	1,212	1,212
R: Mapsheet No.1867-Gundry Ave From MH 509 to MH 52	0509/1867-0510/1867	90 DAYS	1/12/2001		303	1,212	1,212	1,212
			Summary for 'PM' = S10C00460		**1,212**	**4,848**	**4,848**	**4,848**
PM S10C00462								
R: Mapsheet No.1920-Alhambra Ave From MH 47 to MH 22	0048/1920-0198/1920	90 DAYS	4/24/2001		54	216	216	216
R: Mapsheet No.1920-Alhambra Ave From MH 47 to MH 22	0047/1920-0198/1920	90 DAYS	4/24/2001		52	208	208	208
R: Mapsheet No.1920-Alhambra Ave From MH 47 to MH 22	0147/1920-0229/1920	90 DAYS	4/24/2001		73	292	292	292
R: Mapsheet No.1920-Alhambra Ave From MH 47 to MH 22	0147/1920-0475/1920	90 DAYS	4/24/2001		270	1,080	1,080	1,080
R: Mapsheet No.1920-Alhambra Ave From MH 47 to MH 22	0048/1920-0475/1920	90 DAYS	4/24/2001		115	460	460	460
			Summary for 'PM' = S10C00462		**564**	**2,256**	**2,256**	**2,256**
PM S10C00469								
R: Mapsheet No.1921-Somerset Ave From MH 548 to MH 5	0548/1921-0630/1921	180 DAYS	11/27/2001		379	758	758	758
R: Mapsheet No.1921-Somerset Ave From MH 548 to MH 5	0554/1921-0630/1921	180 DAYS	11/27/2001		188	376	376	376
			Summary for 'PM' = S10C00469		**567**	**1,134**	**1,134**	**1,134**

C209

Periodics Report for the Paramount

2015 - 2017

DESCRIPTION	PIPE_LOCN	FREQUENC	START DAT	INACTIVE DATE	PIPE LENGTH	2015	2016	2017
PM S10C00679								
R: Mapsheet No.1920-R/W W/O Facade From Mh 81 to Mh	0074/1920-0081/1920	90 DAYS	4/30/2003		138	552	552	552
R: Mapsheet No.1920-R/W W/O Facade From Mh 81 to Mh	0041/1920-0073/1920	90 DAYS	4/30/2003		273	1,092	1,092	1,092
R: Mapsheet No.1920-R/W W/O Facade From Mh 81 to Mh	0073/1920-0074/1920	90 DAYS	4/30/2003		275	1,100	1,100	1,100
			Summary for 'PM' = S10C00679		**686**	**2,744**	**2,744**	**2,744**
PM S10C00687								
R: Mapsheet No.1921-Wiemer & Adams From Mh 192 to M	0192/1921-0193/1921	120 DAYS	12/16/2003		140	420	420	420
R: Mapsheet No.1921-Wiemer & Adams From Mh 192 to M	0193/1921-0220/1921	120 DAYS	12/16/2003		163	489	489	489
			Summary for 'PM' = S10C00687		**303**	**909**	**909**	**909**
PM S10C00777								
R; Mapsheet No. 1921 - R/W N/O Harrison St From Mh 14	0122/1921-0145/1921	90 DAYS	6/5/2007		356	1,424	1,424	1,424
			Summary for 'PM' = S10C00777		**356**	**1,424**	**1,424**	**1,424**
PM S10C00782								
R; Mapsheet No. 1867 - Atlantic Pl. From Mh 41 to T/L(90	0220/1867-0221/1867	90 DAYS	3/27/2008		40	160	160	160
R; Mapsheet No. 1867 - Atlantic Pl. From Mh 41 to T/L(90	0041/1867-0220/1867	90 DAYS	3/27/2008		208	832	832	832
R; Mapsheet No. 1867 - Atlantic Pl. From Mh 41 to T/L(90	0221/1867-TRNK/1867	90 DAYS	3/27/2008		40	160	160	160
			Summary for 'PM' = S10C00782		**288**	**1,152**	**1,152**	**1,152**
PM S10C0736								
R: Mapsheet No.1867 - San Luis St From Mh 311 To 314	0312/1867-0313/1867	60 DAYS	9/8/2009		328	1,968	1,968	1,968
R: Mapsheet No.1867 - San Luis St From Mh 311 To 314	0311/1867-0312/1867	60 DAYS	9/8/2009		236	1,416	1,416	1,416
R: Mapsheet No.1867 - San Luis St From Mh 311 To 314	0313/1867-0314/1867	60 DAYS	9/8/2009		307	1,842	1,842	1,842
			Summary for 'PM' = S10C0736		**871**	**5,226**	**5,226**	**5,226**

C210

Periodics Report for the Paramount

2015 - 2017

DESCRIPTION	PIPE_LOCN	FREQUENC	START DAT	INACTIVE DATE	PIPE LENGTH	2015	2016	2017
PM S10CR0055								
RP: Mapsheet No. 1867 - Motz Street : MH #440 to #451	0442/1867-0443/1867	18 MONTHS	2/17/2000		355	355		355
RP: Mapsheet No. 1867 - Motz Street : MH #440 to #451	0440/1867-0441/1867	18 MONTHS	2/17/2000		341	341		341
RP: Mapsheet No. 1867 - Motz Street : MH #440 to #451	0441/1867-0442/1867	18 MONTHS	2/17/2000		355	355		355
RP: Mapsheet No. 1867 - Motz Street : MH #440 to #451	0443/1867-0451/1867	18 MONTHS	2/17/2000		355	355		355
			Summary for 'PM' = S10CR0055		1,406	1,406		1,406

Total Pipe Length (ft):	**39,647 (7.51 miles)**		
Grand Total (ft):	**139,955**	**138,056**	**141,178**
Grand Total (mile):	**26.51**	**26.15**	**26.74**
Sewers (count):	**163**	**159**	**163**

C211

Periodics Report for the Pico Rivera

2015 - 2017

DESCRIPTION	PIPE_LOCN	FREQUENC	START DAT	INACTIVE DATE	PIPE LENGTH	2015	2016	2017
PM S08P00015								
SPH: Sewer Siphon No. 1 on Mapsheet No. 2022 : MH #21	0215/2022-0216/2022	90 DAYS	7/1/1997		98	392	392	392
Summary for 'PM' = S08P00015					**98**	**392**	**392**	**392**
PM S08P00016								
SPH: Sewer Siphon No. 1 on Mapsheet No. 2023 : MH #11	0117/2023-0118/2023	90 DAYS	7/1/1997		40	160	160	160
Summary for 'PM' = S08P00016					**40**	**160**	**160**	**160**
PM S08P00017								
SPH: Sewer Siphon No. 2 on Mapsheet No. 2023 : MH #32	0328/2023-0339/2023	90 DAYS	7/1/1997		70	280	280	280
Summary for 'PM' = S08P00017					**70**	**280**	**280**	**280**
PM S08P00018								
SPH: Sewer Siphon No. 3 on Mapsheet No. 2023 : MH #72	0723/2023-0724/2023	90 DAYS	7/1/1997		77	308	308	308
Summary for 'PM' = S08P00018					**77**	**308**	**308**	**308**
PM S08P00019								
SPH: Sewer Siphon No. 1 on Mapsheet No. 2024 : MH #37	0377/2024-0378/2024	90 DAYS	7/1/1997		76	304	304	304
Summary for 'PM' = S08P00019					**76**	**304**	**304**	**304**
PM S09C00188								
H; Mapsheet No. 2023 - Alley N/O Whittier Bl. From T/l Eas	0394/2023-0812/2023	90 DAYS	5/14/2005		194	776	776	776
H; Mapsheet No. 2023 - Alley N/O Whittier Bl. From T/l Eas	0812/2023-TRNK/2023	90 DAYS	5/14/2005		109	436	436	436
H; Mapsheet No. 2023 - Alley N/O Whittier Bl. From T/l Eas	0393/2023-0394/2023	90 DAYS	5/14/2005		262	1,048	1,048	1,048
Summary for 'PM' = S09C00188					**565**	**2,260**	**2,260**	**2,260**

C212

Periodics Report for the Pico Rivera

2015 - 2017

DESCRIPTION	PIPE_LOCN	FREQUENC	START DAT	INACTIVE DATE	PIPE LENGTH	2015	2016	2017
PM S09C01055								
H: Mapsheet No. 2022 - Beverly Rd : MH #88 to #103 (12	0088/2022-0098/2022	120 DAYS	8/29/1997		262	786	786	786
H: Mapsheet No. 2022 - Beverly Rd : MH #88 to #103 (12	0102/2022-0103/2022	120 DAYS	8/29/1997		283	849	849	849
H: Mapsheet No. 2022 - Beverly Rd : MH #88 to #103 (12	0099/2022-0102/2022	120 DAYS	8/29/1997		329	987	987	987
H: Mapsheet No. 2022 - Beverly Rd : MH #88 to #103 (12	0098/2022-0099/2022	120 DAYS	8/29/1997		295	590	590	590
			Summary for 'PM' = S09C01055		**1,169**	**3,212**	**3,212**	**3,212**
PM S09C01057								
H: Mapsheet No. 2024 - Lundahl Dr : MH #175 to #209 (1	0173/2024-0174/2024	120 DAYS	8/24/1997		352	1,056	1,056	1,056
H: Mapsheet No. 2024 - Lundahl Dr : MH #175 to #209 (1	0170/2024-0209/2024	120 DAYS	8/24/1997		271	813	813	813
H: Mapsheet No. 2024 - Lundahl Dr : MH #175 to #209 (1	0174/2024-0175/2024	120 DAYS	8/24/1997		206	618	618	618
H: Mapsheet No. 2024 - Lundahl Dr : MH #175 to #209 (1	0170/2024-0171/2024	120 DAYS	8/24/1997		308	924	924	924
H: Mapsheet No. 2024 - Lundahl Dr : MH #175 to #209 (1	0171/2024-0172/2024	120 DAYS	8/24/1997		347	1,041	1,041	1,041
H: Mapsheet No. 2024 - Lundahl Dr : MH #175 to #209 (1	0172/2024-0173/2024	120 DAYS	8/24/1997		347	1,041	1,041	1,041
			Summary for 'PM' = S09C01057		**1,831**	**5,493**	**5,493**	**5,493**
PM S09C02057								
H: Mapsheet No. 1970 - N/s of Washington Blvd : MH #69	0069/1970-0072/1970	120 DAYS	10/15/1997		350	1,050	1,050	1,050
H: Mapsheet No. 1970 - N/s of Washington Blvd : MH #69	0073/1970-0076/1970	120 DAYS	10/15/1997		187	561	561	561
H: Mapsheet No. 1970 - N/s of Washington Blvd : MH #69	0072/1970-0073/1970	120 DAYS	10/15/1997		336	1,008	1,008	1,008
			Summary for 'PM' = S09C02057		**873**	**2,619**	**2,619**	**2,619**
PM S09C02072								
H: Mapsheet No. 2022 - R/w n/o Beverly Blvd : MH #499 t	0454/2022-0456/2022	90 DAYS	7/24/1997		148	592	592	592
H: Mapsheet No. 2022 - R/w n/o Beverly Blvd : MH #499 t	0476/2022-0480/2022	90 DAYS	7/24/1997		277	1,108	1,108	1,108
H: Mapsheet No. 2022 - R/w n/o Beverly Blvd : MH #499 t	0480/2022-0499/2022	90 DAYS	7/24/1997		259	1,036	1,036	1,036
H: Mapsheet No. 2022 - R/w n/o Beverly Blvd : MH #499 t	0456/2022-0476/2022	90 DAYS	7/24/1997		293	1,172	1,172	1,172
H: Mapsheet No. 2022 - R/w n/o Beverly Blvd : MH #499 t	0455/2022-TRNK/2022	90 DAYS	7/24/1997		70	280	280	280
H: Mapsheet No. 2022 - R/w n/o Beverly Blvd : MH #499 t	0454/2022-0455/2022	90 DAYS	7/24/1997		87	348	348	348
			Summary for 'PM' = S09C02072		**1,134**	**4,536**	**4,536**	**4,536**

C213

Periodics Report for the Pico Rivera

2015 - 2017

DESCRIPTION	PIPE_LOCN	FREQUENC	START DAT	INACTIVE DATE	PIPE LENGTH	2015	2016	2017
PM S09C02074								
H: Mapsheet No. 2022 - S/s Beverly Blvd : MH #274 to T/L	0274/2022-TRNK/2022	30 DAYS	8/22/2001		224	1,344	1,344	1,344
			Summary for 'PM' = S09C02074		**224**	**1,344**	**1,344**	**1,344**
PM S09C02076								
H: Mapsheet No. 2023 - R/w s/o Loch Lomond : MH #515	0513/2023-0514/2023	150 DAYS	9/19/1997		350	700	700	1,050
H: Mapsheet No. 2023 - R/w s/o Loch Lomond : MH #515	0514/2023-0515/2023	150 DAYS	9/19/1997		325	650	975	650
H: Mapsheet No. 2023 - R/w s/o Loch Lomond : MH #515	0512/2023-TRNK/2023	150 DAYS	9/19/1997		75	150	150	225
H: Mapsheet No. 2023 - R/w s/o Loch Lomond : MH #515	0512/2023-0513/2023	150 DAYS	9/19/1997		350	700	700	1,050
			Summary for 'PM' = S09C02076		**1,100**	**2,200**	**2,525**	**2,975**
PM S09C02079								
H: Mapsheet No. 2024 - N/s Washington Blvd : MH #13 to	0012/2024-0013/2024	150 DAYS	11/1/1997		152	304	304	456
H: Mapsheet No. 2024 - N/s Washington Blvd : MH #13 to	0010/2024-0011/2024	150 DAYS	11/1/1997		102	204	204	306
H: Mapsheet No. 2024 - N/s Washington Blvd : MH #13 to	0011/2024-0012/2024	150 DAYS	11/1/1997		113	226	226	339
			Summary for 'PM' = S09C02079		**367**	**734**	**734**	**1,101**
PM S09C02080								
H: Mapsheet No. 2024 - S/s Washington Blvd : MH #1 to	0003/2024-0004/2024	120 DAYS	9/4/2008		257	514	514	514
H: Mapsheet No. 2024 - S/s Washington Blvd : MH #1 to	0002/2024-0003/2024	120 DAYS	9/4/2008		246	492	492	492
H: Mapsheet No. 2024 - S/s Washington Blvd : MH #1 to	0021/2024-0032/2024	120 DAYS	9/4/2008		95	285	285	285
H: Mapsheet No. 2024 - S/s Washington Blvd : MH #1 to	0004/2024-0021/2024	120 DAYS	9/4/2008		325	975	975	975
H: Mapsheet No. 2024 - S/s Washington Blvd : MH #1 to	0001/2024-0002/2024	120 DAYS	9/4/2008		317	951	951	951
			Summary for 'PM' = S09C02080		**1,240**	**3,217**	**3,217**	**3,217**
PM S09C02083								
H: Mapsheet No. 2024 - Burke St : MH #400 to #402(90 D	0401/2024-0402/2024	90 DAYS	9/9/1997		252	1,008	1,008	1,008
H: Mapsheet No. 2024 - Burke St : MH #400 to #402(90 D	0400/2024-0401/2024	90 DAYS	9/9/1997		355	1,420	1,420	1,420
			Summary for 'PM' = S09C02083		**607**	**2,428**	**2,428**	**2,428**

C214

Periodics Report for the Pico Rivera

2015 - 2017

DESCRIPTION	PIPE_LOCN	FREQUENC	START DAT	INACTIVE DATE	PIPE LENGTH	2015	2016	2017
PM S09C02085								
H: Mapsheet No. 2025 - N/s Telegraph Rd : MH #219 to #	0225/2025-0226/2025	150 DAYS	7/14/1997		198	396	594	396
H: Mapsheet No. 2025 - N/s Telegraph Rd : MH #219 to #	0219/2025-0222/2025	150 DAYS	7/14/1997		333	666	999	666
H: Mapsheet No. 2025 - N/s Telegraph Rd : MH #219 to #	0224/2025-0225/2025	150 DAYS	7/14/1997		158	316	474	316
H: Mapsheet No. 2025 - N/s Telegraph Rd : MH #219 to #	0226/2025-0227/2025	150 DAYS	7/14/1997		242	484	726	484
H: Mapsheet No. 2025 - N/s Telegraph Rd : MH #219 to #	0222/2025-0223/2025	150 DAYS	7/14/1997		237	474	711	474
H: Mapsheet No. 2025 - N/s Telegraph Rd : MH #219 to #	0223/2025-0224/2025	150 DAYS	7/14/1997		96	192	276	192
			Summary for 'PM' = S09C02085		**1,264**	**2,528**	**3,780**	**2,528**
PM S09C02175								
H: Mapsheet No. 2022 - Tobias Ave. : MH #84 to #88 (15	0084/2022-0085/2022	150 DAYS	10/9/1997		284	568	852	568
H: Mapsheet No. 2022 - Tobias Ave. : MH #84 to #88 (15	0086/2022-0087/2022	150 DAYS	10/9/1997		134	268	402	268
H: Mapsheet No. 2022 - Tobias Ave. : MH #84 to #88 (15	0085/2022-0086/2022	150 DAYS	10/9/1997		197	394	591	394
H: Mapsheet No. 2022 - Tobias Ave. : MH #84 to #88 (15	0087/2022-0088/2022	150 DAYS	10/9/1997		250	500	750	500
			Summary for 'PM' = S09C02175		**865**	**1,730**	**2,595**	**1,730**
PM S09C06019								
H: Mapsheet No. 2023 - Birchleaf Ave : MH #100 to #103	0100/2023-0101/2023	180 DAYS	2/18/1998		193	193	193	193
H: Mapsheet No. 2023 - Birchleaf Ave : MH #100 to #103	0101/2023-0103/2023	180 DAYS	2/18/1998		193	193	193	193
			Summary for 'PM' = S09C06019		**386**	**386**	**386**	**386**
PM S09C06026								
H: Mapsheet No. 1971 - Telegraph Road: MH# 176 to T/L	0172/1971-0173/1971	120 DAYS	5/22/1999		354	708	708	708
H: Mapsheet No. 1971 - Telegraph Road: MH# 176 to T/L	0174/1971-0175/1971	120 DAYS	5/22/1999		30	60	60	60
H: Mapsheet No. 1971 - Telegraph Road: MH# 176 to T/L	0173/1971-0174/1971	120 DAYS	5/22/1999		237	474	474	474
H: Mapsheet No. 1971 - Telegraph Road: MH# 176 to T/L	0172/1971-TRNK/1971	120 DAYS	5/22/1999		124	248	248	248
H: Mapsheet No. 1971 - Telegraph Road: MH# 176 to T/L	0175/1971-0176/1971	120 DAYS	5/22/1999		47	94	94	94
			Summary for 'PM' = S09C06026		**792**	**1,584**	**1,584**	**1,584**

C215

Periodics Report for the Pico Rivera

2015 - 2017

DESCRIPTION	PIPE_LOCN	FREQUENC	START DAT	INACTIVE DATE	PIPE LENGTH	2015	2016	2017
PM S09C06043								
H: Mapsheet No.2022-Rosemead Blvd. From MH 360 to M	0361/2022-0362/2022	150 DAYS	1/2/2001		299	598	598	897
H: Mapsheet No.2022-Rosemead Blvd. From MH 360 to M	0228/2022-0363/2022	150 DAYS	1/2/2001		357	714	714	1,071
H: Mapsheet No.2022-Rosemead Blvd. From MH 360 to M	0362/2022-0363/2022	150 DAYS	1/2/2001		317	634	634	951
H: Mapsheet No.2022-Rosemead Blvd. From MH 360 to M	0360/2022-0361/2022	150 DAYS	1/2/2001		66	132	132	198
			Summary for 'PM' = S09C06043		**1,039**	**2,078**	**2,078**	**3,117**
PM S09C06061								
H: Mapsheet No.1971-N/S Slauson From Mh 238 to Mh 23	0236/1971-0237/1971	150 DAYS	4/22/2002		279	558	558	837
H: Mapsheet No.1971-N/S Slauson From Mh 238 to Mh 23	0235/1971-0236/1971	150 DAYS	4/22/2002		98	196	196	294
H: Mapsheet No.1971-N/S Slauson From Mh 238 to Mh 23	0237/1971-0238/1971	150 DAYS	4/22/2002		215	430	430	645
			Summary for 'PM' = S09C06061		**592**	**1,184**	**1,184**	**1,776**
PM S09C06080								
H: Mapsheet No.1971-N/S Slauson Ave. From Mh 120 to M	0117/1971-0118/1971	120 DAYS	12/4/2003		50	100	100	100
H: Mapsheet No.1971-N/S Slauson Ave. From Mh 120 to M	0119/1971-0120/1971	120 DAYS	12/4/2003		350	700	700	700
H: Mapsheet No.1971-N/S Slauson Ave. From Mh 120 to M	0118/1971-0119/1971	120 DAYS	12/4/2003		38	76	76	76
			Summary for 'PM' = S09C06080		**438**	**876**	**876**	**876**
PM S09C06081								
H: Mapsheet No.1971-R/W W/O Paramount Pl. From mh 1	0114/1971-0115/1971	90 DAYS	12/4/2003		337	1,348	1,348	1,348
H: Mapsheet No.1971-R/W W/O Paramount Pl. From mh 1	0115/1971-0129/1971	90 DAYS	12/4/2003		146	584	584	584
			Summary for 'PM' = S09C06081		**483**	**1,932**	**1,932**	**1,932**
PM S09C06088								
H; Mapsheet No. 2024 - R/W N/O Washington BL. From M	0055/2024-0061/2024	150 DAYS	3/4/2003		217	434	434	651
H; Mapsheet No. 2024 - R/W N/O Washington BL. From M	0060/2024-0061/2024	150 DAYS	3/4/2003		243	486	486	729
			Summary for 'PM' = S09C06088		**460**	**920**	**920**	**1,380**

C216

Periodics Report for the Pico Rivera

2015 - 2017

DESCRIPTION	PIPE_LOCN	FREQUENC	START DAT	INACTIVE DATE	PIPE LENGTH	2015	2016	2017
PM S09C06100								
H; Mapsheet No. 2023 - CarRon From Mh 125 to Mh 126 (	0125/2023-0126/2023	90 DAYS	6/25/2005		344	1,376	1,376	1,376
Summary for 'PM' = S09C06100					**344**	**1,376**	**1,376**	**1,376**
PM S09C06103								
H; Mapsheet No. 2024 - Slauson Ave. From Mh 392 to Mh	0392/2024-0393/2024	120 DAYS	8/20/2005		260	520	520	520
Summary for 'PM' = S09C06103					**260**	**520**	**520**	**520**
PM S09C06110								
H; Mapsheet No. 1972 - Claymore St From Mh 46 to Mh 45	0045/1972-0046/1972	120 DAYS	1/9/2006		291	582	582	582
Summary for 'PM' = S09C06110					**291**	**582**	**582**	**582**
PM S09C06116								
H; Mapsheet No. 2025 - Songfest Dr. From Mh 75 to Mh 7	0075/2025-0076/2025	90 DAYS	5/13/2006		323	1,292	1,292	1,292
Summary for 'PM' = S09C06116					**323**	**1,292**	**1,292**	**1,292**
PM S09C06126								
H; Mapsheet No. 2022 - Beverly Bl. From Mh 361 to Mh 39	0391/2022-0392/2022	90 DAYS	7/6/2007		280	1,120	1,120	1,120
H; Mapsheet No. 2022 - Beverly Bl. From Mh 361 to Mh 39	0361/2022-0392/2022	90 DAYS	7/6/2007		313	1,252	1,252	1,252
Summary for 'PM' = S09C06126					**593**	**2,372**	**2,372**	**2,372**
PM S09C202301								
H:Mapsheet No.2023-R/W N/O Rosehedge From Mh 483 to	0485/2023-0486/2023	90 DAYS	7/30/2012		132	528	528	528
H:Mapsheet No.2023-R/W N/O Rosehedge From Mh 483 to	0486/2023-TRNK/2023	90 DAYS	7/30/2012		40	160	160	160
H:Mapsheet No.2023-R/W N/O Rosehedge From Mh 483 to	0483/2023-0484/2023	90 DAYS	7/30/2012		350	1,400	1,400	1,400
H:Mapsheet No.2023-R/W N/O Rosehedge From Mh 483 to	0484/2023-0485/2023	90 DAYS	7/30/2012		350	1,400	1,400	1,400
Summary for 'PM' = S09C202301					**872**	**3,488**	**3,488**	**3,488**
PM S09C207501								
H: Mapsheet No. 2075 - Tagus St. From Mh 256 to 254(90	0254/2075-0256/2075	90 DAYS	8/24/2014		119	476	476	476
Summary for 'PM' = S09C207501					**119**	**476**	**476**	**476**

C217

Periodics Report for the Pico Rivera

2015 - 2017

DESCRIPTION	PIPE_LOCN	FREQUENC	START DAT	INACTIVE DATE	PIPE LENGTH	2015	2016	2017
PM S09C6049								
H: Mapsheet No. 1971 - Trojan St. : MH #108 to #111 (90	0108/1971-0111/1971	90 DAYS	5/2/2009		369	1,476	1,476	1,476
			Summary for 'PM' = S09C6049		**369**	**1,476**	**1,476**	**1,476**
PM S09C6050								
H: Mapsheet No. 1971 - Industry Av. : MH #108 to #116 (	0109/1971-0110/1971	60 DAYS	5/3/2009		317	951	951	951
H: Mapsheet No. 1971 - Industry Av. : MH #108 to #116 (	0110/1971-0116/1971	60 DAYS	5/3/2009		325	975	975	975
H: Mapsheet No. 1971 - Industry Av. : MH #108 to #116 (	0108/1971-0109/1971	60 DAYS	5/3/2009		285	855	855	855
			Summary for 'PM' = S09C6050		**927**	**2,781**	**2,781**	**2,781**
PM S09E00188								
H; Mapsheet No. 2023 - Alley N/O Whittier Bl. From T/l Eas	0812/2023-TRNK/2023	90 DAYS	5/14/2005		109	436	436	436
H; Mapsheet No. 2023 - Alley N/O Whittier Bl. From T/l Eas	0394/2023-0812/2023	90 DAYS	5/14/2005		194	776	776	776
			Summary for 'PM' = S09E00188		**303**	**1,212**	**1,212**	**1,212**
PM S10C00160								
R: Mapsheet No. 1971 -R/W N/O Telegraph Rd. : MH #17	0179/1971-0180/1971	90 DAYS	10/16/1997		354	1,416	1,416	1,416
R: Mapsheet No. 1971 -R/W N/O Telegraph Rd. : MH #17	0001/1972-0180/1971	90 DAYS	10/16/1997		393	1,572	1,572	1,572
			Summary for 'PM' = S10C00160		**747**	**2,988**	**2,988**	**2,988**
PM S10C00217								
R: Mapsheet No. 2022 - R/w S/o Harrell St : MH #456 to T	0454/2022-0455/2022	90 DAYS	7/24/1997		87	348	348	348
R: Mapsheet No. 2022 - R/w S/o Harrell St : MH #456 to T	0454/2022-0456/2022	90 DAYS	7/24/1997		148	592	592	592
R: Mapsheet No. 2022 - R/w S/o Harrell St : MH #456 to T	0455/2022-TRNK/2022	90 DAYS	7/24/1997		70	280	280	280
			Summary for 'PM' = S10C00217		**305**	**1,220**	**1,220**	**1,220**

C218

Periodics Report for the Pico Rivera

2015 - 2017

DESCRIPTION	PIPE_LOCN	FREQUENC	START DAT	INACTIVE DATE	PIPE LENGTH	2015	2016	2017
PM S10C00220								
R: Mapsheet No. 2023 - W/s Rosemead Blvd : MH #369 to	0370/2023-0371/2023	150 DAYS	10/23/1997		69	207	134	134
R: Mapsheet No. 2023 - W/s Rosemead Blvd : MH #369 to	0815/2023-0816/2023	150 DAYS	10/23/1997		42	126	84	884
R: Mapsheet No. 2023 - W/s Rosemead Blvd : MH #369 to	0369/2023-0814/2023	150 DAYS	10/23/1997		107	321	214	214
R: Mapsheet No. 2023 - W/s Rosemead Blvd : MH #369 to	0370/2023-0816/2023	150 DAYS	10/23/1997		144	432	288	288
R: Mapsheet No. 2023 - W/s Rosemead Blvd : MH #369 to	0814/2023-0815/2023	150 DAYS	10/23/1997		94	288	188	188
			Summary for 'PM' = S10C00220		**456**	**1,374**	**908**	**1,708**
PM S10C00221								
R: Mapsheet No. 2023 - S/s Mines Ave : MH #196 to #200	0197/2023-0198/2023	90 DAYS	10/23/1997		294	1,176	1,176	1,176
R: Mapsheet No. 2023 - S/s Mines Ave : MH #196 to #200	0196/2023-0197/2023	90 DAYS	10/23/1997		395	1,580	1,580	1,580
R: Mapsheet No. 2023 - S/s Mines Ave : MH #196 to #200	0198/2023-0199/2023	90 DAYS	10/23/1997		101	404	404	404
R: Mapsheet No. 2023 - S/s Mines Ave : MH #196 to #200	0199/2023-0200/2023	90 DAYS	10/23/1997		372	1,488	1,488	1,488
			Summary for 'PM' = S10C00221		**1,162**	**4,648**	**4,648**	**4,648**
PM S10C00222								
R: Mapsheet No. 2023 - Tobias St : MH #660 to #682 (90	0660/2023-0661/2023	90 DAYS	10/23/1997		60	240	240	240
R: Mapsheet No. 2023 - Tobias St : MH #660 to #682 (90	0663/2023-0667/2023	90 DAYS	10/23/1997		221	884	884	884
R: Mapsheet No. 2023 - Tobias St : MH #660 to #682 (90	0664/2023-0682/2023	90 DAYS	10/23/1997		356	1,424	1,424	1,424
R: Mapsheet No. 2023 - Tobias St : MH #660 to #682 (90	0661/2023-0662/2023	90 DAYS	10/23/1997		68	272	272	272
R: Mapsheet No. 2023 - Tobias St : MH #660 to #682 (90	0662/2023-0663/2023	90 DAYS	10/23/1997		350	1,400	1,400	1,400
R: Mapsheet No. 2023 - Tobias St : MH #660 to #682 (90	0664/2023-0667/2023	90 DAYS	10/23/1997		331	1,324	1,324	1,324
			Summary for 'PM' = S10C00222		**1,386**	**5,544**	**5,544**	**5,544**
PM S10C00223								
R: Mapsheet No. 2023 - Reichling Ln : MH #481 to #491 (	0482/2023-0491/2023	90 DAYS	10/23/1997		234	936	936	936
R: Mapsheet No. 2023 - Reichling Ln : MH #481 to #491 (	0481/2023-0482/2023	90 DAYS	10/23/1997		257	1,028	1,028	1,028
			Summary for 'PM' = S10C00223		**491**	**1,964**	**1,964**	**1,964**

C219

Periodics Report for the Pico Rivera

2015 - 2017

DESCRIPTION	PIPE_LOCN	FREQUENC	START DAT	INACTIVE DATE	PIPE LENGTH	2015	2016	2017
PM S10C00225								
R: Mapsheet No. 2024 - N/s Washington Blvd : MH #13 to	0011/2024-0012/2024	120 DAYS	11/1/1997		113	226	226	226
R: Mapsheet No. 2024 - N/s Washington Blvd : MH #13 to	0006/2024-0009/2024	120 DAYS	11/1/1997		84	168	168	168
R: Mapsheet No. 2024 - N/s Washington Blvd : MH #13 to	0010/2024-0011/2024	120 DAYS	11/1/1997		102	204	204	204
R: Mapsheet No. 2024 - N/s Washington Blvd : MH #13 to	0012/2024-0013/2024	120 DAYS	11/1/1997		152	304	304	304
R: Mapsheet No. 2024 - N/s Washington Blvd : MH #13 to	0005/2024-0006/2024	120 DAYS	11/1/1997		136	272	272	272
			Summary for 'PM' = S10C00225		**587**	**1,174**	**1,174**	**1,174**
PM S10C00229								
R: Mapsheet No. 2024 - Rex Rd : MH #324 to #351 (180	0325/2024-0329/2024	180 DAYS	12/27/1997		259	259	259	259
R: Mapsheet No. 2024 - Rex Rd : MH #324 to #351 (180	0329/2024-0351/2024	180 DAYS	12/27/1997		157	157	157	157
R: Mapsheet No. 2024 - Rex Rd : MH #324 to #351 (180	0324/2024-0325/2024	180 DAYS	12/27/1997		176	176	176	176
			Summary for 'PM' = S10C00229		**592**	**592**	**592**	**592**
PM S10C00230								
R: Mapsheet No. 2024 - Washington Blvd : MH #1 to MH 3	0004/2024-0021/2024	90 DAYS	9/4/2008		325	1,300	1,300	1,300
R: Mapsheet No. 2024 - Washington Blvd : MH #1 to MH 3	0031/2024-0032/2024	90 DAYS	9/4/2008		333	1,332	1,332	1,332
R: Mapsheet No. 2024 - Washington Blvd : MH #1 to MH 3	0002/2024-0003/2024	90 DAYS	9/4/2008		246	984	984	984
R: Mapsheet No. 2024 - Washington Blvd : MH #1 to MH 3	0003/2024-0004/2024	90 DAYS	9/4/2008		257	1,028	1,028	1,028
R: Mapsheet No. 2024 - Washington Blvd : MH #1 to MH 3	0030/2024-0031/2024	90 DAYS	9/4/2008		319	1,276	1,276	1,276
R: Mapsheet No. 2024 - Washington Blvd : MH #1 to MH 3	0001/2024-0002/2024	90 DAYS	9/4/2008		317	1,268	1,268	1,268
R: Mapsheet No. 2024 - Washington Blvd : MH #1 to MH 3	0021/2024-0032/2024	90 DAYS	9/4/2008		95	380	380	380
			Summary for 'PM' = S10C00230		**1,892**	**7,568**	**7,568**	**7,568**
PM S10C00231								
R: Mapsheet No. 2024 - Pico Vista Rd : MH #84 to #73 (9	0073/2024-0074/2024	90 DAYS	12/13/1997		76	304	304	304
R: Mapsheet No. 2024 - Pico Vista Rd : MH #84 to #73 (9	0083/2024-0084/2024	90 DAYS	12/13/1997		280	1,120	1,120	1,120
R: Mapsheet No. 2024 - Pico Vista Rd : MH #84 to #73 (9	0074/2024-0083/2024	90 DAYS	12/13/1997		327	1,308	1,308	1,308
			Summary for 'PM' = S10C00231		**683**	**2,732**	**2,732**	**2,732**

C220

Periodics Report for the Pico Rivera

2015 - 2017

DESCRIPTION	PIPE_LOCN	FREQUENC	START DAT	INACTIVE DATE	PIPE LENGTH	2015	2016	2017
PM S10C00232								
R: Mapsheet No. 2024 - Nan St : MH #308 to T/L East (90	0309/2024-0310/2024	90 DAYS	12/8/1997		328	1,312	1,312	1,312
R: Mapsheet No. 2024 - Nan St : MH #308 to T/L East (90	0310/2024-TRNK/2024	90 DAYS	12/8/1997		70	280	280	280
R: Mapsheet No. 2024 - Nan St : MH #308 to T/L East (90	0308/2024-0309/2024	90 DAYS	12/8/1997		302	1,208	1,208	1,208
			Summary for 'PM' = S10C00232		**700**	**2,800**	**2,800**	**2,800**
PM S10C00233								
R: Mapsheet No. 2024 - Lundahl Dr. : MH #175 to #209 (	0171/2024-0172/2024	180 DAYS	8/24/1997		347	347	347	347
R: Mapsheet No. 2024 - Lundahl Dr. : MH #175 to #209 (	0170/2024-0209/2024	180 DAYS	8/24/1997		271	271	271	271
R: Mapsheet No. 2024 - Lundahl Dr. : MH #175 to #209 (	0173/2024-0174/2024	180 DAYS	8/24/1997		352	352	352	352
R: Mapsheet No. 2024 - Lundahl Dr. : MH #175 to #209 (	0172/2024-0173/2024	180 DAYS	8/24/1997		347	347	347	347
R: Mapsheet No. 2024 - Lundahl Dr. : MH #175 to #209 (	0174/2024-0175/2024	180 DAYS	8/24/1997		206	206	206	206
R: Mapsheet No. 2024 - Lundahl Dr. : MH #175 to #209 (	0170/2024-0171/2024	180 DAYS	8/24/1997		308	308	308	308
			Summary for 'PM' = S10C00233		**1,831**	**1,831**	**1,831**	**1,831**
PM S10C00234								
R: Mapsheet No. 2024 - Burke St : M/H #402 TO T/L WES	0401/2024-0402/2024	90 DAYS	10/6/1997		252	1,008	1,008	1,008
R: Mapsheet No. 2024 - Burke St : M/H #402 TO T/L WES	0399/2024-0400/2024	90 DAYS	10/6/1997		263	1,052	1,052	1,052
R: Mapsheet No. 2024 - Burke St : M/H #402 TO T/L WES	0398/2024-TRNK/2024	90 DAYS	10/6/1997		79	316	316	316
R: Mapsheet No. 2024 - Burke St : M/H #402 TO T/L WES	0400/2024-0401/2024	90 DAYS	10/6/1997		355	1,420	1,420	1,420
R: Mapsheet No. 2024 - Burke St : M/H #402 TO T/L WES	0398/2024-0399/2024	90 DAYS	10/6/1997		245	980	980	980
			Summary for 'PM' = S10C00234		**1,194**	**4,776**	**4,776**	**4,776**
PM S10C00386								
R: Mapsheet No. 2022 - Amistad Ave : MH #62 to #35 (90	0035/2022-0062/2022	90 DAYS	2/18/1998		326	1,304	1,304	1,304
			Summary for 'PM' = S10C00386		**326**	**1,304**	**1,304**	**1,304**
PM S10C00387								
R: Mapsheet No. 2023 - Birchleaf Ave : MH #100 to #103	0100/2023-0101/2023	90 DAYS	2/18/1998		193	772	772	772
R: Mapsheet No. 2023 - Birchleaf Ave : MH #100 to #103	0101/2023-0103/2023	90 DAYS	2/18/1998		193	772	772	772
			Summary for 'PM' = S10C00387		**386**	**1,544**	**1,544**	**1,544**

C221

Periodics Report for the Pico Rivera

2015 - 2017

DESCRIPTION	PIPE_LOCN	FREQUENC	START DAT	INACTIVE DATE	PIPE LENGTH	2015	2016	2017
PM S10C00388								
R: Mapsheet No. 2024 - Rivera Rd : MH #250 to T/L West	0252/2024-0253/2024	90 DAYS	2/18/1998		310	1,240	1,240	1,240
R: Mapsheet No. 2024 - Rivera Rd : MH #250 to T/L West	0253/2024-TRNK/2024	90 DAYS	2/18/1998		130	520	520	520
R: Mapsheet No. 2024 - Rivera Rd : MH #250 to T/L West	0250/2024-0251/2024	90 DAYS	2/18/1998		246	984	984	984
R: Mapsheet No. 2024 - Rivera Rd : MH #250 to T/L West	0251/2024-0252/2024	90 DAYS	2/18/1998		141	564	564	564
			Summary for 'PM' = S10C00388		**827**	**3,308**	**3,308**	**3,308**
PM S10C00423								
R: Mapsheet No. 2024 - Bequette Ave.: M/H #8 to #6 (90	0006/2024-0007/2024	90 DAYS	3/1/1998		222	888	888	888
R: Mapsheet No. 2024 - Bequette Ave.: M/H #8 to #6 (90	0007/2024-0008/2024	90 DAYS	3/1/1998		186	744	744	744
			Summary for 'PM' = S10C00423		**408**	**1,632**	**1,632**	**1,632**
PM S10C00436								
R: Mapsheet No. 2022 - Alley n/o Whittier Blvd : MH #146	0146/2022-0159/2022	60 DAYS	3/15/1999		275	825	825	825
R: Mapsheet No. 2022 - Alley n/o Whittier Blvd : MH #146	0159/2022-0160/2022	60 DAYS	3/15/1999		276	828	828	828
			Summary for 'PM' = S10C00436		**551**	**1,653**	**1,653**	**1,653**
PM S10C00445								
R: Mapsheet No. 2022: - Paramount Blvd.: MH# 283 to 28	0283/2022-0284/2022	90 DAYS	4/14/2000		194	776	776	776
R: Mapsheet No. 2022: - Paramount Blvd.: MH# 283 to 28	0285/2022-0286/2022	90 DAYS	4/14/2000		53	212	212	212
R: Mapsheet No. 2022: - Paramount Blvd.: MH# 283 to 28	0284/2022-0285/2022	90 DAYS	4/14/2000		64	256	256	256
			Summary for 'PM' = S10C00445		**311**	**1,244**	**1,244**	**1,244**
PM S10C00447								
R: Mapsheet No 1972-Passions From MH 68 to MH 12 in C	0011/2025-0751/2025	90 DAYS	8/22/1999		82	328	328	328
R: Mapsheet No 1972-Passions From MH 68 to MH 12 in C	0011/2025-0012/2025	90 DAYS	8/22/1999		134	536	536	536
R: Mapsheet No 1972-Passions From MH 68 to MH 12 in C	0751/2025-0068/1972	90 DAYS	8/22/1999		152	608	608	608
			Summary for 'PM' = S10C00447		**368**	**1,472**	**1,472**	**1,472**

C222

Periodics Report for the Pico Rivera

2015 - 2017

DESCRIPTION	PIPE_LOCN	FREQUENC	START DAT	INACTIVE DATE	PIPE LENGTH	2015	2016	2017
PM S10C00468								
R: Mapsheet No.2023-Homebrook St From MH 334 to MH	0327/2023-0335/2023	180 DAYS	9/15/2001		256	256	256	256
R: Mapsheet No.2023-Homebrook St From MH 334 to MH	0334/2023-0335/2023	180 DAYS	9/15/2001		238	238	238	238
			Summary for 'PM' = S10C00468		**494**	**494**	**494**	**494**
PM S10C00656								
R: Mapsheet No.2024-Canford St. From MH 304 to MH 301	0301/2024-0302/2024	120 DAYS	1/19/2002		376	752	752	752
R: Mapsheet No.2024-Canford St. From MH 304 to MH 301	0302/2024-0303/2024	120 DAYS	1/19/2002		326	652	652	652
R: Mapsheet No.2024-Canford St. From MH 304 to MH 301	0303/2024-0304/2024	120 DAYS	1/19/2002		222	444	444	444
			Summary for 'PM' = S10C00656		**924**	**1,848**	**1,848**	**1,848**
PM S10C00658								
R: Mapsheet 1971-Coral Lane From MH 304 to mh 307 (12	0306/1971-0307/1971	120 DAYS	1/23/2002		314	628	628	628
R: Mapsheet 1971-Coral Lane From MH 304 to mh 307 (12	0305/1971-0306/1971	120 DAYS	1/23/2002		300	600	600	600
R: Mapsheet 1971-Coral Lane From MH 304 to mh 307 (12	0304/1971-0305/1971	120 DAYS	1/23/2002		302	604	604	604
			Summary for 'PM' = S10C00658		**916**	**1,832**	**1,832**	**1,832**
PM S10C00667								
R:Mapsheet No.2023-R/W N/O Rosehedge From Mh 483 to	0486/2023-TRNK/2023	90 DAYS	5/23/2002		40	160	160	160
R:Mapsheet No.2023-R/W N/O Rosehedge From Mh 483 to	0484/2023-0485/2023	90 DAYS	5/23/2002		350	1,400	1,400	1,400
R:Mapsheet No.2023-R/W N/O Rosehedge From Mh 483 to	0485/2023-0486/2023	90 DAYS	5/23/2002		132	528	528	528
R:Mapsheet No.2023-R/W N/O Rosehedge From Mh 483 to	0483/2023-0484/2023	90 DAYS	5/23/2002		350	1,400	1,400	1,400
			Summary for 'PM' = S10C00667		**872**	**3,488**	**3,488**	**3,488**
PM S10C00696								
R: Mapsheet No. 2024 - Nan From Mh 305 to Mh 308 (120	0306/2024-0307/2024	120 DAYS	7/24/2002		329	658	658	658
R: Mapsheet No. 2024 - Nan From Mh 305 to Mh 308 (120	0307/2024-0308/2024	120 DAYS	7/24/2002		351	702	702	702
R: Mapsheet No. 2024 - Nan From Mh 305 to Mh 308 (120	0305/2024-0306/2024	120 DAYS	7/24/2002		299	598	598	598
			Summary for 'PM' = S10C00696		**979**	**1,958**	**1,958**	**1,958**

C223

Periodics Report for the Pico Rivera

2015 - 2017

DESCRIPTION	PIPE_LOCN	FREQUENC	START DAT	INACTIVE DATE	PIPE LENGTH	2015	2016	2017
PM S10C00703								
R; Mapsheet No. 2024 - Washington Bl. From Mh 21 to Mh	0004/2024-0021/2024	90 DAYS	7/7/2004		325	1,300	1,300	1,300
Summary for 'PM' = S10C00703					**325**	**1,300**	**1,300**	**1,300**
PM S10C00704								
R; Mapsheet No. 2024 - Citronell Ave. From Mh 276 to Mh	0275/2024-0276/2024	90 DAYS	7/17/2004		265		530	530
Summary for 'PM' = S10C00704					**265**		**530**	**530**
PM S10C00706								
R; Mapsheet No. 2024 - Passons Bl. From Mh 402 to Mh 4	0402/2024-0403/2024	90 DAYS	6/13/2004		266	1,064	1,064	1,064
Summary for 'PM' = S10C00706					**266**	**1,064**	**1,064**	**1,064**
PM S10C00712								
R; Mapsheet No. 2023 - 6300TH Block of Rosemead From	0304/2023-0305/2023	90 DAYS	4/9/2005		328	1,312	1,312	1,312
Summary for 'PM' = S10C00712					**328**	**1,312**	**1,312**	**1,312**
PM S10C00717								
R. Mapsheet No. 2024 - Nan St. From Mh 337 to Mh 335 (	0335/2024-0337/2024	120 DAYS	5/25/2005		362	724	724	724
R. Mapsheet No. 2024 - Nan St. From Mh 337 to Mh 335 (	0334/2024-0335/2024	120 DAYS	5/25/2005		248	496	496	496
Summary for 'PM' = S10C00717					**610**	**1,220**	**1,220**	**1,220**
PM S10C0733								
R: Mapsheet No.2025-Claymore St. From Mh 74 To 75 (	0074/2025-0075/2025	60 DAYS	4/25/2009		259	777	777	777
Summary for 'PM' = S10C0733					**259**	**777**	**777**	**777**
PM S10C0735								
R: Mapsheet No.2022 - Fir St From Mh 163 To 164 (90	0163/2022-0164/2022	90 DAYS	9/14/2009		316	1,264	1,264	1,264
Summary for 'PM' = S10C0735					**316**	**1,264**	**1,264**	**1,264**

C224

Periodics Report for the Pico Rivera

2015 - 2017

DESCRIPTION	PIPE_LOCN	FREQUENC	START DAT	INACTIVE DATE	PIPE LENGTH	2015	2016	2017
PM S10C2024								
R: Mapsheet No.2024 - Bequtte Ave. From Mh 331 To 332	0331/2024-0332/2024	90 DAYS	8/2/2011		228	916	916	916
			Summary for 'PM' = S10C2024		**228**	**916**	**916**	**916**
PM S10C202401								
R: Mapsheet No.2024 - N/S Washington Bl.. From Mh 5 To	0006/2024-0009/2024	120 DAYS	8/9/2012		84	168	168	168
R: Mapsheet No.2024 - N/S Washington Bl.. From Mh 5 To	0005/2024-0006/2024	120 DAYS	8/9/2012		136	272	272	272
			Summary for 'PM' = S10C202401		**220**	**440**	**440**	**440**
PM S10CR0140								
RP: Mapsheet 2024 R/W N/O Nan St. MH #139 to #141	0139/2024-0140/2024	18 MONTHS	5/11/2001		301		301	301
RP: Mapsheet 2024 R/W N/O Nan St. MH #139 to #141	0140/2024-0141/2024	18 MONTHS	5/11/2001		247		247	247
			Summary for 'PM' = S10CR0140		**548**		**548**	**548**
PM S10CR0240								
RP: Mapsheet No.2024-Aero Dr. From Mh 445 to Mh 447	0445/2024-0446/2024	18 MONTHS	7/23/2002		385		385	385
RP: Mapsheet No.2024-Aero Dr. From Mh 445 to Mh 447	0446/2024-0447/2024	18 MONTHS	7/23/2002		359		359	359
			Summary for 'PM' = S10CR0240		**744**		**744**	**744**
PM S10CR0247								
RP: Mapsheet No.1971-Birchleaf Ave From Mh 265 to Mh 2	0263/1971-0264/1971	18 MONTHS	7/25/2002		221		211	211
RP: Mapsheet No.1971-Birchleaf Ave From Mh 265 to Mh 2	0264/1971-0265/1971	18 MONTHS	7/25/2002		146		146	146
			Summary for 'PM' = S10CR0247		**367**		**357**	**357**
PM S10CR0248								
RP: Mapsheet No.2024-Nan St. From Mh 305 to Mh 310	0309/2024-0310/2024	18 MONTHS	7/24/2002		328		328	328
RP: Mapsheet No.2024-Nan St. From Mh 305 to Mh 310	0307/2024-0308/2024	18 MONTHS	7/24/2002		351		351	351
RP: Mapsheet No.2024-Nan St. From Mh 305 to Mh 310	0308/2024-0309/2024	18 MONTHS	7/24/2002		302		302	302
RP: Mapsheet No.2024-Nan St. From Mh 305 to Mh 310	0305/2024-0306/2024	18 MONTHS	7/24/2002		299		299	299
RP: Mapsheet No.2024-Nan St. From Mh 305 to Mh 310	0306/2024-0307/2024	18 MONTHS	7/24/2002		329		329	329
			Summary for 'PM' = S10CR0248		**1,609**		**1,609**	**1,609**

C225

Periodics Report for the Pico Rivera

2015 - 2017

DESCRIPTION	PIPE_LOCN	FREQUENC	START DAT	INACTIVE DATE	PIPE LENGTH	2015	2016	2017
PM S10CR0250								
RP: Mapsheet No.1971-Warvale Ave. : MH #218 to #224	0218/1971-0224/1971	18 MONTHS	8/1/2002		237		237	237
			Summary for 'PM' = S10CR0250		**237**		**237**	**237**
PM S10CR0291								
RP: Mapsheet No.2024-Eglise Ave From Mh 217 to Mh 202	0217/2024-0218/2024	18 MONTHS	6/26/2002		100		100	100
RP: Mapsheet No.2024-Eglise Ave From Mh 217 to Mh 202	0202/2024-0218/2024	18 MONTHS	6/26/2002		275		275	275
			Summary for 'PM' = S10CR0291		**375**		**375**	**375**
PM S10CR0292								
RP: Mapsheet No.2024-Loch Alene Ave From Mh 23 to Mh	0021/2024-0022/2024	18 MONTHS	6/26/2002		235		235	235
RP: Mapsheet No.2024-Loch Alene Ave From Mh 23 to Mh	0022/2024-0023/2024	18 MONTHS	6/26/2002		175		175	175
RP: Mapsheet No.2024-Loch Alene Ave From Mh 23 to Mh	0004/2024-0021/2024	18 MONTHS	6/26/2002		325		325	325
			Summary for 'PM' = S10CR0292		**735**		**735**	**735**
PM S10CR0295								
RP: Mapsheet No.1971-Manzanar Ave . From Mh 218 to M	0217/1971-0218/1971	18 MONTHS	10/16/2002		194		194	194
			Summary for 'PM' = S10CR0295		**194**		**194**	**194**
PM S10CR0322								
RP: Mapsheet No.2022-Los Toros Ave From Mh 373 to Mh	0373/2022-0388/2022	18 MONTHS	3/13/2003		323		323	
RP: Mapsheet No.2022-Los Toros Ave From Mh 373 to Mh	0237/2022-0387/2022	18 MONTHS	3/13/2003		256		256	
RP: Mapsheet No.2022-Los Toros Ave From Mh 373 to Mh	0387/2022-0388/2022	18 MONTHS	3/13/2003		219		219	
			Summary for 'PM' = S10CR0322		**798**		**798**	
PM S10CR0329								
RP: Mapsheet No.2024-Myron St. From Mh 455 to Mh 451	0448/2024-0449/2024	18 MONTHS	6/5/2003		350	350	350	
RP: Mapsheet No.2024-Myron St. From Mh 455 to Mh 451	0449/2024-0450/2024	18 MONTHS	6/5/2003		299	299	299	
RP: Mapsheet No.2024-Myron St. From Mh 455 to Mh 451	0448/2024-0455/2024	18 MONTHS	6/5/2003		268	268	268	
RP: Mapsheet No.2024-Myron St. From Mh 455 to Mh 451	0450/2024-0451/2024	18 MONTHS	6/5/2003		227	277	277	
			Summary for 'PM' = S10CR0329		**1,144**	**1,194**	**1,194**	

C226

Periodics Report for the Pico Rivera

2015 - 2017

DESCRIPTION	PIPE_LOCN	FREQUENC	START DAT	INACTIVE DATE	PIPE LENGTH	2015	2016	2017
PM S10CR0375								
RP: Mapsheet No.2023-S/S Homebrook St. From Mh 336 t	0336/2023-0337/2023	18 MONTHS	12/31/2003		118	118		118
RP: Mapsheet No.2023-S/S Homebrook St. From Mh 336 t	0338/2023-0339/2023	18 MONTHS	12/31/2003		182	182		182
RP: Mapsheet No.2023-S/S Homebrook St. From Mh 336 t	0337/2023-0338/2023	18 MONTHS	12/31/2003		259	259		259
			Summary for 'PM' = S10CR0375		**559**	**559**		**559**
PM S10CR0376								
RP: Mapsheet No.2023-Rosemead Blvd. From Mh 236 to M	0376/2023-0377/2023	18 MONTHS	12/31/2003		332	332		332
RP: Mapsheet No.2023-Rosemead Blvd. From Mh 236 to M	0235/2023-0377/2023	18 MONTHS	12/31/2003		344	344		344
RP: Mapsheet No.2023-Rosemead Blvd. From Mh 236 to M	0240/2023-0241/2023	18 MONTHS	12/31/2003		248	248		248
RP: Mapsheet No.2023-Rosemead Blvd. From Mh 236 to M	0239/2023-0240/2023	18 MONTHS	12/31/2003		210	210		210
RP: Mapsheet No.2023-Rosemead Blvd. From Mh 236 to M	0236/2023-0237/2023	18 MONTHS	12/31/2003		190	190		190
RP: Mapsheet No.2023-Rosemead Blvd. From Mh 236 to M	0237/2023-0238/2023	18 MONTHS	12/31/2003		208	208		208
RP: Mapsheet No.2023-Rosemead Blvd. From Mh 236 to M	0238/2023-0239/2023	18 MONTHS	12/31/2003		270	270		270
RP: Mapsheet No.2023-Rosemead Blvd. From Mh 236 to M	0235/2023-0236/2023	18 MONTHS	12/31/2003		190	190		190
			Summary for 'PM' = S10CR0376		**1,992**	**1,992**		**1,992**
PM S10CR0377								
RP: Mapsheet No.2023-Recihling Lane From Mh 547 to Mh	0529/2023-0531/2023	18 MONTHS	12/31/2003		282	282		282
RP: Mapsheet No.2023-Recihling Lane From Mh 547 to Mh	0531/2023-0532/2023	18 MONTHS	12/31/2003		282	282		282
RP: Mapsheet No.2023-Recihling Lane From Mh 547 to Mh	0532/2023-0547/2023	18 MONTHS	12/31/2003		282	282		282
			Summary for 'PM' = S10CR0377		**846**	**846**		**846**

Total Pipe Length (ft):	**52,544 (9.95 miles)**		
Grand Total (ft):	**132,152**	**136,858**	**139,854**
Grand Total (mile):	**25.03**	**25.92**	**26.49**
Sewers (count):	**204**	**212**	**219**

C227

Periodics Report for the Palos Verdes Estates

2015 - 2017

DESCRIPTION	PIPE_LOCN	FREQUENC	START DAT	INACTIVE DATE	PIPE LENGTH	2015	2016	2017
PM S08S00062								
ROOTSAW: MAPSHEET 1490-CHELSEA MH 37 TO MH 38	0037/1490-0038/1490	180 DAYS	5/29/2014		231	231	231	231
			Summary for 'PM' = S08S00062		**231**	**231**	**231**	**231**
PM S09S00059								
H: Mapsheet No. 1543 -Tejon Pl. : MH #176 to #177	0176/1543-0177/1543	150 DAYS	9/2/2001		349	1,147	698	698
			Summary for 'PM' = S09S00059		**349**	**1,147**	**698**	**698**
PM S09S0017A								
ROOTSAW: Mapsheet No. 1597 - R/W N/O Via Solano : Mh	0065/1597-0066/1597	60 DAYS	7/28/2014		286	572	572	572
ROOTSAW: Mapsheet No. 1597 - R/W N/O Via Solano : Mh	0077/1597-0078/1597	60 DAYS	7/28/2014		181	362	362	362
ROOTSAW: Mapsheet No. 1597 - R/W N/O Via Solano : Mh	0067/1597-0096/1597	60 DAYS	7/28/2014		346	692	692	692
ROOTSAW: Mapsheet No. 1597 - R/W N/O Via Solano : Mh	0066/1597-0067/1597	60 DAYS	7/28/2014		325	650	650	650
ROOTSAW: Mapsheet No. 1597 - R/W N/O Via Solano : Mh	0077/1597-0096/1597	60 DAYS	7/28/2014		60	120	120	120
ROOTSAW: Mapsheet No. 1597 - R/W N/O Via Solano : Mh	0078/1597-0101/1543	60 DAYS	7/28/2014		205	410	410	410
			Summary for 'PM' = S09S0017A		**1,403**	**2,806**	**2,806**	**2,806**
PM S09S001A								
Rootsaw :Mapsheet No.1598- Via Vilamonte from Mh 449 t	0447/1598-0448/1598	90 DAYS	3/7/2011		247	988	988	988
Rootsaw :Mapsheet No.1598- Via Vilamonte from Mh 449 t	0449/1598-0470/1598	90 DAYS	3/7/2011		48	192	192	192
Rootsaw :Mapsheet No.1598- Via Vilamonte from Mh 449 t	0447/1598-0470/1598	90 DAYS	3/7/2011		160	640	640	640
			Summary for 'PM' = S09S001A		**455**	**1,820**	**1,820**	**1,820**
PM S09S002A								
Rootsaw :Mapsheet No.1544- R/W N/O Via La Brea from M	0829/1544-1006/1544	90 DAYS	5/6/2011		277	1,108	1,108	1,108
			Summary for 'PM' = S09S002A		**277**	**1,108**	**1,108**	**1,108**
PM S09S004A								
Rootsaw :Mapsheet No.1490- Via Zurita Mh 286 to 287	0286/1490-0287/1490	90 DAYS	5/6/2011		242	968	968	968
			Summary for 'PM' = S09S004A		**242**	**968**	**968**	**968**

C228

Periodics Report for the Palos Verdes Estates

2015 - 2017

DESCRIPTION	PIPE_LOCN	FREQUENC	START DAT	INACTIVE DATE	PIPE LENGTH	2015	2016	2017
PM S09S00604								
H: Mapsheet No.1491-Via Anacapa From MH 423 to MH 42	0424/1491-CO/1491	120 DAYS	5/6/1999		130	390	390	390
H: Mapsheet No.1491-Via Anacapa From MH 423 to MH 42	0423/1491-S/1491	120 DAYS	5/6/1999		312	936	936	936
			Summary for 'PM' = S09S00604		**442**	**1,326**	**1,326**	**1,326**
PM S09S00740								
H: Mapsheet No. 1543 - Via Alameda: Mh 231 to 6	0004/1543-0006/1543	90 DAYS	3/18/2003		50	200	200	200
H: Mapsheet No. 1543 - Via Alameda: Mh 231 to 6	0003/1543-0231/1543	90 DAYS	3/18/2003		158	632	632	632
H: Mapsheet No. 1543 - Via Alameda: Mh 231 to 6	0003/1543-0004/1543	90 DAYS	3/18/2003		538	2,152	2,152	2,152
			Summary for 'PM' = S09S00740		**746**	**2,984**	**2,984**	**2,984**
PM S09S00789								
Root-saw: Mapsheet No. 1598 - Via Valmonte: Mh 449 to 4	0449/1598-0470/1598	90 DAYS	8/10/2004		48	192	192	192
Root-saw: Mapsheet No. 1598 - Via Valmonte: Mh 449 to 4	0447/1598-0470/1598	90 DAYS	8/10/2004		160	640	640	640
Root-saw: Mapsheet No. 1598 - Via Valmonte: Mh 449 to 4	0447/1598-0448/1598	90 DAYS	8/10/2004		247	988	988	988
			Summary for 'PM' = S09S00789		**455**	**1,820**	**1,820**	**1,820**
PM S09S00792								
Root-saw: Mapsheet No. 1489 - Alley S/O Via Media Mh 28	0027/1489-0028/1489	90 DAYS	8/10/2004		136	544	544	544
			Summary for 'PM' = S09S00792		**136**	**544**	**544**	**544**
PM S09S00793								
Root-saw: Mapsheet No. 1490 - R/W S/O Paseo La Cresta:	0452/1490-0462/1490	120 DAYS	1/22/2008		350	1,050	1,050	1,050
			Summary for 'PM' = S09S00793		**350**	**1,050**	**1,050**	**1,050**
PM S09S00794								
Root-saw: Mapsheet No. 1490 - Via Estudillo: Mh 140 to 1	0140/1490-0141/1490	90 DAYS	8/10/2004		258	1,032	1,032	1,032
			Summary for 'PM' = S09S00794		**258**	**1,032**	**1,032**	**1,032**

C229

Periodics Report for the Palos Verdes Estates

2015 - 2017

DESCRIPTION	PIPE_LOCN	FREQUENC	START DAT	INACTIVE DATE	PIPE LENGTH	2015	2016	2017
PM S09S00795								
Root-saw: Mapsheet No. 1490 - R/W W/O Dalton Road: M	0436/1490-CO/1490	90 DAYS	1/22/2008		152	608	608	608
			Summary for 'PM' = S09S00795		**152**	**608**	**608**	**608**
PM S09S00796								
Root-saw: Mapsheet No.1490 - R/W S/O Paseo La Cresta:	0467/1490-0468/1490	90 DAYS	1/22/2008		103	412	412	412
Root-saw: Mapsheet No.1490 - R/W S/O Paseo La Cresta:	0468/1490-0469/1490	90 DAYS	1/22/2008		222	888	888	888
			Summary for 'PM' = S09S00796		**325**	**1,300**	**1,300**	**1,300**
PM S09S00798								
Root-saw: Mapsheet No. 1491 - R/W E/O Chelsea Road: M	0052/1491-0053/1491	90 DAYS	8/10/2004		226	904	904	904
Root-saw: Mapsheet No. 1491 - R/W E/O Chelsea Road: M	0054/1491-0055/1491	90 DAYS	8/10/2004		252	1,008	1,008	1,008
Root-saw: Mapsheet No. 1491 - R/W E/O Chelsea Road: M	0053/1491-0054/1491	90 DAYS	8/10/2004		298	1,192	1,192	1,192
Root-saw: Mapsheet No. 1491 - R/W E/O Chelsea Road: M	0055/1491-0056/1491	90 DAYS	8/10/2004		178	712	712	712
Root-saw: Mapsheet No. 1491 - R/W E/O Chelsea Road: M	0054/1491-0055/1491	60 DAYS	8/10/2014		226	452	452	452
Root-saw: Mapsheet No. 1491 - R/W E/O Chelsea Road: M	0052/1491-0053/1491	60 DAYS	8/10/2014		252	504	504	504
Root-saw: Mapsheet No. 1491 - R/W E/O Chelsea Road: M	0053/1491-0054/1491	60 DAYS	8/10/2014		298	596	596	596
Root-saw: Mapsheet No. 1491 - R/W E/O Chelsea Road: M	0055/1491-0056/1491	60 DAYS	8/10/2014		178	356	356	356
			Summary for 'PM' = S09S00798		**1,908**	**5,724**	**5,724**	**5,724**
PM S09S007A								
Rootsaw :Mapsheet No.1491- R/W E/O Thorley Pl Mh 62	0062/1491-CO/1491	90 DAYS	5/6/2011		77	308	308	308
			Summary for 'PM' = S09S007A		**77**	**308**	**308**	**308**
PM S09S00800								
Root-saw: Mapsheet No. 1491 - Via Romero: Mh 734 to 73	0735/1491-0736/1491	90 DAYS	8/10/2004		349	1,396	1,396	1,396
Root-saw: Mapsheet No. 1491 - Via Romero: Mh 734 to 73	0734/1491-0735/1491	90 DAYS	8/10/2004		259	1,036	1,036	1,036
			Summary for 'PM' = S09S00800		**608**	**2,432**	**2,432**	**2,432**

C230

Periodics Report for the Palos Verdes Estates

2015 - 2017

DESCRIPTION	PIPE_LOCN	FREQUENC	START DAT	INACTIVE DATE	PIPE LENGTH	2015	2016	2017
PM S09S00818								
Root-saw: Mapsheet No. 1491 - R/W E/O Via Valdes : MH	0376/1491-0377/1491	90 DAYS	5/13/2007		172	688	688	688
			Summary for 'PM' = S09S00818		**172**	**688**	**688**	**688**
PM S09S00820								
H: Mapsheet No. 1491 - Via Carrillo: MH #240 to MH #241	0240/1491-0241/1491	90 DAYS	5/1/2009		274	1,096	1,096	1,096
			Summary for 'PM' = S09S00820		**274**	**1,096**	**1,096**	**1,096**
PM S09S00834								
H: Mapsheet No. C-1490 R/W W/O Via Conejo : MH 396	0396/1490-CO/1490	180 DAYS	1/2/2009		103	206	206	206
			Summary for 'PM' = S09S00834		**103**	**206**	**206**	**206**
PM S09S008A								
Rootsaw :Mapsheet No:1491-R/W B/T Via Rivera & Carrill	0275/1491-0276/1491	90 DAYS	5/6/2011		100	400	400	400
			Summary for 'PM' = S09S008A		**100**	**400**	**400**	**400**
PM S09S01001								
ROOT SAW: Mapsheet No. 1543 - Via Selva : Mh 234 to 24	0237/1543-0238/1543	60 DAYS	8/1/2010		116	696	696	696
ROOT SAW: Mapsheet No. 1543 - Via Selva : Mh 234 to 24	0236/1543-0237/1543	60 DAYS	8/1/2010		350	2,100	2,100	2,100
ROOT SAW: Mapsheet No. 1543 - Via Selva : Mh 234 to 24	0235/1543-0250/1543	60 DAYS	8/1/2010		340	2,040	2,040	2,040
ROOT SAW: Mapsheet No. 1543 - Via Selva : Mh 234 to 24	0235/1543-0236/1543	60 DAYS	8/1/2010		386	2,316	2,316	2,316
ROOT SAW: Mapsheet No. 1543 - Via Selva : Mh 234 to 24	0234/1543-0250/1543	60 DAYS	8/1/2010		339	2,034	2,034	2,034
ROOT SAW: Mapsheet No. 1543 - Via Selva : Mh 234 to 24	0238/1543-0249/1543	60 DAYS	8/1/2010		58	348	348	348
			Summary for 'PM' = S09S01001		**1,589**	**9,534**	**9,534**	**9,534**
PM S09S01002								
ROOTSAW: Mapsheet No. 1543 - R/W Via Anita : Mh #251	0230/1543-0251/1543	90 DAYS	8/1/2010		71	426	426	426
			Summary for 'PM' = S09S01002		**71**	**426**	**426**	**426**

C231

Periodics Report for the Palos Verdes Estates

2015 - 2017

DESCRIPTION	PIPE_LOCN	FREQUENC	START DAT	INACTIVE DATE	PIPE LENGTH	2015	2016	2017
PM S09S01003								
H: Mapsheet No. 1543 - R/W S/O Via Tejon Mh 195 to 193	0193/1543-0194/1543	90 DAYS	8/1/2010		86	344	344	344
H: Mapsheet No. 1543 - R/W S/O Via Tejon Mh 195 to 193	0194/1543-0195/1543	90 DAYS	8/1/2010		198	792	792	792
			Summary for 'PM' = S09S01003		**284**	**1,136**	**1,136**	**1,136**
PM S09S011A								
Rootsaw :Mapsheet No:1490-Via Zurita Mh 287 to 284	0284/1490-0285/1490	90 DAYS	4/18/2011		265	1,060	1,060	1,060
Rootsaw :Mapsheet No:1490-Via Zurita Mh 287 to 284	0285/1490-0286/1490	90 DAYS	4/18/2011		105	420	420	420
Rootsaw :Mapsheet No:1490-Via Zurita Mh 287 to 284	0286/1490-0287/1490	90 DAYS	4/18/2011		242	968	968	968
			Summary for 'PM' = S09S011A		**612**	**2,448**	**2,448**	**2,448**
PM S09S015								
ROOTSAW: C-1490 @ VIA CORNELL FROM MH 152 TO MH	0148/1490-0152/1490	90 DAYS	3/6/2015		200	800	800	800
			Summary for 'PM' = S09S015		**200**	**800**	**800**	**800**
PM S09S016								
ROOTSAW: C-1544 @ RW N/O RINCON FROM MH 808 TO	0983/1544-0984/1544	90 DAYS	3/3/2015		193	772	772	772
ROOTSAW: C-1544 @ RW N/O RINCON FROM MH 808 TO	0984/1544-1064/1544	90 DAYS	3/3/2015		50	200	200	200
ROOTSAW: C-1544 @ RW N/O RINCON FROM MH 808 TO	0982/1544-1064/1544	90 DAYS	3/3/2015		302	1,208	1,208	1,208
ROOTSAW: C-1544 @ RW N/O RINCON FROM MH 808 TO	0808/1544-0983/1544	90 DAYS	3/3/2015		227	908	908	908
			Summary for 'PM' = S09S016		**772**	**3,088**	**3,088**	**3,088**
PM S09S0645								
Root Saw: C-1543- Via Palomino : Mh 65 To Mh 40	0041/1543-0042/1543	90 DAYS	9/8/2014		268	1,072	1,072	1,072
Root Saw: C-1543- Via Palomino : Mh 65 To Mh 40	0042/1543-0043/1543	90 DAYS	9/8/2014		223	892	892	892
Root Saw: C-1543- Via Palomino : Mh 65 To Mh 40	0043/1543-0044/1543	90 DAYS	9/8/2014		173	692	692	692
Root Saw: C-1543- Via Palomino : Mh 65 To Mh 40	0044/1543-0065/1543	90 DAYS	9/8/2014		87	348	348	348
Root Saw: C-1543- Via Palomino : Mh 65 To Mh 40	0040/1543-0041/1543	90 DAYS	9/8/2014		267	1,068	1,068	1,068
			Summary for 'PM' = S09S0645		**1,018**	**4,072**	**4,072**	**4,072**

C232

Periodics Report for the Palos Verdes Estates

2015 - 2017

DESCRIPTION	PIPE_LOCN	FREQUENC	START DAT	INACTIVE DATE	PIPE LENGTH	2015	2016	2017
PM S09S0673								
H:Mapsheet No.1491 VIA ROMERO FROM M/H 316 TO M/	0315/1491-0316/1491	90 DAYS	2/28/2008		55	220	220	220
H:Mapsheet No.1491 VIA ROMERO FROM M/H 316 TO M/	0313/1491-0314/1491	90 DAYS	2/28/2008		237	948	948	948
H:Mapsheet No.1491 VIA ROMERO FROM M/H 316 TO M/	0314/1491-0315/1491	90 DAYS	2/28/2008		351	1,404	1,404	1,404
			Summary for 'PM' = S09S0673		**643**	**2,572**	**2,572**	**2,572**
PM S09S0674								
H:Mapsheet No.1490- R/W E/O CHELSEA ROAD FROM M/	0041/1490-0042/1490	90 DAYS	2/28/2008		350	1,400	1,400	1,400
			Summary for 'PM' = S09S0674		**350**	**1,400**	**1,400**	**1,400**
PM S09S0675								
RootSaw:Mapsheet No.1543- R/W S/O VIA ALMAR FROM	0164/1543-0166/1543	90 DAYS	5/12/2007		152	608	608	608
RootSaw:Mapsheet No.1543- R/W S/O VIA ALMAR FROM	0166/1543-0167/1543	90 DAYS	5/12/2007		54	216	216	216
RootSaw:Mapsheet No.1543- R/W S/O VIA ALMAR FROM	0167/1543-0168/1543	90 DAYS	5/12/2007		116	464	464	464
			Summary for 'PM' = S09S0675		**322**	**1,288**	**1,288**	**1,288**
PM S09S0677								
RootSaw:Mapsheet No.1543- VIA LAS VEGAS FROM MH 98	0100/1543-0101/1543	120 DAYS	8/13/2014		218	218	218	218
RootSaw:Mapsheet No.1543- VIA LAS VEGAS FROM MH 98	0099/1543-0100/1543	120 DAYS	8/13/2014		238	238	238	238
RootSaw:Mapsheet No.1543- VIA LAS VEGAS FROM MH 98	0098/1543-0099/1543	120 DAYS	8/13/2014		240	240	240	240
			Summary for 'PM' = S09S0677		**696**	**696**	**696**	**696**
PM S09S0679								
RootSaw:Mapsheet No.1544- R/W S/O VIA DEL MONTE FR	0965/1544-0966/1544	90 DAYS	8/20/2013		193	772	772	772
			Summary for 'PM' = S09S0679		**193**	**772**	**772**	**772**
PM S09S0680								
RootSaw:Mapsheet No.1544- VIA CORONEL FROM MH 669	0669/1544-0681/1544	90 DAYS	9/6/2013		224	896	896	896
RootSaw:Mapsheet No.1544- VIA CORONEL FROM MH 669	0681/1544-0682/1544	90 DAYS	9/6/2013		228	912	912	912
			Summary for 'PM' = S09S0680		**452**	**1,808**	**1,808**	**1,808**

C233

Periodics Report for the Palos Verdes Estates

2015 - 2017

DESCRIPTION	PIPE_LOCN	FREQUENC	START DAT	INACTIVE DATE	PIPE LENGTH	2015	2016	2017
PM S09S0681								
RootSaw:Mapsheet No.1490- R/W N/O VIA VISALIA FROM	0851/1544-0852/1544	90 DAYS	9/4/2014		78	312	312	312
RootSaw:Mapsheet No.1490- R/W N/O VIA VISALIA FROM	0368/1490-0369/1490	90 DAYS	9/4/2014		253	1,012	1,012	1,012
RootSaw:Mapsheet No.1490- R/W N/O VIA VISALIA FROM	0852/1544-0368/1490	90 DAYS	9/4/2014		263	1,052	1,052	1,052
			Summary for 'PM' = S09S0681		**594**	**2,376**	**2,376**	**2,376**
PM S09S0754								
H:Mapsheet No. 1544 R/W N/O VIA DEL MONTE FROM M	0864/1544-L.H./1544	90 DAYS	10/29/2014		95	380	380	380
H:Mapsheet No. 1544 R/W N/O VIA DEL MONTE FROM M	0865/1544-L.H./1544	90 DAYS	10/29/2014		256	1,024	1,024	1,024
H:Mapsheet No. 1544 R/W N/O VIA DEL MONTE FROM M	0865/1544-0866/1544	90 DAYS	10/29/2014		48	192	192	192
H:Mapsheet No. 1544 R/W N/O VIA DEL MONTE FROM M	0863/1544-0864/1544	90 DAYS	10/29/2014		45	180	180	180
			Summary for 'PM' = S09S0754		**444**	**1,776**	**1,776**	**1,776**
PM S09S0756								
RootSaw:Mapsheet No.1491-R/W W/O PALOS VERDES WE	0285/1491-0286/1491	90 DAYS	9/4/2014		254	1,016	1,016	1,016
			Summary for 'PM' = S09S0756		**254**	**1,016**	**1,016**	**1,016**
PM S09S0770								
Rootsaw: Mapsheet No. 1490 - R/W W/O VIA LANDETA FR	0150/1490-0152/1490	90 DAYS	9/23/2014		150	600	600	600
			Summary for 'PM' = S09S0770		**150**	**600**	**600**	**600**
PM S09S0771								
Rootsaw :Mapsheet No:1489-R/W S/O Via Almar Mh 19 to	0128/1543-0019/1489	90 DAYS	9/25/2014		316	1,264	1,264	1,264
Rootsaw :Mapsheet No:1489-R/W S/O Via Almar Mh 19 to	0128/1543-0019/1489	90 DAYS	9/25/2014		316	1,264	1,264	1,264
			Summary for 'PM' = S09S0771		**632**	**2,528**	**2,528**	**2,528**
PM S09S0780								
Rootsaw:Mapsheet No.1544-Via Somonte from mh 887 to	0087/1544-0088/1544	90 DAYS	11/18/2014		220	880	880	880
			Summary for 'PM' = S09S0780		**220**	**880**	**880**	**880**

C234

Periodics Report for the Palos Verdes Estates

2015 - 2017

DESCRIPTION	PIPE_LOCN	FREQUENC	START DAT	INACTIVE DATE	PIPE LENGTH	2015	2016	2017
PM S09SRS016								
Rootsaw :Mapsheet No:1597 VIA NIVEL MH 7 TO 6	0006/1597-0007/1597	90 DAYS	1/2/2013		231	956	956	956
			Summary for 'PM' = S09SRS016		**231**	**956**	**956**	**956**
PM S09SRS021								
Rootsaw:Mapsheet No.1544-VIA ALAMITOS FROM M/H 77	0776/1544-0777/1544	90 DAYS	1/3/2013		116	464	464	464
			Summary for 'PM' = S09SRS021		**116**	**464**	**464**	**464**
PM S09SRS023								
HYDRO ROOTSAW:Mapsheet No.1543-VIA CAMPESINA FR	0272/1543-0192/1543	120 DAYS	11/10/2014		118	118	118	118
			Summary for 'PM' = S09SRS023		**118**	**118**	**118**	**118**
PM S09SRS026								
Rootsaw:Mapsheet No.1597-R/W E/O VIA COLORIN FROM	0054/1597-0055/1597	90 DAYS	9/2/2014		138	552	552	552
Rootsaw:Mapsheet No.1597-R/W E/O VIA COLORIN FROM	0056/1597-0057/1597	90 DAYS	9/2/2014		158	632	632	632
Rootsaw:Mapsheet No.1597-R/W E/O VIA COLORIN FROM	0055/1597-0056/1597	90 DAYS	9/2/2014		36	144	144	144
			Summary for 'PM' = S09SRS026		**332**	**1,328**	**1,328**	**1,328**
PM S10C0717								
R: Mapsheet No. 1491 - Oakley Rd Mh 70 To Mh 58	0058/1491-0090/1491	90 DAYS	10/29/2005		322	1,288	1,288	1,288
R: Mapsheet No. 1491 - Oakley Rd Mh 70 To Mh 58	0070/1491-0090/1491	90 DAYS	10/29/2005		182	728	728	728
			Summary for 'PM' = S10C0717		**504**	**2,016**	**2,016**	**2,016**
PM S10CR0001								
RP: Mapsheet No. 1491 - R/W S/O Via Borica: Mh 440 to 4	0440/1491-0448/1491	12 MONTHS	8/23/2004		200	200	200	200
RP: Mapsheet No. 1491 - R/W S/O Via Borica: Mh 440 to 4	0448/1491-0449/1491	12 MONTHS	8/23/2004		200	200	200	200
			Summary for 'PM' = S10CR0001		**400**	**400**	**400**	**400**
PM S10CR0001A								
RP: Mapsheet No. 1543 - R/W w/o Via Arroyo : MH #139 t	0139/1543-0140/1543	18 MONTHS	2/16/2011		125	125		125
			Summary for 'PM' = S10CR0001A		**125**	**125**		**125**

C235

Periodics Report for the Palos Verdes Estates

2015 - 2017

DESCRIPTION	PIPE_LOCN	FREQUENC	START DAT	INACTIVE DATE	PIPE LENGTH	2015	2016	2017
PM S10CR0010A								
RP: Mapsheet No. 1543 - Paseo Del Campo : MH #66 to M	0617/1544-0618/1544	18 MONTHS	12/7/2012		285	285		285
RP: Mapsheet No. 1543 - Paseo Del Campo : MH #66 to M	0069/1543-0070/1543	18 MONTHS	12/7/2012		221	221		221
RP: Mapsheet No. 1543 - Paseo Del Campo : MH #66 to M	0071/1543-0073/1543	18 MONTHS	12/7/2012		220	220		220
RP: Mapsheet No. 1543 - Paseo Del Campo : MH #66 to M	0618/1544-0619/1544	18 MONTHS	12/7/2012		372	372		372
RP: Mapsheet No. 1543 - Paseo Del Campo : MH #66 to M	0616/1544-0617/1544	18 MONTHS	12/7/2012		258	258		258
RP: Mapsheet No. 1543 - Paseo Del Campo : MH #66 to M	0616/1544-0073/1543	18 MONTHS	12/7/2012		353	353		353
RP: Mapsheet No. 1543 - Paseo Del Campo : MH #66 to M	0070/1543-0071/1543	18 MONTHS	12/7/2012		124	124		124
RP: Mapsheet No. 1543 - Paseo Del Campo : MH #66 to M	0068/1543-0069/1543	18 MONTHS	12/7/2012		147	147		147
RP: Mapsheet No. 1543 - Paseo Del Campo : MH #66 to M	0067/1543-0068/1543	18 MONTHS	12/7/2012		383	383		383
RP: Mapsheet No. 1543 - Paseo Del Campo : MH #66 to M	0066/1543-0067/1543	18 MONTHS	12/7/2012		306	306		306
RP: Mapsheet No. 1543 - Paseo Del Campo : MH #66 to M	0071/1543-0072/1543	18 MONTHS	12/7/2012		116	116		116
			Summary for 'PM' = S10CR0010A		**2,785**	**2,785**		**2,785**
PM S10CR0011A								
RP: Mapsheet No. 1543 - R/W w/o Via Colusa : MH #63 to	0063/1543-0064/1543	18 MONTHS	1/24/2013		128		128	128
			Summary for 'PM' = S10CR0011A		**128**		**128**	**128**
PM S10CR0012A								
RP: Mapsheet No. 1543 - 2nd R/W w/o Via Colusa : MH #6	0050/1543-0062/1543	18 MONTHS	1/24/2013		191		191	191
			Summary for 'PM' = S10CR0012A		**191**		**191**	**191**
PM S10CR0013A								
RP: Mapsheet No. 1543 - Navajo Place : MH #97 to #94	0094/1543-0095/1543	18 MONTHS	12/17/2012		56	56		56
RP: Mapsheet No. 1543 - Navajo Place : MH #97 to #94	0095/1543-0096/1543	18 MONTHS	12/17/2012		80	80		80
RP: Mapsheet No. 1543 - Navajo Place : MH #97 to #94	0096/1543-0097/1543	18 MONTHS	12/17/2012		120	120		120
			Summary for 'PM' = S10CR0013A		**256**	**256**		**256**

C236

Periodics Report for the Palos Verdes Estates

2015 - 2017

DESCRIPTION	PIPE_LOCN	FREQUENC	START DAT	INACTIVE DATE	PIPE LENGTH	2015	2016	2017
PM S10CR0015A								
RP: Mapsheet No. 1543 - Via La Selva : MH #92 to #82	0082/1543-0083/1543	18 MONTHS	1/24/2013		349		349	349
RP: Mapsheet No. 1543 - Via La Selva : MH #92 to #82	0083/1543-0084/1543	18 MONTHS	1/24/2013		303		303	303
RP: Mapsheet No. 1543 - Via La Selva : MH #92 to #82	0084/1543-0085/1543	18 MONTHS	1/24/2013		192		192	192
RP: Mapsheet No. 1543 - Via La Selva : MH #92 to #82	0085/1543-0088/1543	18 MONTHS	1/24/2013		309		309	309
RP: Mapsheet No. 1543 - Via La Selva : MH #92 to #82	0088/1543-0089/1543	18 MONTHS	1/24/2013		285		285	285
RP: Mapsheet No. 1543 - Via La Selva : MH #92 to #82	0089/1543-0092/1543	18 MONTHS	1/24/2013		93		93	93
			Summary for 'PM' = S10CR0015A		**1,531**		**1,531**	**1,531**
PM S10CR0016A								
RP: Mapsheet No. 1543 - Via La Selva : MH #103 to #37:1	0103/1543-0104/1543	18 MONTHS	8/6/2013		82	82	82	
RP: Mapsheet No. 1543 - Via La Selva : MH #103 to #37:1	0037/1597-0104/1543	18 MONTHS	8/6/2013		358	358	358	
			Summary for 'PM' = S10CR0016A		**440**	**440**	**440**	
PM S10CR0017A								
RP: Mapsheet No. 1543 - R/W n/o Via La Selva : MH #105	0105/1543-0106/1543	18 MONTHS	1/24/2013		77		77	77
			Summary for 'PM' = S10CR0017A		**77**		**77**	**77**
PM S10CR0018A								
RP: Mapsheet No. 1543 - Via Candelaria : MH #107 to #10	0107/1543-0108/1543	18 MONTHS	1/24/2013		109		109	109
			Summary for 'PM' = S10CR0018A		**109**		**109**	**109**
PM S10CR0021A								
RP: Mapsheet No. 1543 - Via Navajo : MH #19 to #32	0019/1543-0032/1543	18 MONTHS	1/24/2013		110		110	110
			Summary for 'PM' = S10CR0021A		**110**		**110**	**110**

C237

Periodics Report for the Palos Verdes Estates

2015 - 2017

DESCRIPTION	PIPE_LOCN	FREQUENC	START DAT	INACTIVE DATE	PIPE LENGTH	2015	2016	2017
PM S10CR0042A								
RP: Mapsheet No. 1598 - Via Alondra : MH #468D to #43	0429/1598-0469/1598	18 MONTHS	6/15/2012		51	51	51	
RP: Mapsheet No. 1598 - Via Alondra : MH #468D to #43	0432/1598-0475/1598	18 MONTHS	6/15/2012		143	143	143	
RP: Mapsheet No. 1598 - Via Alondra : MH #468D to #43	0431/1598-0432/1598	18 MONTHS	6/15/2012		243	243	243	
RP: Mapsheet No. 1598 - Via Alondra : MH #468D to #43	0430/1598-0469/1598	18 MONTHS	6/15/2012		304	304	304	
RP: Mapsheet No. 1598 - Via Alondra : MH #468D to #43	0430/1598-0431/1598	18 MONTHS	6/15/2012		332	332	332	
RP: Mapsheet No. 1598 - Via Alondra : MH #468D to #43	0428/1598-0429/1598	18 MONTHS	6/15/2012		291	291	291	
RP: Mapsheet No. 1598 - Via Alondra : MH #468D to #43	0427/1598-0428/1598	18 MONTHS	6/15/2012		310	310	310	
			Summary for 'PM' = S10CR0042A		**1,674**	**1,674**	**1,674**	
PM S10CR0043A								
RP: Mapsheet No. 1598 - Via Pinzon : MH #473 to #437	0435/1598-0436/1598	18 MONTHS	6/15/2012		115	115	115	
RP: Mapsheet No. 1598 - Via Pinzon : MH #473 to #437	0434/1598-0473/1598	18 MONTHS	6/15/2012		102	102	102	
RP: Mapsheet No. 1598 - Via Pinzon : MH #473 to #437	0434/1598-0435/1598	18 MONTHS	6/15/2012		190	190	190	
RP: Mapsheet No. 1598 - Via Pinzon : MH #473 to #437	0436/1598-0437/1598	18 MONTHS	6/15/2012		117	117	117	
			Summary for 'PM' = S10CR0043A		**524**	**524**	**524**	
PM S10CR0044A								
RP: Mapsheet No. 1598 - Via Valmonte : MH #439 to #44	0440/1598-0441/1598	18 MONTHS	6/15/2012		206	206	206	
RP: Mapsheet No. 1598 - Via Valmonte : MH #439 to #44	0439/1598-0440/1598	18 MONTHS	6/15/2012		271	271	271	
			Summary for 'PM' = S10CR0044A		**477**	**477**	**477**	
PM S10CR0045A								
RP: Mapsheet No. 1598 - Via Valmonte : MH #457 to 459	0457/1598-0459/1598	18 MONTHS	6/15/2012		291	291	291	
			Summary for 'PM' = S10CR0045A		**291**	**291**	**291**	
PM S10CR0046A								
RP: Mapsheet No. 1598 - Via Alondra : MH #458 to 461	0461/1598-0471/1598	18 MONTHS	6/15/2012		67	67	67	
			Summary for 'PM' = S10CR0046A		**67**	**67**	**67**	

C238

Periodics Report for the Palos Verdes Estates

2015 - 2017

DESCRIPTION	PIPE_LOCN	FREQUENC	START DAT	INACTIVE DATE	PIPE LENGTH	2015	2016	2017
PM S10CR0047A								
RP: Mapsheet No. 1598 - Lucera Crest : MH #463 to 471	0461/1598-0471/1598	18 MONTHS	6/15/2012		67	67	67	
RP: Mapsheet No. 1598 - Lucera Crest : MH #463 to 471	0462/1598-0463/1598	18 MONTHS	6/15/2012		275	275	275	
RP: Mapsheet No. 1598 - Lucera Crest : MH #463 to 471	0461/1598-0462/1598	18 MONTHS	6/15/2012		112	112	112	
			Summary for 'PM' = S10CR0047A		**454**	**454**	**454**	
PM S10CR0058A								
RP: Mapsheet No. 1543 - Paseo Del Mar : MH #147 to 000	0003/1489-0004/1489	18 MONTHS	12/20/2012		284	284		284
RP: Mapsheet No. 1543 - Paseo Del Mar : MH #147 to 000	0147/1543-0148/1543	18 MONTHS	12/20/2012		354	354		354
RP: Mapsheet No. 1543 - Paseo Del Mar : MH #147 to 000	0004/1489-0005/1489	18 MONTHS	12/20/2012		296	296		296
RP: Mapsheet No. 1543 - Paseo Del Mar : MH #147 to 000	0005/1489-0006/1489	18 MONTHS	12/20/2012		286	286		286
RP: Mapsheet No. 1543 - Paseo Del Mar : MH #147 to 000	0001/1489-0002/1489	18 MONTHS	12/20/2012		350	350		350
RP: Mapsheet No. 1543 - Paseo Del Mar : MH #147 to 000	0006/1489-0007/1489	18 MONTHS	12/20/2012		327	327		327
RP: Mapsheet No. 1543 - Paseo Del Mar : MH #147 to 000	0002/1489-0003/1489	18 MONTHS	12/20/2012		278	278		278
RP: Mapsheet No. 1543 - Paseo Del Mar : MH #147 to 000	0148/1543-0001/1489	18 MONTHS	12/20/2012		427	427		427
			Summary for 'PM' = S10CR0058A		**2,602**	**2,602**		**2,602**
PM S10CR0060A								
RP: Mapsheet No. 1543 - Alley w/o Via Arroyo : MH #142	0143/1543-0144/1543	18 MONTHS	2/11/2013		152		152	152
RP: Mapsheet No. 1543 - Alley w/o Via Arroyo : MH #142	0142/1543-0143/1543	18 MONTHS	2/11/2013		201		201	201
			Summary for 'PM' = S10CR0060A		**353**		**353**	**353**
PM S10CR0061A								
RP: Mapsheet No. 1543 - Palos Verdes Drive : MH #121 to	0121/1543-0122/1543	18 MONTHS	1/24/2013		132		132	132
RP: Mapsheet No. 1543 - Palos Verdes Drive : MH #121 to	0122/1543-0123/1543	18 MONTHS	1/24/2013		350		350	350
RP: Mapsheet No. 1543 - Palos Verdes Drive : MH #121 to	0123/1543-0124/1543	18 MONTHS	1/24/2013		352		352	352
RP: Mapsheet No. 1543 - Palos Verdes Drive : MH #121 to	0124/1543-0125/1543	18 MONTHS	1/24/2013		200		200	200
			Summary for 'PM' = S10CR0061A		**1,034**		**1,034**	**1,034**

C239

Periodics Report for the Palos Verdes Estates

2015 - 2017

DESCRIPTION	PIPE_LOCN	FREQUENC	START DAT	INACTIVE DATE	PIPE LENGTH	2015	2016	2017
PM S10CR0062A								
RP: Mapsheet No. 1543 - Via Del Puente : MH# 126 to 127	0126/1543-0127/1543	18 MONTHS	1/24/2013		296		296	296
			Summary for 'PM' = S10CR0062A		**296**		**296**	**296**
PM S10CR0063A								
RP: Mapsheet No. 1543 - Via Del Monte : MH #149 to 244	0149/1543-0150/1543	18 MONTHS	1/24/2013		300		300	300
RP: Mapsheet No. 1543 - Via Del Monte : MH #149 to 244	0152/1543-0153/1543	18 MONTHS	1/24/2013		330		330	330
RP: Mapsheet No. 1543 - Via Del Monte : MH #149 to 244	0151/1543-0152/1543	18 MONTHS	1/24/2013		350		350	350
RP: Mapsheet No. 1543 - Via Del Monte : MH #149 to 244	0150/1543-0151/1543	18 MONTHS	1/24/2013		260		260	260
RP: Mapsheet No. 1543 - Via Del Monte : MH #149 to 244	0153/1543-0244/1543	18 MONTHS	1/24/2013		270		270	270
			Summary for 'PM' = S10CR0063A		**1,510**		**1,510**	**1,510**
PM S10CR0066A								
RP: Mapsheet No. 1543 - Via Capay : MH #259 to #238	0238/1543-0259/1543	18 MONTHS	1/24/2013		340		340	340
			Summary for 'PM' = S10CR0066A		**340**		**340**	**340**
PM S10CR0067A								
RP: Mapsheet No. 1543 - Via Selva : MH #234 to #249D	0238/1543-0249/1543	12 MONTHS	1/24/2013		58	58	58	58
RP: Mapsheet No. 1543 - Via Selva : MH #234 to #249D	0234/1543-0250/1543	12 MONTHS	1/24/2013		339	339	339	339
RP: Mapsheet No. 1543 - Via Selva : MH #234 to #249D	0235/1543-0236/1543	12 MONTHS	1/24/2013		386	386	386	386
RP: Mapsheet No. 1543 - Via Selva : MH #234 to #249D	0236/1543-0237/1543	12 MONTHS	1/24/2013		350	350	350	350
RP: Mapsheet No. 1543 - Via Selva : MH #234 to #249D	0235/1543-0250/1543	12 MONTHS	1/24/2013		340	340	340	340
RP: Mapsheet No. 1543 - Via Selva : MH #234 to #249D	0237/1543-0238/1543	12 MONTHS	1/24/2013		116	116	116	116
			Summary for 'PM' = S10CR0067A		**1,589**	**1,589**	**1,589**	**1,589**
PM S10CR0068A								
RP: Mapsheet No. 1543 - Palos Verdes Drive : MH #202 to	0209/1543-0265/1543	18 MONTHS	1/24/2013		243		243	243
RP: Mapsheet No. 1543 - Palos Verdes Drive : MH #202 to	0210/1543-0265/1543	18 MONTHS	1/24/2013		150		150	150
RP: Mapsheet No. 1543 - Palos Verdes Drive : MH #202 to	0202/1543-0210/1543	18 MONTHS	1/24/2013		222		222	222
			Summary for 'PM' = S10CR0068A		**615**		**615**	**615**

C240

Periodics Report for the Palos Verdes Estates

2015 - 2017

DESCRIPTION	PIPE_LOCN	FREQUENC	START DAT	INACTIVE DATE	PIPE LENGTH	2015	2016	2017
PM S10CR0069								
RP: Mapsheet No 1597-Via Ardilla: Mh 75 to 77 (2S	0076/1597-0077/1597	12 MONTHS	5/25/2000		171	171	171	171
RP: Mapsheet No 1597-Via Ardilla: Mh 75 to 77 (2S	0075/1597-0076/1597	12 MONTHS	5/25/2000		184	184	184	184
			Summary for 'PM' = S10CR0069		**355**	**355**	**355**	**355**
PM S10CR0069A								
RP: Mapsheet No. 1543 - Alley n/o P V Drive : MH #209D t	0209/1543-0215/1543	18 MONTHS	3/2/2011		157	157		157
			Summary for 'PM' = S10CR0069A		**157**	**157**		**157**
PM S10CR0070A								
RP: Mapsheet No. 1543 - R/W w/o Via Alameda : MH #20	0205/1543-0207/1543	18 MONTHS	3/2/2011		160	160		160
RP: Mapsheet No. 1543 - R/W w/o Via Alameda : MH #20	0207/1543-0212/1543	18 MONTHS	3/2/2011		278	278		278
			Summary for 'PM' = S10CR0070A		**438**	**438**		**438**
PM S10CR0071								
RP: Mapsheet No.1597-R/W S/O Via Solano From MH 75 to	0074/1597-0075/1597	18 MONTHS	5/25/2000		230	230	230	
RP: Mapsheet No.1597-R/W S/O Via Solano From MH 75 to	0072/1597-0073/1597	18 MONTHS	5/25/2000		293	293	293	
RP: Mapsheet No.1597-R/W S/O Via Solano From MH 75 to	0073/1597-0074/1597	18 MONTHS	5/25/2000		260	260	260	
			Summary for 'PM' = S10CR0071		**783**	**783**	**783**	
PM S10CR0071A								
RP: Mapsheet No. 1543 - Via Anita : MH #3 to 111D	0003/1543-0111/1543	18 MONTHS	3/2/2011		268	268		268
			Summary for 'PM' = S10CR0071A		**268**	**268**		**268**
PM S10CR0072A								
RP: Mapsheet No. 1543 - R/W e/o Via Alameda : MH #7 to	0007/1543-0008/1543	18 MONTHS	1/24/2013		159		159	159
			Summary for 'PM' = S10CR0072A		**159**		**159**	**159**

C241

Periodics Report for the Palos Verdes Estates

2015 - 2017

DESCRIPTION	PIPE_LOCN	FREQUENC	START DAT	INACTIVE DATE	PIPE LENGTH	2015	2016	2017
PM S10CR0073A								
RP: Mapsheet No. 1543 - Palos Verdes Drive North : MH #	0202/1543-0203/1543	18 MONTHS	1/24/2013		345		345	345
RP: Mapsheet No. 1543 - Palos Verdes Drive North : MH #	0054/1543-0206/1543	18 MONTHS	1/24/2013		274		274	274
RP: Mapsheet No. 1543 - Palos Verdes Drive North : MH #	0054/1543-0055/1543	18 MONTHS	1/24/2013		342		342	342
RP: Mapsheet No. 1543 - Palos Verdes Drive North : MH #	0205/1543-0206/1543	18 MONTHS	1/24/2013		258		258	258
RP: Mapsheet No. 1543 - Palos Verdes Drive North : MH #	0204/1543-0205/1543	18 MONTHS	1/24/2013		259		259	259
RP: Mapsheet No. 1543 - Palos Verdes Drive North : MH #	0203/1543-0204/1543	18 MONTHS	1/24/2013		308		308	308
RP: Mapsheet No. 1543 - Palos Verdes Drive North : MH #	0202/1543-0257/1543	18 MONTHS	1/24/2013		389		389	389
			Summary for 'PM' = S10CR0073A		**2,175**		**2,175**	**2,175**
PM S10CR0074A								
RP: Mapsheet No. 1543 - Via La Selva : MH # 233 to Mh 7	0232/1543-0233/1543	18 MONTHS	3/2/2011		154	154		154
RP: Mapsheet No. 1543 - Via La Selva : MH # 233 to Mh 7	0074/1543-0111/1543	18 MONTHS	3/2/2011		220	220		220
RP: Mapsheet No. 1543 - Via La Selva : MH # 233 to Mh 7	0074/1543-0075/1543	18 MONTHS	3/2/2011		205	205		205
RP: Mapsheet No. 1543 - Via La Selva : MH # 233 to Mh 7	0111/1543-0232/1543	18 MONTHS	3/2/2011		211	211		211
			Summary for 'PM' = S10CR0074A		**790**	**790**		**790**
PM S10CR0075A								
RP: Mapsheet No. 1543 - Via La Selva : MH #111D to 75	0074/1543-0111/1543	18 MONTHS	3/2/2011		220	220		220
RP: Mapsheet No. 1543 - Via La Selva : MH #111D to 75	0074/1543-0075/1543	18 MONTHS	3/2/2011		205	205		205
			Summary for 'PM' = S10CR0075A		**425**	**425**		**425**
PM S10CR0076A								
RP: Mapsheet No. 1543 - La Selva Place : MH #85 to 87	0085/1543-0086/1543	18 MONTHS	3/2/2011		149	149		149
RP: Mapsheet No. 1543 - La Selva Place : MH #85 to 87	0086/1543-0087/1543	18 MONTHS	3/2/2011		174	174		174
			Summary for 'PM' = S10CR0076A		**323**	**323**		**323**

C242

Periodics Report for the Palos Verdes Estates

2015 - 2017

DESCRIPTION	PIPE_LOCN	FREQUENC	START DAT	INACTIVE DATE	PIPE LENGTH	2015	2016	2017
PM S10CR0077A								
RP: Mapsheet No. 1543 - Via Alameda : MH #6 to #231	0004/1543-0006/1543	18 MONTHS	1/24/2013		50		50	50
RP: Mapsheet No. 1543 - Via Alameda : MH #6 to #231	0003/1543-0004/1543	18 MONTHS	1/24/2013		538		538	538
RP: Mapsheet No. 1543 - Via Alameda : MH #6 to #231	0003/1543-0231/1543	18 MONTHS	1/24/2013		158		158	158
			Summary for 'PM' = S10CR0077A		**746**		**746**	**746**
PM S10CR0079A								
RP: Mapsheet No. 1543 - Via Pasqual : MH #11 to #112D	0011/1543-0112/1543	18 MONTHS	1/24/2013		327		327	327
			Summary for 'PM' = S10CR0079A		**327**		**327**	**327**
PM S10CR0080A								
RP: Mapsheet No. 1543 - Via La Selva : MH #76 to #92	0084/1543-0085/1543	18 MONTHS	1/24/2013		192		192	192
RP: Mapsheet No. 1543 - Via La Selva : MH #76 to #92	0080/1543-0081/1543	18 MONTHS	1/24/2013		340		340	340
RP: Mapsheet No. 1543 - Via La Selva : MH #76 to #92	0081/1543-0082/1543	18 MONTHS	1/24/2013		280		280	280
RP: Mapsheet No. 1543 - Via La Selva : MH #76 to #92	0079/1543-0112/1543	18 MONTHS	1/24/2013		300		300	300
RP: Mapsheet No. 1543 - Via La Selva : MH #76 to #92	0082/1543-0083/1543	18 MONTHS	1/24/2013		349		349	349
RP: Mapsheet No. 1543 - Via La Selva : MH #76 to #92	0083/1543-0084/1543	18 MONTHS	1/24/2013		303		303	303
RP: Mapsheet No. 1543 - Via La Selva : MH #76 to #92	0079/1543-0080/1543	18 MONTHS	1/24/2013		382		382	382
RP: Mapsheet No. 1543 - Via La Selva : MH #76 to #92	0078/1543-0112/1543	18 MONTHS	1/24/2013		237		237	237
RP: Mapsheet No. 1543 - Via La Selva : MH #76 to #92	0077/1543-0078/1543	18 MONTHS	1/24/2013		109		109	109
RP: Mapsheet No. 1543 - Via La Selva : MH #76 to #92	0085/1543-0088/1543	18 MONTHS	1/24/2013		309		309	309
RP: Mapsheet No. 1543 - Via La Selva : MH #76 to #92	0088/1543-0089/1543	18 MONTHS	1/24/2013		285		285	285
RP: Mapsheet No. 1543 - Via La Selva : MH #76 to #92	0076/1543-0077/1543	18 MONTHS	1/24/2013		224		224	224
RP: Mapsheet No. 1543 - Via La Selva : MH #76 to #92	0089/1543-0092/1543	18 MONTHS	1/24/2013		93		93	93
			Summary for 'PM' = S10CR0080A		**3,403**		**3,403**	**3,403**

C243

Periodics Report for the Palos Verdes Estates

2015 - 2017

DESCRIPTION	PIPE_LOCN	FREQUENC	START DAT	INACTIVE DATE	PIPE LENGTH	2015	2016	2017
PM S10CR0081A								
RP: Mapsheet No. 1543 - Via La Selva : MH 76 to MH 92	0080/1543-0081/1543	18 MONTHS	1/24/2013		340		340	340
RP: Mapsheet No. 1543 - Via La Selva : MH 76 to MH 92	0077/1543-0078/1543	18 MONTHS	1/24/2013		109		109	109
RP: Mapsheet No. 1543 - Via La Selva : MH 76 to MH 92	0079/1543-0080/1543	18 MONTHS	1/24/2013		382		382	382
RP: Mapsheet No. 1543 - Via La Selva : MH 76 to MH 92	0076/1543-0077/1543	18 MONTHS	1/24/2013		224		224	224
RP: Mapsheet No. 1543 - Via La Selva : MH 76 to MH 92	0079/1543-0112/1543	18 MONTHS	1/24/2013		300		300	300
RP: Mapsheet No. 1543 - Via La Selva : MH 76 to MH 92	0078/1543-0112/1543	18 MONTHS	1/24/2013		237		237	237
RP: Mapsheet No. 1543 - Via La Selva : MH 76 to MH 92	0089/1543-0092/1543	18 MONTHS	1/24/2013		93		93	93
RP: Mapsheet No. 1543 - Via La Selva : MH 76 to MH 92	0081/1543-0082/1543	18 MONTHS	1/24/2013		280		280	280
RP: Mapsheet No. 1543 - Via La Selva : MH 76 to MH 92	0082/1543-0083/1543	18 MONTHS	1/24/2013		349		349	349
RP: Mapsheet No. 1543 - Via La Selva : MH 76 to MH 92	0083/1543-0084/1543	18 MONTHS	1/24/2013		303		303	303
RP: Mapsheet No. 1543 - Via La Selva : MH 76 to MH 92	0084/1543-0085/1543	18 MONTHS	1/24/2013		192		192	192
RP: Mapsheet No. 1543 - Via La Selva : MH 76 to MH 92	0085/1543-0088/1543	18 MONTHS	1/24/2013		309		309	309
RP: Mapsheet No. 1543 - Via La Selva : MH 76 to MH 92	0088/1543-0089/1543	18 MONTHS	1/24/2013		285		285	285
			Summary for 'PM' = S10CR0081A		**3,403**		**3,403**	**3,403**
PM S10CR0085								
RP: Mapsheet No .1543 - Paseo Del Campo : MH #65 to 1	0069/1543-0070/1543	12 MONTHS	11/1/2001		221	221	221	221
RP: Mapsheet No .1543 - Paseo Del Campo : MH #65 to 1	0068/1543-0069/1543	12 MONTHS	11/1/2001		147	147	147	147
RP: Mapsheet No .1543 - Paseo Del Campo : MH #65 to 1	0066/1543-0067/1543	12 MONTHS	11/1/2001		306	306	306	306
RP: Mapsheet No .1543 - Paseo Del Campo : MH #65 to 1	0070/1543-0071/1543	12 MONTHS	11/1/2001		124	124	124	124
RP: Mapsheet No .1543 - Paseo Del Campo : MH #65 to 1	0071/1543-0073/1543	12 MONTHS	11/1/2001		220	220	220	220
RP: Mapsheet No .1543 - Paseo Del Campo : MH #65 to 1	0067/1543-0068/1543	12 MONTHS	11/1/2001		383	383	383	383
RP: Mapsheet No .1543 - Paseo Del Campo : MH #65 to 1	0616/1544-0073/1543	12 MONTHS	11/1/2001		353	353	353	353
			Summary for 'PM' = S10CR0085		**1,754**	**1,754**	**1,754**	**1,754**
PM S10CR0086								
RP: Mapsheet No. 1543 - Via Valmonte : MH #71 to #72	0071/1543-0072/1543	18 MONTHS	4/13/2000		116	116		116
			Summary for 'PM' = S10CR0086		**116**	**116**		**116**

C244

Periodics Report for the Palos Verdes Estates

2015 - 2017

DESCRIPTION	PIPE_LOCN	FREQUENC	START DAT	INACTIVE DATE	PIPE LENGTH	2015	2016	2017
PM S10CR0089								
R: Mapsheet No.-1597-Via Solano From Mh 26 to MH 24	0025/1597-0026/1597	30 DAYS	6/3/2000		273	3,276	3,276	3,276
R: Mapsheet No.-1597-Via Solano From Mh 26 to MH 24	0024/1597-0025/1597	30 DAYS	6/3/2000		264	3,168	3,168	3,168
			Summary for 'PM' = S10CR0089		**537**	**6,444**	**6,444**	**6,444**
PM S10CR0091								
RP: Mapsheet No.1544-Via Palomino : Mh #620 to #625	0620/1544-0621/1544	18 MONTHS	10/30/2008		198		198	198
RP: Mapsheet No.1544-Via Palomino : Mh #620 to #625	0622/1544-0623/1544	18 MONTHS	10/30/2008		196		196	196
RP: Mapsheet No.1544-Via Palomino : Mh #620 to #625	0623/1544-0624/1544	18 MONTHS	10/30/2008		212		212	212
RP: Mapsheet No.1544-Via Palomino : Mh #620 to #625	0624/1544-0625/1544	18 MONTHS	10/30/2008		130		130	130
RP: Mapsheet No.1544-Via Palomino : Mh #620 to #625	0621/1544-0622/1544	18 MONTHS	10/30/2008		191		191	191
			Summary for 'PM' = S10CR0091		**927**		**927**	**927**
PM S10CR0094								
RP: Mapsheet No. 1544R/W E/O Via Palomino : Mh #62 to	0621/1544-0622/1544	18 MONTHS	1/12/2003		191		191	191
RP: Mapsheet No. 1544R/W E/O Via Palomino : Mh #62 to	0628/1544-0024/1543	18 MONTHS	1/12/2003		302		302	302
RP: Mapsheet No. 1544R/W E/O Via Palomino : Mh #62 to	0622/1544-0627/1544	18 MONTHS	1/12/2003		350		350	350
RP: Mapsheet No. 1544R/W E/O Via Palomino : Mh #62 to	0620/1544-0621/1544	18 MONTHS	1/12/2003		198		198	198
RP: Mapsheet No. 1544R/W E/O Via Palomino : Mh #62 to	0627/1544-0628/1544	18 MONTHS	1/12/2003		102		102	102
			Summary for 'PM' = S10CR0094		**1,143**		**1,143**	**1,143**
PM S10CR0097								
RP: Mapsheet No. 1544-R/W E/O Via Gabriel : Mh #738 to	0738/1544-0739/1544	18 MONTHS	7/26/2001		303		303	
			Summary for 'PM' = S10CR0097		**303**		**303**	

C245

Periodics Report for the Palos Verdes Estates

2015 - 2017

DESCRIPTION	PIPE_LOCN	FREQUENC	START DAT	INACTIVE DATE	PIPE LENGTH	2015	2016	2017
PM S10CR0098								
RP: Mapsheet No. 1544 Via Mateo From Mh 710 to Mh 104	0718/1544-1043/1544	18 MONTHS	7/26/2000		192	192		192
RP: Mapsheet No. 1544 Via Mateo From Mh 710 to Mh 104	0710/1544-0711/1544	18 MONTHS	7/26/2000		280	280		280
RP: Mapsheet No. 1544 Via Mateo From Mh 710 to Mh 104	0717/1544-0718/1544	18 MONTHS	7/26/2000		128	128		128
RP: Mapsheet No. 1544 Via Mateo From Mh 710 to Mh 104	0711/1544-0713/1544	18 MONTHS	7/26/2000		82	82		82
RP: Mapsheet No. 1544 Via Mateo From Mh 710 to Mh 104	0713/1544-0717/1544	18 MONTHS	7/26/2000		72	72		72
RP: Mapsheet No. 1544 Via Mateo From Mh 710 to Mh 104	1043/1544-1044/1544	18 MONTHS	7/26/2000		260	260		260
			Summary for 'PM' = S10CR0098		**1,014**	**1,014**		**1,014**
PM S10CR0100								
RP: Mapsheet No.1544-Via Catalina : Mh #760 to #758	0759/1544-0760/1544	18 MONTHS	5/7/2010		218		218	218
RP: Mapsheet No.1544-Via Catalina : Mh #760 to #758	0758/1544-0759/1544	18 MONTHS	5/7/2010		205		205	205
			Summary for 'PM' = S10CR0100		**423**		**423**	**423**
PM S10CR0104								
RP: Mapsheet No.1544-Via Acalones From Mh 825 to Mh 8	0823/1544-0825/1544	18 MONTHS	8/1/2001		205		205	205
			Summary for 'PM' = S10CR0104		**205**		**205**	**205**
PM S10CR0111								
RP: Mapsheet No. 1544-Via Campesina : Mh #257 to #259	0257/1544-0258/1544	18 MONTHS	4/30/2010		319		319	319
RP: Mapsheet No. 1544-Via Campesina : Mh #257 to #259	0258/1544-0259/1544	18 MONTHS	4/30/2010		338		338	338
			Summary for 'PM' = S10CR0111		**657**		**657**	**657**
PM S10CR0112								
RP: Mapsheet No. 1597-Via Solano : Mh #56 to #59	0057/1597-0058/1597	18 MONTHS	8/2/2000		169	169	169	
RP: Mapsheet No. 1597-Via Solano : Mh #56 to #59	0056/1597-0057/1597	18 MONTHS	8/2/2000		158	158	158	
RP: Mapsheet No. 1597-Via Solano : Mh #56 to #59	0058/1597-0059/1597	18 MONTHS	8/2/2000		262	262	262	
			Summary for 'PM' = S10CR0112		**589**	**589**	**589**	

C246

Periodics Report for the Palos Verdes Estates

2015 - 2017

DESCRIPTION	PIPE_LOCN	FREQUENC	START DAT	INACTIVE DATE	PIPE LENGTH	2015	2016	2017
PM S10CR0113								
RP: Mapsheet No. 1597-Via Solano : Mh 47 to #92	0046/1597-0047/1597	18 MONTHS	8/2/2000		123	123	123	
RP: Mapsheet No. 1597-Via Solano : Mh 47 to #92	0086/1597-0092/1597	18 MONTHS	8/2/2000		130	130	130	
RP: Mapsheet No. 1597-Via Solano : Mh 47 to #92	0046/1597-0086/1597	18 MONTHS	8/2/2000		108	108	108	
			Summary for 'PM' = S10CR0113		**361**	**361**	**361**	
PM S10CR0129								
RP: Mapsheet No.C-1490-R/W W/O Rico Place MH161 to	0098/1490-0161/1490	18 MONTHS	5/21/2010		113		113	113
RP: Mapsheet No.C-1490-R/W W/O Rico Place MH161 to	0161/1490-0162/1490	18 MONTHS	5/21/2010		319		319	319
			Summary for 'PM' = S10CR0129		**432**		**432**	**432**
PM S10CR0130								
RP: Mapsheet No.1490-R/W S/O Chelsea From Mh 41 to M	0041/1490-0042/1490	18 MONTHS	5/20/2010		350		350	350
			Summary for 'PM' = S10CR0130		**350**		**350**	**350**
PM S10CR0131								
RP: Mapsheet No.1490-R/W N/O Avon From Mh 27 to Mh	0027/1490-0032/1490	18 MONTHS	5/20/2010		217		217	217
			Summary for 'PM' = S10CR0131		**217**		**217**	**217**
PM S10CR0132								
RP: Mapsheet No.1489-Via Almar : Mh #18 to #19	0129/1543-0018/1489	18 MONTHS	9/20/2000		174		174	174
RP: Mapsheet No.1489-Via Almar : Mh #18 to #19	0016/1489-0017/1489	18 MONTHS	9/20/2000		269		269	269
RP: Mapsheet No.1489-Via Almar : Mh #18 to #19	0017/1489-0018/1489	18 MONTHS	9/20/2000		109		109	109
			Summary for 'PM' = S10CR0132		**552**		**552**	**552**

C247

Periodics Report for the Palos Verdes Estates

2015 - 2017

DESCRIPTION	PIPE_LOCN	FREQUENC	START DAT	INACTIVE DATE	PIPE LENGTH	2015	2016	2017
PM S10CR0142A								
RP: Mapsheet No. 1543 - Paseo Del Campo : Mh #66 to #	0063/1543-0064/1543	12 MONTHS	11/1/2001		128	128	128	128
RP: Mapsheet No. 1543 - Paseo Del Campo : Mh #66 to #	0063/1543-0065/1543	12 MONTHS	11/1/2001		281	281	281	281
RP: Mapsheet No. 1543 - Paseo Del Campo : Mh #66 to #	0065/1543-0066/1543	12 MONTHS	11/1/2001		466	466	466	466
RP: Mapsheet No. 1543 - Paseo Del Campo : Mh #66 to #	0059/1543-0060/1543	12 MONTHS	11/1/2001		255	255	255	255
RP: Mapsheet No. 1543 - Paseo Del Campo : Mh #66 to #	0061/1543-0062/1543	12 MONTHS	11/1/2001		220	220	220	220
RP: Mapsheet No. 1543 - Paseo Del Campo : Mh #66 to #	0062/1543-0063/1543	12 MONTHS	11/1/2001		205	205	205	205
RP: Mapsheet No. 1543 - Paseo Del Campo : Mh #66 to #	0060/1543-0061/1543	12 MONTHS	11/1/2001		211	211	211	211
			Summary for 'PM' = S10CR0142A		**1,766**	**1,766**	**1,766**	**1,766**
PM S10CR0145A								
RP: Mapsheet No. 1543 - R/W S/O Via Anita : MH #216 to	0219/1543-0220/1543	18 MONTHS	1/24/2013		77		77	77
RP: Mapsheet No. 1543 - R/W S/O Via Anita : MH #216 to	0218/1543-0219/1543	18 MONTHS	1/24/2013		271		271	271
RP: Mapsheet No. 1543 - R/W S/O Via Anita : MH #216 to	0217/1543-0218/1543	18 MONTHS	1/24/2013		300		300	300
RP: Mapsheet No. 1543 - R/W S/O Via Anita : MH #216 to	0216/1543-0217/1543	18 MONTHS	1/24/2013		197		197	197
			Summary for 'PM' = S10CR0145A		**845**		**845**	**845**
PM S10CR0151A								
RP: Mapsheet No. 1543 - S/S P.V. Dr. N. : MH #29 to #32	0029/1543-0030/1543	18 MONTHS	1/24/2013		176		176	176
RP: Mapsheet No. 1543 - S/S P.V. Dr. N. : MH #29 to #32	0030/1543-0031/1543	18 MONTHS	1/24/2013		300		300	300
RP: Mapsheet No. 1543 - S/S P.V. Dr. N. : MH #29 to #32	0031/1543-0032/1543	18 MONTHS	1/24/2013		231		231	231
			Summary for 'PM' = S10CR0151A		**707**		**707**	**707**
PM S10CR0155								
RP: Mapsheet No.1544-R/W S/O Novato Place From MH 10	0793/1544-CO/S	18 MONTHS	8/28/2001		42	42	42	
RP: Mapsheet No.1544-R/W S/O Novato Place From MH 10	1013/1544-CO/1544	18 MONTHS	8/28/2001		186	186	186	
			Summary for 'PM' = S10CR0155		**228**	**228**	**228**	

C248

Periodics Report for the Palos Verdes Estates

2015 - 2017

DESCRIPTION	PIPE_LOCN	FREQUENC	START DAT	INACTIVE DATE	PIPE LENGTH	2015	2016	2017
PM S10CR0157A								
RP: Mapsheet No. 1543 - R/W S/O P.V. Dr. N. : MH #50 to	0047/1543-0048/1543	18 MONTHS	1/24/2013		303		303	303
RP: Mapsheet No. 1543 - R/W S/O P.V. Dr. N. : MH #50 to	0046/1543-0047/1543	18 MONTHS	1/24/2013		301		301	301
RP: Mapsheet No. 1543 - R/W S/O P.V. Dr. N. : MH #50 to	0048/1543-0049/1543	18 MONTHS	1/24/2013		325		325	325
RP: Mapsheet No. 1543 - R/W S/O P.V. Dr. N. : MH #50 to	0049/1543-0050/1543	18 MONTHS	1/24/2013		284		284	284
RP: Mapsheet No. 1543 - R/W S/O P.V. Dr. N. : MH #50 to	0045/1543-0046/1543	18 MONTHS	1/24/2013		241		241	241
			Summary for 'PM' = S10CR0157A		**1,454**		**1,454**	**1,454**
PM S10CR0158A								
RP: Mapsheet No. 1543 - Via Las Vegas : MH #98 to #101	0099/1543-0100/1543	12 MONTHS	1/24/2013		238	238	238	238
RP: Mapsheet No. 1543 - Via Las Vegas : MH #98 to #101	0100/1543-0101/1543	12 MONTHS	1/24/2013		218	218	218	218
RP: Mapsheet No. 1543 - Via Las Vegas : MH #98 to #101	0098/1543-0099/1543	12 MONTHS	1/24/2013		240	240	240	240
			Summary for 'PM' = S10CR0158A		**696**	**696**	**696**	**696**
PM S10CR0159A								
RP: Mapsheet No. 1543 - N/S Palos Verdes Dr. No. : MH #	0032/1597-0023/1543	18 MONTHS	1/24/2013		172		172	172
			Summary for 'PM' = S10CR0159A		**172**		**172**	**172**
PM S10CR0160								
RP: Mapsheet No.1490-Alley W/O P. V. Dr. W. : Mh #60 to	0059/1490-0060/1490	18 MONTHS	9/4/2001		291	291		291
RP: Mapsheet No.1490-Alley W/O P. V. Dr. W. : Mh #60 to	0120/1491-0058/1490	18 MONTHS	9/4/2001		188	188		188
RP: Mapsheet No.1490-Alley W/O P. V. Dr. W. : Mh #60 to	0120/1491-0121/1491	18 MONTHS	9/4/2001		183	183		183
RP: Mapsheet No.1490-Alley W/O P. V. Dr. W. : Mh #60 to	0121/1491-0122/1491	18 MONTHS	9/4/2001		91	91		91
RP: Mapsheet No.1490-Alley W/O P. V. Dr. W. : Mh #60 to	0058/1490-0059/1490	18 MONTHS	9/4/2001		226	226		226
			Summary for 'PM' = S10CR0160		**979**	**979**		**979**
PM S10CR0161A								
RP: Mapsheet No. 1543 - R/W N/O Paseo Del Campo : MH	0053/1543-0059/1543	18 MONTHS	1/24/2013		160		160	160
			Summary for 'PM' = S10CR0161A		**160**		**160**	**160**

C249

Periodics Report for the Palos Verdes Estates

2015 - 2017

DESCRIPTION	PIPE_LOCN	FREQUENC	START DAT	INACTIVE DATE	PIPE LENGTH	2015	2016	2017
PM S10CR0164A								
RP: Mapsheet No. 1543 - Navajo Pl. : MH #89 to #91	0089/1543-0090/1543	18 MONTHS	1/24/2013		220		220	220
RP: Mapsheet No. 1543 - Navajo Pl. : MH #89 to #91	0090/1543-0091/1543	18 MONTHS	1/24/2013		200		200	200
			Summary for 'PM' = S10CR0164A		**420**		**420**	**420**
PM S10CR0167								
RP: Mapsheet No.1543-Via Anita From MH 211 to MH 212	0211/1543-0212/1543	18 MONTHS	3/2/2011		254	254		254
			Summary for 'PM' = S10CR0167		**254**	**254**		**254**
PM S10CR0167A								
RP: Mapsheet No. 1543 - Via Palomino : MH #65 to #626:	0036/1543-0037/1543	12 MONTHS	3/2/2011		301	301	301	301
RP: Mapsheet No. 1543 - Via Palomino : MH #65 to #626:	0038/1543-0039/1543	12 MONTHS	3/2/2011		177	177	177	177
RP: Mapsheet No. 1543 - Via Palomino : MH #65 to #626:	0039/1543-0040/1543	12 MONTHS	3/2/2011		283	283	283	283
RP: Mapsheet No. 1543 - Via Palomino : MH #65 to #626:	0041/1543-0042/1543	12 MONTHS	3/2/2011		268	268	268	268
RP: Mapsheet No. 1543 - Via Palomino : MH #65 to #626:	0035/1543-0036/1543	12 MONTHS	3/2/2011		182	182	182	182
RP: Mapsheet No. 1543 - Via Palomino : MH #65 to #626:	0042/1543-0043/1543	12 MONTHS	3/2/2011		223	223	223	223
RP: Mapsheet No. 1543 - Via Palomino : MH #65 to #626:	0043/1543-0044/1543	12 MONTHS	3/2/2011		173	173	173	173
RP: Mapsheet No. 1543 - Via Palomino : MH #65 to #626:	0044/1543-0065/1543	12 MONTHS	3/2/2011		87	87	87	87
RP: Mapsheet No. 1543 - Via Palomino : MH #65 to #626:	0040/1543-0041/1543	12 MONTHS	3/2/2011		267	267	267	267
RP: Mapsheet No. 1543 - Via Palomino : MH #65 to #626:	0033/1543-0034/1543	12 MONTHS	3/2/2011		123	123	123	123
RP: Mapsheet No. 1543 - Via Palomino : MH #65 to #626:	0626/1544-0033/1543	12 MONTHS	3/2/2011		393	393	393	393
RP: Mapsheet No. 1543 - Via Palomino : MH #65 to #626:	0037/1543-0038/1543	12 MONTHS	3/2/2011		125	125	125	125
RP: Mapsheet No. 1543 - Via Palomino : MH #65 to #626:	0034/1543-0035/1543	12 MONTHS	3/2/2011		189	189	189	189
			Summary for 'PM' = S10CR0167A		**2,791**	**2,791**	**2,791**	**2,791**
PM S10CR0168								
RP: Mapsheet No.1491-R/W S/O Olivera St. From MH 317 t	0317/1491-0346/1491	18 MONTHS	2/27/2002		204	204		204
RP: Mapsheet No.1491-R/W S/O Olivera St. From MH 317 t	0347/1491-0348/1491	18 MONTHS	2/27/2002		242	242		242
RP: Mapsheet No.1491-R/W S/O Olivera St. From MH 317 t	0346/1491-0347/1491	18 MONTHS	2/27/2002		244	204		204
			Summary for 'PM' = S10CR0168		**690**	**650**		**650**

C250

Periodics Report for the Palos Verdes Estates

2015 - 2017

DESCRIPTION	PIPE_LOCN	FREQUENC	START DAT	INACTIVE DATE	PIPE LENGTH	2015	2016	2017
PM S10CR0169								
RP: Mapsheet No.1491-Avenida Mirola : Mh 86 to Mh 98	0096/1491-0097/1491	12 MONTHS	2/27/2003		164	164	164	164
RP: Mapsheet No.1491-Avenida Mirola : Mh 86 to Mh 98	0095/1491-0096/1491	12 MONTHS	2/27/2003		142	142	142	142
RP: Mapsheet No.1491-Avenida Mirola : Mh 86 to Mh 98	0097/1491-0098/1491	12 MONTHS	2/27/2003		78	78	78	78
RP: Mapsheet No.1491-Avenida Mirola : Mh 86 to Mh 98	0086/1491-0094/1491	12 MONTHS	2/27/2003		264	264	264	264
RP: Mapsheet No.1491-Avenida Mirola : Mh 86 to Mh 98	0094/1491-0095/1491	12 MONTHS	2/27/2003		129	129	129	129
			Summary for 'PM' = S10CR0169		**777**	**777**	**777**	**777**
PM S10CR0170								
RP: Mapsheet No.1491- Alley W/O Paseo Del Mar From Mh	0091/1491-0092/1491	18 MONTHS	2/27/2002		191	191		191
RP: Mapsheet No.1491- Alley W/O Paseo Del Mar From Mh	0090/1491-0091/1491	18 MONTHS	2/27/2002		316	316		316
RP: Mapsheet No.1491- Alley W/O Paseo Del Mar From Mh	0089/1491-0090/1491	18 MONTHS	2/27/2002		214	214		214
RP: Mapsheet No.1491- Alley W/O Paseo Del Mar From Mh	0088/1491-0089/1491	18 MONTHS	2/27/2002		199	199		199
RP: Mapsheet No.1491- Alley W/O Paseo Del Mar From Mh	0087/1491-0088/1491	18 MONTHS	2/27/2002		341	341		341
RP: Mapsheet No.1491- Alley W/O Paseo Del Mar From Mh	0086/1491-0087/1491	18 MONTHS	2/27/2002		309	309		309
			Summary for 'PM' = S10CR0170		**1,570**	**1,570**		**1,570**
PM S10CR0257								
RP: Mapsheet No.1491-Alley S/O Paseo Lunado : Mh #170	0418/1491-0419/1491	18 MONTHS	8/1/2002		263	263		263
RP: Mapsheet No.1491-Alley S/O Paseo Lunado : Mh #170	0170/1491-0418/1491	18 MONTHS	8/1/2002		344	344		344
			Summary for 'PM' = S10CR0257		**607**	**607**		**607**
PM S10CR0262								
RP: Mapsheet No.1491-Alley W/O P.V. Dr. West : Mh #121	0045/1491-0121/1491	18 MONTHS	6/5/2010		263		263	263
			Summary for 'PM' = S10CR0262		**263**		**263**	**263**
PM S10CR0263								
RP: Mapsheet No.1491-Via Sola : Mh #183 to #184	0183/1491-0184/1491	18 MONTHS	6/5/2010		206		206	206
			Summary for 'PM' = S10CR0263		**206**		**206**	**206**

C251

Periodics Report for the Palos Verdes Estates

2015 - 2017

DESCRIPTION	PIPE_LOCN	FREQUENC	START DAT	INACTIVE DATE	PIPE LENGTH	2015	2016	2017
PM S10CR0264								
RP: Mapsheet No.1491-Thorley Pl. : Mh #63 to 62	0062/1491-0063/1491	18 MONTHS	6/5/2010		140		140	140
			Summary for 'PM' = S10CR0264		**140**		**140**	**140**
PM S10CR0265								
RP: Mapsheet No.1491-R/W E/O Via Alvarado : Mh #202 t	0202/1491-0205/1491	18 MONTHS	7/12/2002		151	151		151
			Summary for 'PM' = S10CR0265		**151**	**151**		**151**
PM S10CR0267								
RP: Mapsheet No.1491-Via Alvarado R/W S/O : Mh #227 t	0226/1491-0227/1491	18 MONTHS	7/12/2002		157	157		157
RP: Mapsheet No.1491-Via Alvarado R/W S/O : Mh #227 t	0224/1491-0225/1491	18 MONTHS	7/12/2002		95	95		95
RP: Mapsheet No.1491-Via Alvarado R/W S/O : Mh #227 t	0225/1491-0226/1491	18 MONTHS	7/12/2002		169	169		169
			Summary for 'PM' = S10CR0267		**421**	**421**		**421**
PM S10CR0268								
RP: Mapsheet No.1491-R/W S/O Tyburb Rd. : Mh #172 to	0172/1491-0179/1491	18 MONTHS	7/12/2002		131	131		131
			Summary for 'PM' = S10CR0268		**131**	**131**		**131**
PM S10CR0390								
Root Saw: Mapsheet No. 1543 - Via Anita : MH #225 to #	0258/1543-0259/1543	180 DAYS	9/2/2005		331	662	662	662
Root Saw: Mapsheet No. 1543 - Via Anita : MH #225 to #	0259/1543-0260/1543	180 DAYS	9/2/2005		108	216	216	216
Root Saw: Mapsheet No. 1543 - Via Anita : MH #225 to #	0225/1543-0226/1543	180 DAYS	9/2/2005		205	410	410	410
Root Saw: Mapsheet No. 1543 - Via Anita : MH #225 to #	0226/1543-0227/1543	180 DAYS	9/2/2005		311	622	622	622
Root Saw: Mapsheet No. 1543 - Via Anita : MH #225 to #	0227/1543-0228/1543	180 DAYS	9/2/2005		318	636	636	636
Root Saw: Mapsheet No. 1543 - Via Anita : MH #225 to #	0228/1543-0258/1543	180 DAYS	9/2/2005		358	716	716	716
Root Saw: Mapsheet No. 1543 - Via Anita : MH #225 to #	0260/1543-0261/1543	180 DAYS	9/2/2005		107	214	214	214
			Summary for 'PM' = S10CR0390		**1,738**	**3,476**	**3,476**	**3,476**
PM S10CR0399								
RP; Mapsheet No. 1490 - R/W E/O Via Zurita From Mh 287	0286/1490-0287/1490	15 MONTHS	6/4/2005		242		242	242
			Summary for 'PM' = S10CR0399		**242**		**242**	**242**

C252

Periodics Report for the Palos Verdes Estates

2015 - 2017

DESCRIPTION	PIPE_LOCN	FREQUENC	START DAT	INACTIVE DATE	PIPE LENGTH	2015	2016	2017
PM S10CR0407								
RP: Mapsheet No. 1543 - VIA CAMPESINA FROM MH 272 T	0272/1543-0192/1543	18 MONTHS	6/27/2014		118	118	0	118
			Summary for 'PM' = S10CR0407		**118**	**118**	**0**	**118**
PM S10CR90								
RP: Mapsheet No. 1597-R/W N/O Via Solano From Mh 65 t	0064/1597-0095/1597	18 MONTHS	7/18/2000		249		249	249
RP: Mapsheet No. 1597-R/W N/O Via Solano From Mh 65 t	0064/1597-0065/1597	18 MONTHS	7/18/2000		125		125	125
			Summary for 'PM' = S10CR90		**374**		**374**	**374**
PM S10S00035								
R: Mapsheet No. 1489 - Via Almar: Mh 16 to C-1543 Mh 1	0129/1543-0018/1489	120 DAYS	9/20/2000		174	522	522	522
R: Mapsheet No. 1489 - Via Almar: Mh 16 to C-1543 Mh 1	0017/1489-0018/1489	120 DAYS	9/20/2000		109	327	327	327
R: Mapsheet No. 1489 - Via Almar: Mh 16 to C-1543 Mh 1	0016/1489-0017/1489	120 DAYS	9/20/2000		269	807	807	807
			Summary for 'PM' = S10S00035		**552**	**1,656**	**1,656**	**1,656**
PM S10S00038								
R: Mapsheet No. 1490 - R/W E/O Via Machado : Mh #189	0188/1490-0189/1490	180 DAYS	1/1/1998		206	412	412	412
R: Mapsheet No. 1490 - R/W E/O Via Machado : Mh #189	0187/1490-0188/1490	180 DAYS	1/1/1998		252	504	504	504
			Summary for 'PM' = S10S00038		**458**	**916**	**916**	**916**
PM S10S00051								
R: Mapsheet No. 1490 - R/W W/O Machado : Mh #178 to	0177/1490-0178/1490	90 DAYS	1/1/1998		321	1,284	1,284	1,284
R: Mapsheet No. 1490 - R/W W/O Machado : Mh #178 to	0177/1490-0190/1490	90 DAYS	1/1/1998		324	1,296	1,296	1,296
			Summary for 'PM' = S10S00051		**645**	**2,580**	**2,580**	**2,580**
PM S10S00055								
R: Mapsheet No. 1490 - Alley N/O Cloyden: Mh 10 to 16	0010/1490-0013/1490	120 DAYS	1/1/1998		263	789	789	789
R: Mapsheet No. 1490 - Alley N/O Cloyden: Mh 10 to 16	0013/1490-0016/1490	120 DAYS	1/1/1998		279	837	837	837
			Summary for 'PM' = S10S00055		**542**	**1,626**	**1,626**	**1,626**

C253

Periodics Report for the Palos Verdes Estates

2015 - 2017

DESCRIPTION	PIPE_LOCN	FREQUENC	START DAT	INACTIVE DATE	PIPE LENGTH	2015	2016	2017
PM S10S00056								
R: Mapsheet No. 1490 - R/W E/O Chelsea Road: Mh 37 to	0041/1490-0042/1490	90 DAYS	5/20/2010		350	1,400	1,400	1,400
R: Mapsheet No. 1490 - R/W E/O Chelsea Road: Mh 37 to	0037/1490-0041/1490	90 DAYS	5/20/2010		175	700	700	700
			Summary for 'PM' = S10S00056		**525**	**2,100**	**2,100**	**2,100**
PM S10S00058								
R: Mapsheet No. 1490 - Via Coronel : Mh #152 to #148	0148/1490-0152/1490	120 DAYS	1/1/1998		200	600	600	600
			Summary for 'PM' = S10S00058		**200**	**600**	**600**	**600**
PM S10S00069								
R: Mapsheet No. 1491 - Chelsea Rd. : Mh 114 to 59	0057/1491-0058/1491	90 DAYS	2/28/2008		217	868	868	868
R: Mapsheet No. 1491 - Chelsea Rd. : Mh 114 to 59	0056/1491-0114/1491	90 DAYS	2/28/2008		167	668	668	668
R: Mapsheet No. 1491 - Chelsea Rd. : Mh 114 to 59	0056/1491-0057/1491	90 DAYS	2/28/2008		263	1,052	1,052	1,052
R: Mapsheet No. 1491 - Chelsea Rd. : Mh 114 to 59	0058/1491-0059/1491	90 DAYS	2/28/2008		373	1,492	1,492	1,492
			Summary for 'PM' = S10S00069		**1,020**	**4,080**	**4,080**	**4,080**
PM S10S00077								
R: Mapsheet No. 1491 - Alley W/O PV Dr. W. : Mh #128 to	0118/1491-0125/1491	180 DAYS	1/1/1998		153	306	306	306
R: Mapsheet No. 1491 - Alley W/O PV Dr. W. : Mh #128 to	0118/1491-0126/1491	180 DAYS	1/1/1998		233	466	466	466
R: Mapsheet No. 1491 - Alley W/O PV Dr. W. : Mh #128 to	0124/1491-0125/1491	180 DAYS	1/1/1998		75	150	150	150
R: Mapsheet No. 1491 - Alley W/O PV Dr. W. : Mh #128 to	0126/1491-LH/1491	180 DAYS	1/1/1998		89	178	178	178
R: Mapsheet No. 1491 - Alley W/O PV Dr. W. : Mh #128 to	0127/1491-0128/1491	180 DAYS	1/1/1998		178	356	356	356
			Summary for 'PM' = S10S00077		**728**	**1,456**	**1,456**	**1,456**
PM S10S00093								
R: Mapsheet No. 1491 - Via Anacapa : Mh #173 to #174	0173/1491-0174/1491	180 DAYS	1/1/1998		170	340	340	340
			Summary for 'PM' = S10S00093		**170**	**340**	**340**	**340**
PM S10S00143								
ROOT SAW : Mapsheet No. 1543 - Tejon Pl. : Mh #177 to	0176/1543-0177/1543	90 DAYS	1/28/2008		349	1,396	1,396	1,396
			Summary for 'PM' = S10S00143		**349**	**1,396**	**1,396**	**1,396**

C254

Periodics Report for the Palos Verdes Estates

2015 - 2017

DESCRIPTION	PIPE_LOCN	FREQUENC	START DAT	INACTIVE DATE	PIPE LENGTH	2015	2016	2017
PM S10S00144								
ROOT SAW: Mapsheet No. 1543 - Alley N/O Via Campesina	0184/1543-LH/1543	90 DAYS	2/1/1998		110	440	440	440
			Summary for 'PM' = S10S00144		**110**	**440**	**440**	**440**
PM S10S0014A								
R: Mapsheet No. 1543 - Via La Selva : MH #98 to #93	0097/1543-0098/1543	18 MONTHS	8/7/2013		235	235	235	
R: Mapsheet No. 1543 - Via La Selva : MH #98 to #93	0093/1543-0097/1543	18 MONTHS	8/7/2013		244	244	244	
			Summary for 'PM' = S10S0014A		**479**	**479**	**479**	
PM S10S00152								
R: Mapsheet No. 1543 - N/S P.V. Dr. N. : Mh #17 to #207	0014/1543-0015/1543	180 DAYS	2/1/1998		402	804	804	804
R: Mapsheet No. 1543 - N/S P.V. Dr. N. : Mh #17 to #207	0015/1543-0016/1543	180 DAYS	2/1/1998		307	614	614	614
R: Mapsheet No. 1543 - N/S P.V. Dr. N. : Mh #17 to #207	0013/1543-0014/1543	180 DAYS	2/1/1998		210	420	420	420
R: Mapsheet No. 1543 - N/S P.V. Dr. N. : Mh #17 to #207	0012/1543-0013/1543	180 DAYS	2/1/1998		284	568	568	568
R: Mapsheet No. 1543 - N/S P.V. Dr. N. : Mh #17 to #207	0011/1543-0012/1543	180 DAYS	2/1/1998		344	688	688	688
R: Mapsheet No. 1543 - N/S P.V. Dr. N. : Mh #17 to #207	0010/1543-0011/1543	180 DAYS	2/1/1998		300	600	600	600
R: Mapsheet No. 1543 - N/S P.V. Dr. N. : Mh #17 to #207	0016/1543-0017/1543	180 DAYS	2/1/1998		328	656	656	656
			Summary for 'PM' = S10S00152		**2,175**	**4,350**	**4,350**	**4,350**
PM S10S00155								
ROOTSAW: Mapsheet No. 1543 - R/W S/O P.V. Dr. N. : Mh	0028/1543-0029/1543	90 DAYS	1/28/2008		154	616	616	616
ROOTSAW: Mapsheet No. 1543 - R/W S/O P.V. Dr. N. : Mh	0026/1543-0027/1543	90 DAYS	1/28/2008		229	916	916	916
ROOTSAW: Mapsheet No. 1543 - R/W S/O P.V. Dr. N. : Mh	0025/1543-0026/1543	90 DAYS	1/28/2008		206	824	824	824
			Summary for 'PM' = S10S00155		**589**	**2,356**	**2,356**	**2,356**
PM S10S00160								
R: Mapsheet No. 1543 - Via Novajo : Mh #90 to #91	0090/1543-0091/1543	180 DAYS	2/1/1998		200	400	400	400
			Summary for 'PM' = S10S00160		**200**	**400**	**400**	**400**

C255

Periodics Report for the Palos Verdes Estates

2015 - 2017

DESCRIPTION	PIPE_LOCN	FREQUENC	START DAT	INACTIVE DATE	PIPE LENGTH	2015	2016	2017
PM S10S00162								
R: Mapsheet No. 1543 - Via Selva : Mh #75 to #233	0111/1543-0232/1543	60 DAYS	2/1/1998		211	1,266	1,266	1,266
R: Mapsheet No. 1543 - Via Selva : Mh #75 to #233	0074/1543-0075/1543	60 DAYS	2/1/1998		205	1,230	1,230	1,230
R: Mapsheet No. 1543 - Via Selva : Mh #75 to #233	0074/1543-0111/1543	60 DAYS	2/1/1998		220	1,320	1,320	1,320
R: Mapsheet No. 1543 - Via Selva : Mh #75 to #233	0232/1543-0233/1543	60 DAYS	2/1/1998		154	924	924	924
			Summary for 'PM' = S10S00162		**790**	**4,740**	**4,740**	**4,740**
PM S10S00172								
R: Mapsheet No. 1543 - Via Capay : Mh #259 to #238	0238/1543-0259/1543	120 DAYS	2/1/1998		340	1,020	1,020	1,020
			Summary for 'PM' = S10S00172		**340**	**1,020**	**1,020**	**1,020**
PM S10S00176								
R: Mapsheet No. 1544 - Paseo Del Campo : Mh #616 to #	0616/1544-0617/1544	90 DAYS	2/1/1998		258	1,032	1,032	1,032
R: Mapsheet No. 1544 - Paseo Del Campo : Mh #616 to #	0616/1544-0617/1544	90 DAYS	2/1/1998		258	1,032	1,032	1,032
R: Mapsheet No. 1544 - Paseo Del Campo : Mh #616 to #	0616/1544-0617/1544	90 DAYS	2/1/1998		258	1,032	1,032	1,032
			Summary for 'PM' = S10S00176		**774**	**3,096**	**3,096**	**3,096**
PM S10S00184								
R: Mapsheet No. 1544 - Via Fernandez : Mh #658 to #657	0657/1544-0658/1544	180 DAYS	2/1/1998		222	444	444	444
			Summary for 'PM' = S10S00184		**222**	**444**	**444**	**444**
PM S10S00192								
R: Mapsheet No. 1544 - Via Guadalana : Mh #832 to #837	0833/1544-0834/1544	180 DAYS	2/1/1998		150	300	300	300
R: Mapsheet No. 1544 - Via Guadalana : Mh #832 to #837	0832/1544-0833/1544	180 DAYS	2/1/1998		272	544	544	544
R: Mapsheet No. 1544 - Via Guadalana : Mh #832 to #837	0834/1544-0837/1544	180 DAYS	2/1/1998		316	632	632	632
			Summary for 'PM' = S10S00192		**738**	**1,476**	**1,476**	**1,476**
PM S10S0019A								
R: Mapsheet No. 1543 - R/W E/O Via Las Vegas : MH#104	0105/1543-0107/1543	18 MONTHS	8/7/2013		103	103	103	
R: Mapsheet No. 1543 - R/W E/O Via Las Vegas : MH#104	0104/1543-0105/1543	18 MONTHS	8/7/2013		102	102	102	
			Summary for 'PM' = S10S0019A		**205**	**205**	**205**	

C256

Periodics Report for the Palos Verdes Estates

2015 - 2017

DESCRIPTION	PIPE_LOCN	FREQUENC	START DAT	INACTIVE DATE	PIPE LENGTH	2015	2016	2017
PM S10S00300								
RCP: Mapsheet No. 1597 - Via Cardelina : Mh #29 to #95	0028/1597-0029/1597	90 DAYS	1/28/2008		103	412	412	412
RCP: Mapsheet No. 1597 - Via Cardelina : Mh #29 to #95	0027/1597-0028/1597	90 DAYS	1/28/2008		116	464	464	464
RCP: Mapsheet No. 1597 - Via Cardelina : Mh #29 to #95	0026/1597-0095/1597	90 DAYS	1/28/2008		165	660	660	660
RCP: Mapsheet No. 1597 - Via Cardelina : Mh #29 to #95	0026/1597-0027/1597	90 DAYS	1/28/2008		141	564	564	564
			Summary for 'PM' = S10S00300		**525**	**2,100**	**2,100**	**2,100**
PM S10S00307								
R: Mapsheet No. 1597 - R/W N/O Via Solano : Mh #67 to	0065/1597-0066/1597	180 DAYS	4/1/1998		286	572	572	572
R: Mapsheet No. 1597 - R/W N/O Via Solano : Mh #67 to	0066/1597-0067/1597	180 DAYS	4/1/1998		325	650	650	650
			Summary for 'PM' = S10S00307		**611**	**1,222**	**1,222**	**1,222**
PM S10S00308								
R: Mapsheet No. 1598 - Via Pavion : Mh 427 to 433- FLO	0431/1598-0432/1598	60 DAYS	5/1/2009		243	1,458	1,458	1,458
R: Mapsheet No. 1598 - Via Pavion : Mh 427 to 433- FLO	0427/1598-0428/1598	60 DAYS	5/1/2009		310	1,860	1,860	1,860
R: Mapsheet No. 1598 - Via Pavion : Mh 427 to 433- FLO	0428/1598-0429/1598	60 DAYS	5/1/2009		291	1,746	1,746	1,746
R: Mapsheet No. 1598 - Via Pavion : Mh 427 to 433- FLO	0429/1598-0469/1598	60 DAYS	5/1/2009		51	306	306	306
R: Mapsheet No. 1598 - Via Pavion : Mh 427 to 433- FLO	0430/1598-0431/1598	60 DAYS	5/1/2009		332	1,992	1,992	1,992
R: Mapsheet No. 1598 - Via Pavion : Mh 427 to 433- FLO	0430/1598-0469/1598	60 DAYS	5/1/2009		304	1,824	1,824	1,824
R: Mapsheet No. 1598 - Via Pavion : Mh 427 to 433- FLO	0432/1598-0475/1598	60 DAYS	5/1/2009		143	858	858	858
			Summary for 'PM' = S10S00308		**1,674**	**10,044**	**10,044**	**10,044**
PM S10S00509								
R: Mapsheet No. 1491 - Alley w/o Palos Verdes Drive West	0419/1491-CO/1491	90 DAYS	5/11/1998		121	484	484	484
			Summary for 'PM' = S10S00509		**121**	**484**	**484**	**484**
PM S10S00548								
R: Mapsheet No. 1490-R/W W/O Chelsea Rd. From MH 28	0028/1490-0038/1490	120 DAYS	3/24/1999		260	780	780	780
			Summary for 'PM' = S10S00548		**260**	**780**	**780**	**780**

C257

Periodics Report for the Palos Verdes Estates

2015 - 2017

DESCRIPTION	PIPE_LOCN	FREQUENC	START DAT	INACTIVE DATE	PIPE LENGTH	2015	2016	2017
PM S10S0059A								
Root-Saw: Mapsheet No. 1543 - Via Arroyo : MH #45 to 1	0144/1543-0146/1543	60 DAYS	7/23/2013		108	648	648	648
Root-Saw: Mapsheet No. 1543 - Via Arroyo : MH #45 to 1	0146/1543-0147/1543	60 DAYS	7/23/2013		118	708	708	708
Root-Saw: Mapsheet No. 1543 - Via Arroyo : MH #45 to 1	0144/1543-0145/1543	60 DAYS	7/23/2013		164	984	984	984
			Summary for 'PM' = S10S0059A		**390**	**2,340**	**2,340**	**2,340**
PM S10S00626								
R:Mapsheet No1490-Via Zurita From Mh 157 to 158	0157/1490-0158/1490	120 DAYS	2/22/2000		330	990	990	990
			Summary for 'PM' = S10S00626		**330**	**990**	**990**	**990**
PM S10S00656								
R:Mapsheet No.1544-Via Horquilla From MH 255 to MH 25	0254/1544-TRNK/1544	210 DAYS	9/21/2001		171	342	342	171
			Summary for 'PM' = S10S00656		**171**	**342**	**342**	**171**
PM S10S00689								
R: Mapsheet No. 1491 - R/W N/O Yarmouth Road: Mh 31 t	0031/1491-0035/1491	120 DAYS	12/24/2002		191	573	573	573
			Summary for 'PM' = S10S00689		**191**	**573**	**573**	**573**
PM S10S00690								
R: Mapsheet No. 1491 Via Anacap: Mh 423 to 424	0424/1491-CO/1491	90 DAYS	5/6/1999		130	520	520	520
R: Mapsheet No. 1491 Via Anacap: Mh 423 to 424	0423/1491-S/1491	90 DAYS	5/6/1999		312	1,248	1,248	1,248
			Summary for 'PM' = S10S00690		**442**	**1,768**	**1,768**	**1,768**
PM S10S00738								
R: Mapsheet No. 1491 - R/W E/O Via Zumaya: Mh 762 to	0761/1491-0762/1491	180 DAYS	4/26/2004		241	482	482	482
R: Mapsheet No. 1491 - R/W E/O Via Zumaya: Mh 762 to	0760/1491-0761/1491	180 DAYS	4/26/2004		63	126	126	126
			Summary for 'PM' = S10S00738		**304**	**608**	**608**	**608**
PM S10S00752								
R: Mapsheet No. 1491 - Via Zumaya Mh 751 to 752	0751/1491-0752/1491	120 DAYS	7/9/2004		184	552	552	552
			Summary for 'PM' = S10S00752		**184**	**552**	**552**	**552**

C258

Periodics Report for the Palos Verdes Estates

2015 - 2017

DESCRIPTION	PIPE_LOCN	FREQUENC	START DAT	INACTIVE DATE	PIPE LENGTH	2015	2016	2017
PM S10S00775								
R: Mapsheet No. 1491 - R/W W/O Chelsea : from MH #86	0086/1491-0087/1491	60 DAYS	5/17/2007		343	2,058	2,058	2,058
Summary for 'PM' = S10S00775					**343**	**2,058**	**2,058**	**2,058**
PM S10S0098								
R: Mapsheet No. 1491 - Paseo Del Mar: Mh 67 to 70	0067/1491-0068/1491	90 DAYS	3/7/2003		304	1,216	1,216	1,216
R: Mapsheet No. 1491 - Paseo Del Mar: Mh 67 to 70	0069/1491-0070/1491	90 DAYS	3/7/2003		221	884	884	884
R: Mapsheet No. 1491 - Paseo Del Mar: Mh 67 to 70	0068/1491-0069/1491	90 DAYS	3/7/2003		283	1,132	1,132	1,132
Summary for 'PM' = S10S0098					**808**	**3,232**	**3,232**	**3,232**
PM S10S00992								
R: Mapsheet No. 1597 - Via Ardilla : Mh 75 To Mh 77	0075/1597-0076/1597	90 DAYS	5/25/2000		184	736	736	736
R: Mapsheet No. 1597 - Via Ardilla : Mh 75 To Mh 77	0076/1597-0077/1597	90 DAYS	5/25/2000		171	684	684	684
Summary for 'PM' = S10S00992					**355**	**1,420**	**1,420**	**1,420**
PM S10S00995								
R: Mapsheet No. 1491 -R/W N/O Via Sanchez Mh 351 t	0356/1491-0357/1491	90 DAYS	9/5/2007		135	540	540	540
R: Mapsheet No. 1491 -R/W N/O Via Sanchez Mh 351 t	0351/1491-0356/1491	90 DAYS	9/5/2007		141	564	564	564
Summary for 'PM' = S10S00995					**276**	**1,104**	**1,104**	**1,104**
PM S10S01012								
R; Mapsheet No. 1490 - Via Lazo From Mh 378 to MH 377	0377/1490-0378/1490	90 DAYS	4/6/2009		137	548	548	548
Summary for 'PM' = S10S01012					**137**	**548**	**548**	**548**
PM S10S01048								
R; Mapsheet No. 1544 @ VIA LA CUESTA FROM M/H 250	0251/1544-0252/1544	90 DAYS	11/15/2012		77	308	308	308
R; Mapsheet No. 1544 @ VIA LA CUESTA FROM M/H 250	0250/1544-0251/1544	90 DAYS	11/15/2012		79	316	316	316
Summary for 'PM' = S10S01048					**156**	**624**	**624**	**624**

C259

Periodics Report for the Palos Verdes Estates

2015 - 2017

DESCRIPTION	PIPE_LOCN	FREQUENC	START DAT	INACTIVE DATE	PIPE LENGTH	2015	2016	2017
PM S10S11134								
R: Mapsheet No. 1543 -R/W W/O VIA DEL PUENTE FROM	0164/1543-0166/1543	90 DAYS	7/24/2014		152	608	608	608
R: Mapsheet No. 1543 -R/W W/O VIA DEL PUENTE FROM	0166/1543-0167/1543	90 DAYS	7/24/2014		54	216	216	216
			Summary for 'PM' = S10S11134		**206**	**824**	**824**	**824**
PM S10SR0067								
RP: Mapsheet No. 1543 - Via Selva : MH #234 to #249D	0238/1543-0249/1543	12 MONTHS	11/21/2009		58	58	58	58
RP: Mapsheet No. 1543 - Via Selva : MH #234 to #249D	0237/1543-0238/1543	12 MONTHS	11/21/2009		116	116	116	116
RP: Mapsheet No. 1543 - Via Selva : MH #234 to #249D	0236/1543-0237/1543	12 MONTHS	11/21/2009		350	350	350	350
RP: Mapsheet No. 1543 - Via Selva : MH #234 to #249D	0235/1543-0236/1543	12 MONTHS	11/21/2009		386	386	386	386
RP: Mapsheet No. 1543 - Via Selva : MH #234 to #249D	0234/1543-0250/1543	12 MONTHS	11/21/2009		339	339	339	339
RP: Mapsheet No. 1543 - Via Selva : MH #234 to #249D	0235/1543-0250/1543	12 MONTHS	11/21/2009		340	340	340	340
			Summary for 'PM' = S10SR0067		**1,589**	**1,589**	**1,589**	**1,589**
PM S10SRS0463								
R: Mapsheet No. 1491 - VIA RIVERA: Mh #405 TO #406	0405/1491-0406/1491	90 DAYS	1/2/2013		350	1,400	1,400	1,400
			Summary for 'PM' = S10SRS0463		**350**	**1,400**	**1,400**	**1,400**

Total Pipe Length (ft):	**100,304 (19.00 miles)**		
Grand Total (ft):	**184,170**	**196,240**	**203,374**
Grand Total (mile):	**34.88**	**37.17**	**38.52**
Sewers (count):	**344**	**390**	**418**

C260

Periodics Report for the Rolling Hills Estates

2015 - 2017

DESCRIPTION	PIPE_LOCN	FREQUENC	START DAT	INACTIVE DATE	PIPE LENGTH	2015	2016	2017
PM S09S00061								
H: Mapsheet No. 1545 -Deep Valley : MH #504 to 1599 : 5	0501/1545-0502/1545	90 DAYS	4/4/2001		216	864	864	864
H: Mapsheet No. 1545 -Deep Valley : MH #504 to 1599 : 5	0502/1545-0503/1545	90 DAYS	4/4/2001		355	1,420	1,420	1,420
H: Mapsheet No. 1545 -Deep Valley : MH #504 to 1599 : 5	0055/1599-0501/1545	90 DAYS	4/4/2001		346	1,384	1,384	1,384
H: Mapsheet No. 1545 -Deep Valley : MH #504 to 1599 : 5	0503/1545-0504/1545	90 DAYS	4/4/2001		292	1,168	1,168	1,168
H: Mapsheet No. 1545 -Deep Valley : MH #504 to 1599 : 5	0055/1599-0056/1599	90 DAYS	4/4/2001		305	1,220	1,220	1,220
			Summary for 'PM' = S09S00061		**1,514**	**6,056**	**6,056**	**6,056**
PM S09S00062								
H: Mapsheet No. 1545 -N/S Silver Spur Rd. : MH #538 to	0528/1545-0529/1545	90 DAYS	1/1/1998		77	308	308	308
H: Mapsheet No. 1545 -N/S Silver Spur Rd. : MH #538 to	0529/1545-0530/1545	90 DAYS	1/1/1998		117	468	468	468
H: Mapsheet No. 1545 -N/S Silver Spur Rd. : MH #538 to	0530/1545-0531/1545	90 DAYS	1/1/1998		157	628	628	628
			Summary for 'PM' = S09S00062		**351**	**1,404**	**1,404**	**1,404**
PM S09S00063								
Root-Saw: Mapsheet No. 1545 -R/W N/O Avocado Ln. : M	0834/1545-0835/1545	30 DAYS	6/20/2007		179	2,148	2,148	2,148
Root-Saw: Mapsheet No. 1545 -R/W N/O Avocado Ln. : M	0835/1545-0841/1545	30 DAYS	6/20/2007		51	612	612	612
			Summary for 'PM' = S09S00063		**230**	**2,760**	**2,760**	**2,760**
PM S09S00382								
H : Mapsheet No. 1545 - Silver Spur : M/H #511 TO #54	0511/1545-0512/1545	120 DAYS	4/4/2001		296	888	888	888
H : Mapsheet No. 1545 - Silver Spur : M/H #511 TO #54	0054/1599-0511/1545	120 DAYS	4/4/2001		240	720	720	720
H : Mapsheet No. 1545 - Silver Spur : M/H #511 TO #54	0053/1599-0054/1599	120 DAYS	4/4/2001		54	162	162	162
			Summary for 'PM' = S09S00382		**590**	**1,770**	**1,770**	**1,770**
PM S09S01004								
H: Mapsheet No. 1652 - Peacock Lane: Mh 09 to C-1653 M	0008/1652-0009/1652	180 DAYS	10/29/2010		135	270	270	270
H: Mapsheet No. 1652 - Peacock Lane: Mh 09 to C-1653 M	0009/1652-0010/1652	180 DAYS	10/29/2010		281	562	562	562
H: Mapsheet No. 1652 - Peacock Lane: Mh 09 to C-1653 M	0298/1653-0008/1652	180 DAYS	10/29/2010		282	564	564	564
			Summary for 'PM' = S09S01004		**698**	**1,396**	**1,396**	**1,396**

C261

Periodics Report for the Rolling Hills Estates

2015 - 2017

DESCRIPTION	PIPE_LOCN	FREQUENC	START DAT	INACTIVE DATE	PIPE LENGTH	2015	2016	2017
PM S10CR0028A								
RP: Mapsheet No. 1598 - Santa Bella Road : Mh 60 to 67	0061/1598-0062/1598	12 MONTHS	4/1/1998		394	394	394	394
RP: Mapsheet No. 1598 - Santa Bella Road : Mh 60 to 67	0066/1598-0067/1598	12 MONTHS	4/1/1998		79	79	79	79
RP: Mapsheet No. 1598 - Santa Bella Road : Mh 60 to 67	0065/1598-0066/1598	12 MONTHS	4/1/1998		280	280	280	280
RP: Mapsheet No. 1598 - Santa Bella Road : Mh 60 to 67	0064/1598-0065/1598	12 MONTHS	4/1/1998		264	264	264	264
RP: Mapsheet No. 1598 - Santa Bella Road : Mh 60 to 67	0063/1598-0064/1598	12 MONTHS	4/1/1998		243	243	243	243
RP: Mapsheet No. 1598 - Santa Bella Road : Mh 60 to 67	0062/1598-0063/1598	12 MONTHS	4/1/1998		248	248	248	248
RP: Mapsheet No. 1598 - Santa Bella Road : Mh 60 to 67	0060/1598-0061/1598	12 MONTHS	4/1/1998		313	313	313	313
			Summary for 'PM' = S10CR0028A		**1,821**	**1,821**	**1,821**	**1,821**
PM S10CR0030A								
RP: Mapsheet No. 1598 - Shady Vista Road : MH #37 to #	0040/1598-0060/1598	18 MONTHS	2/29/2012		202	202	202	
RP: Mapsheet No. 1598 - Shady Vista Road : MH #37 to #	0038/1598-0039/1598	18 MONTHS	2/29/2012		304	304	304	
RP: Mapsheet No. 1598 - Shady Vista Road : MH #37 to #	0037/1598-0038/1598	18 MONTHS	2/29/2012		296	296	296	
RP: Mapsheet No. 1598 - Shady Vista Road : MH #37 to #	0039/1598-0040/1598	18 MONTHS	2/29/2012		224	224	224	
			Summary for 'PM' = S10CR0030A		**1,026**	**1,026**	**1,026**	
PM S10CR0031A								
RP: Mapsheet No. 1598 - Shady Vista Road : MH #56 to #	0055/1598-0056/1598	18 MONTHS	10/10/2012		329	329		329
RP: Mapsheet No. 1598 - Shady Vista Road : MH #56 to #	0054/1598-0055/1598	18 MONTHS	10/10/2012		187	187		187
			Summary for 'PM' = S10CR0031A		**516**	**516**		**516**
PM S10CR0032A								
RP: Mapsheet No. 1598 - Palos Verdes Dr. North : MH #86	0085/1598-0086/1598	18 MONTHS	10/10/2012		303	303		303
RP: Mapsheet No. 1598 - Palos Verdes Dr. North : MH #86	0083/1598-0084/1598	18 MONTHS	10/10/2012		104	104		104
RP: Mapsheet No. 1598 - Palos Verdes Dr. North : MH #86	0084/1598-0085/1598	18 MONTHS	10/10/2012		232	232		232
			Summary for 'PM' = S10CR0032A		**639**	**639**		**639**

C262

Periodics Report for the Rolling Hills Estates

2015 - 2017

DESCRIPTION	PIPE_LOCN	FREQUENC	START DAT	INACTIVE DATE	PIPE LENGTH	2015	2016	2017
PM S10CR0034A								
RP: Mapsheet No. 1598 - Seahurst Avenue : MH #44 to #	0044/1598-0045/1598	18 MONTHS	10/10/2012		271	271		271
RP: Mapsheet No. 1598 - Seahurst Avenue : MH #44 to #	0039/1598-0045/1598	18 MONTHS	10/10/2012		122	122		122
RP: Mapsheet No. 1598 - Seahurst Avenue : MH #44 to #	0039/1598-0046/1598	18 MONTHS	10/10/2012		265	265		265
			Summary for 'PM' = S10CR0034A		**658**	**658**		**658**
PM S10CR0037A								
RP: Mapsheet No. 1598 - Foxpoint Lane : MH #264 to #50	0261/1598-0499/1544	12 MONTHS	10/10/2012		280	280	280	280
RP: Mapsheet No. 1598 - Foxpoint Lane : MH #264 to #50	0262/1598-0264/1598	12 MONTHS	10/10/2012		108	108	108	108
RP: Mapsheet No. 1598 - Foxpoint Lane : MH #264 to #50	0261/1598-0262/1598	12 MONTHS	10/10/2012		240	240	240	240
RP: Mapsheet No. 1598 - Foxpoint Lane : MH #264 to #50	0499/1544-0500/1544	12 MONTHS	10/10/2012		38	38	38	38
			Summary for 'PM' = S10CR0037A		**666**	**666**	**666**	**666**
PM S10CR0038A								
RP: Mapsheet No. 1598 - Rockbluff Drive : MH #263 to #2	0263/1598-0264/1598	12 MONTHS	10/10/2012		155	155	155	155
RP: Mapsheet No. 1598 - Rockbluff Drive : MH #263 to #2	0264/1598-0265/1598	12 MONTHS	10/10/2012		313	313	313	313
RP: Mapsheet No. 1598 - Rockbluff Drive : MH #263 to #2	0268/1598-0269/1598	12 MONTHS	10/10/2012		117	117	117	117
RP: Mapsheet No. 1598 - Rockbluff Drive : MH #263 to #2	0266/1598-0267/1598	12 MONTHS	10/10/2012		316	316	316	316
RP: Mapsheet No. 1598 - Rockbluff Drive : MH #263 to #2	0267/1598-0268/1598	12 MONTHS	10/10/2012		315	315	315	315
RP: Mapsheet No. 1598 - Rockbluff Drive : MH #263 to #2	0265/1598-0266/1598	12 MONTHS	10/10/2012		140	140	140	140
RP: Mapsheet No. 1598 - Rockbluff Drive : MH #263 to #2	0270/1598-0271/1598	12 MONTHS	10/10/2012		216	216	216	216
RP: Mapsheet No. 1598 - Rockbluff Drive : MH #263 to #2	0269/1598-0270/1598	12 MONTHS	10/10/2012		274	274	274	274
RP: Mapsheet No. 1598 - Rockbluff Drive : MH #263 to #2	0271/1598-0272/1598	12 MONTHS	10/10/2012		192	192	192	192
RP: Mapsheet No. 1598 - Rockbluff Drive : MH #263 to #2	0272/1598-0273/1598	12 MONTHS	10/10/2012		331	331	331	331
			Summary for 'PM' = S10CR0038A		**2,369**	**2,369**	**2,369**	**2,369**

C263

Periodics Report for the Rolling Hills Estates

2015 - 2017

DESCRIPTION	PIPE_LOCN	FREQUENC	START DAT	INACTIVE DATE	PIPE LENGTH	2015	2016	2017
PM S10CR0039A								
RP: Mapsheet No. 1598 - Elmdale Drive : MH #287 to 290	0287/1598-0288/1598	18 MONTHS	10/10/2012		230	230		230
RP: Mapsheet No. 1598 - Elmdale Drive : MH #287 to 290	0288/1598-0289/1598	18 MONTHS	10/10/2012		276	276		276
RP: Mapsheet No. 1598 - Elmdale Drive : MH #287 to 290	0289/1598-0290/1598	18 MONTHS	10/10/2012		211	211		211
			Summary for 'PM' = S10CR0039A		**717**	**717**		**717**
PM S10CR0041A								
RP: Mapsheet No. 1598 - Rollingwood Drive : MH #287 to	0287/1598-0288/1598	18 MONTHS	10/10/2012		230	230		230
RP: Mapsheet No. 1598 - Rollingwood Drive : MH #287 to	0288/1598-0289/1598	18 MONTHS	10/10/2012		276	276		276
RP: Mapsheet No. 1598 - Rollingwood Drive : MH #287 to	0289/1598-0290/1598	18 MONTHS	10/10/2012		211	211		211
RP: Mapsheet No. 1598 - Rollingwood Drive : MH #287 to	0290/1598-0592/1544	18 MONTHS	10/10/2012		255	255		255
RP: Mapsheet No. 1598 - Rollingwood Drive : MH #287 to	0588/1544-0589/1544	18 MONTHS	10/10/2012		300	300		300
RP: Mapsheet No. 1598 - Rollingwood Drive : MH #287 to	0589/1544-0594/1544	18 MONTHS	10/10/2012		194	194		194
RP: Mapsheet No. 1598 - Rollingwood Drive : MH #287 to	0593/1544-0594/1544	18 MONTHS	10/10/2012		107	107		107
RP: Mapsheet No. 1598 - Rollingwood Drive : MH #287 to	0592/1544-0593/1544	18 MONTHS	10/10/2012		226	226		226
			Summary for 'PM' = S10CR0041A		**1,799**	**1,799**		**1,799**
PM S10CR0081								
RP : Mapsheet No.1544-Rollingwood Dr. : Mh #556 to #59	0585/1544-0586/1544	18 MONTHS	6/6/2000		190	190		190
RP : Mapsheet No.1544-Rollingwood Dr. : Mh #556 to #59	0556/1544-0580/1544	18 MONTHS	6/6/2000		151	151		151
RP : Mapsheet No.1544-Rollingwood Dr. : Mh #556 to #59	0581/1544-0582/1544	18 MONTHS	6/6/2000		260	260		260
RP : Mapsheet No.1544-Rollingwood Dr. : Mh #556 to #59	0580/1544-0581/1544	18 MONTHS	6/6/2000		165	165		165
RP : Mapsheet No.1544-Rollingwood Dr. : Mh #556 to #59	0588/1544-0595/1544	18 MONTHS	6/6/2000		285	285		285
RP : Mapsheet No.1544-Rollingwood Dr. : Mh #556 to #59	0582/1544-0583/1544	18 MONTHS	6/6/2000		227	227		227
RP : Mapsheet No.1544-Rollingwood Dr. : Mh #556 to #59	0583/1544-0584/1544	18 MONTHS	6/6/2000		233	233		233
RP : Mapsheet No.1544-Rollingwood Dr. : Mh #556 to #59	0584/1544-0585/1544	18 MONTHS	6/6/2000		200	200		200
RP : Mapsheet No.1544-Rollingwood Dr. : Mh #556 to #59	0595/1544-0596/1544	18 MONTHS	6/6/2000		200	200		200
RP : Mapsheet No.1544-Rollingwood Dr. : Mh #556 to #59	0586/1544-0587/1544	18 MONTHS	6/6/2000		282	282		282
RP : Mapsheet No.1544-Rollingwood Dr. : Mh #556 to #59	0587/1544-0588/1544	18 MONTHS	6/6/2000		142	142		142
			Summary for 'PM' = S10CR0081		**2,335**	**2,335**		**2,335**

C264

Periodics Report for the Rolling Hills Estates

2015 - 2017

DESCRIPTION	PIPE_LOCN	FREQUENC	START DAT	INACTIVE DATE	PIPE LENGTH	2015	2016	2017
PM S10CR0082								
RP: Mapsheet No.1544-Bluemound Rd. : Mh #581 to #57	0578/1544-0579/1544	18 MONTHS	5/31/2000		344	344		344
RP: Mapsheet No.1544-Bluemound Rd. : Mh #581 to #57	0577/1544-0578/1544	18 MONTHS	5/31/2000		154	154		154
RP: Mapsheet No.1544-Bluemound Rd. : Mh #581 to #57	0576/1544-0577/1544	18 MONTHS	5/31/2000		273	273		273
RP: Mapsheet No.1544-Bluemound Rd. : Mh #581 to #57	0575/1544-0576/1544	18 MONTHS	5/31/2000		180	180		180
RP: Mapsheet No.1544-Bluemound Rd. : Mh #581 to #57	0574/1544-0575/1544	18 MONTHS	5/31/2000		278	278		278
RP: Mapsheet No.1544-Bluemound Rd. : Mh #581 to #57	0573/1544-0574/1544	18 MONTHS	5/31/2000		188	188		188
RP: Mapsheet No.1544-Bluemound Rd. : Mh #581 to #57	0572/1544-0573/1544	18 MONTHS	5/31/2000		162	162		162
RP: Mapsheet No.1544-Bluemound Rd. : Mh #581 to #57	0579/1544-0581/1544	18 MONTHS	5/31/2000		159	159		159
			Summary for 'PM' = S10CR0082		**1,738**	**1,738**		**1,738**
PM S10CR0087								
RP: Mapsheet No. 1544-Dunwood Dr. : Mh #556 to #588	0584/1544-0585/1544	18 MONTHS	6/6/2000		200	200	200	
RP: Mapsheet No. 1544-Dunwood Dr. : Mh #556 to #588	0583/1544-0584/1544	18 MONTHS	6/6/2000		233	233	233	
RP: Mapsheet No. 1544-Dunwood Dr. : Mh #556 to #588	0582/1544-0583/1544	18 MONTHS	6/6/2000		227	227	227	
RP: Mapsheet No. 1544-Dunwood Dr. : Mh #556 to #588	0581/1544-0582/1544	18 MONTHS	6/6/2000		260	260	260	
RP: Mapsheet No. 1544-Dunwood Dr. : Mh #556 to #588	0580/1544-0581/1544	18 MONTHS	6/6/2000		165	165	165	
RP: Mapsheet No. 1544-Dunwood Dr. : Mh #556 to #588	0556/1544-0580/1544	18 MONTHS	6/6/2000		151	151	151	
RP: Mapsheet No. 1544-Dunwood Dr. : Mh #556 to #588	0585/1544-0586/1544	18 MONTHS	6/6/2000		190	190	190	
			Summary for 'PM' = S10CR0087		**1,426**	**1,426**	**1,426**	
PM S10CR0109								
RP: Mapsheet No. 1544-R/W S/O Elkmont Dr. : Mh #475 t	0475/1544-0477/1544	18 MONTHS	8/12/2001		185		185	185
			Summary for 'PM' = S10CR0109		**185**		**185**	**185**
PM S10CR0126								
RP: Mapsheet No.1545-Whitley Collins Dr. From Mh #306	0307/1545-0308/1545	18 MONTHS	8/17/2001		320		320	320
RP: Mapsheet No.1545-Whitley Collins Dr. From Mh #306	0306/1545-0307/1545	18 MONTHS	8/17/2001		216		216	216
			Summary for 'PM' = S10CR0126		**536**		**536**	**536**

C265

Periodics Report for the Rolling Hills Estates

2015 - 2017

DESCRIPTION	PIPE_LOCN	FREQUENC	START DAT	INACTIVE DATE	PIPE LENGTH	2015	2016	2017
PM S10CR0158								
RP: Mapsheet No.1598-Silver Spur Rd. : Mh #295 to #297	0296/1598-0297/1598	18 MONTHS	9/6/2001		228	228	228	
RP: Mapsheet No.1598-Silver Spur Rd. : Mh #295 to #297	0295/1598-0296/1598	18 MONTHS	9/6/2001		86	86	86	
			Summary for 'PM' = S10CR0158		**314**	**314**	**314**	
PM S10CR0277								
RP: Mapsheet No.1652-Vista Real Dr. : Mh #25 to 1653 : 2	0291/1653-0292/1653	18 MONTHS	8/14/2002		239		239	239
RP: Mapsheet No.1652-Vista Real Dr. : Mh #25 to 1653 : 2	0024/1652-0025/1652	18 MONTHS	8/14/2002		264		264	264
RP: Mapsheet No.1652-Vista Real Dr. : Mh #25 to 1653 : 2	0291/1653-0024/1652	18 MONTHS	8/14/2002		207		207	207
			Summary for 'PM' = S10CR0277		**710**		**710**	**710**
PM S10CR0283								
RP: Mapsheet No.1653-Gaucho Dr. : Mh #220 to #210	0220/1653-0221/1653	18 MONTHS	8/16/2002		332		332	332
RP: Mapsheet No.1653-Gaucho Dr. : Mh #220 to #210	0221/1653-0222/1653	18 MONTHS	8/16/2002		329		329	329
RP: Mapsheet No.1653-Gaucho Dr. : Mh #220 to #210	0222/1653-0240/1653	18 MONTHS	8/16/2002		297		297	297
RP: Mapsheet No.1653-Gaucho Dr. : Mh #220 to #210	0212/1653-0240/1653	18 MONTHS	8/16/2002		172		172	172
			Summary for 'PM' = S10CR0283		**1,130**		**1,130**	**1,130**
PM S10CR0284								
RP: Mapsheet No.1653-Estribo Dr. : Mh #226 to #238	0226/1653-0227/1653	18 MONTHS	8/16/2002		377		377	377
RP: Mapsheet No.1653-Estribo Dr. : Mh #226 to #238	0227/1653-0228/1653	18 MONTHS	8/16/2002		328		328	328
RP: Mapsheet No.1653-Estribo Dr. : Mh #226 to #238	0228/1653-0238/1653	18 MONTHS	8/16/2002		167		167	167
			Summary for 'PM' = S10CR0284		**872**		**872**	**872**
PM S10CR0287								
RP: Mapsheet No.1653-Portrillo Rd. : Mh #236 to #234	0235/1653-0236/1653	18 MONTHS	9/3/2002		137		137	137
RP: Mapsheet No.1653-Portrillo Rd. : Mh #236 to #234	0234/1653-0235/1653	18 MONTHS	9/3/2002		134		134	134
			Summary for 'PM' = S10CR0287		**271**		**271**	**271**

C266

Periodics Report for the Rolling Hills Estates

2015 - 2017

DESCRIPTION	PIPE_LOCN	FREQUENC	START DAT	INACTIVE DATE	PIPE LENGTH	2015	2016	2017
PM S10CR0288								
RP: Mapsheet No.1653-Buckskin Ln. Mh #301 to Mh 4 in	0300/1653-0372/1652	18 MONTHS	9/3/2002		220		220	220
RP: Mapsheet No.1653-Buckskin Ln. Mh #301 to Mh 4 in	0219/1653-0301/1653	18 MONTHS	9/3/2002		204		204	204
RP: Mapsheet No.1653-Buckskin Ln. Mh #301 to Mh 4 in	0219/1653-0300/1653	18 MONTHS	9/3/2002		166		166	166
RP: Mapsheet No.1653-Buckskin Ln. Mh #301 to Mh 4 in	0372/1652-0373/1652	18 MONTHS	9/3/2002		106		106	106
			Summary for 'PM' = S10CR0288		**696**		**696**	**696**
PM S10S00223								
R: Mapsheet No. 1545 - Silver Spur Road: Mh 538 to C-15	0524/1545-0525/1545	120 DAYS	9/26/2001		39	117	117	117
R: Mapsheet No. 1545 - Silver Spur Road: Mh 538 to C-15	0525/1545-0526/1545	120 DAYS	9/26/2001		255	765	765	765
R: Mapsheet No. 1545 - Silver Spur Road: Mh 538 to C-15	0053/1599-0523/1545	120 DAYS	9/26/2001		49	147	147	147
R: Mapsheet No. 1545 - Silver Spur Road: Mh 538 to C-15	0536/1545-0537/1545	120 DAYS	9/26/2001		328	984	984	984
R: Mapsheet No. 1545 - Silver Spur Road: Mh 538 to C-15	0529/1545-0530/1545	120 DAYS	9/26/2001		117	351	351	351
R: Mapsheet No. 1545 - Silver Spur Road: Mh 538 to C-15	0526/1545-0527/1545	120 DAYS	9/26/2001		369	1,107	1,107	1,107
R: Mapsheet No. 1545 - Silver Spur Road: Mh 538 to C-15	0523/1545-0524/1545	120 DAYS	9/26/2001		295	885	885	885
R: Mapsheet No. 1545 - Silver Spur Road: Mh 538 to C-15	0527/1545-0528/1545	120 DAYS	9/26/2001		383	1,149	1,149	1,149
R: Mapsheet No. 1545 - Silver Spur Road: Mh 538 to C-15	0528/1545-0529/1545	120 DAYS	9/26/2001		77	231	231	231
R: Mapsheet No. 1545 - Silver Spur Road: Mh 538 to C-15	0530/1545-0531/1545	120 DAYS	9/26/2001		157	471	471	471
			Summary for 'PM' = S10S00223		**2,069**	**6,207**	**6,207**	**6,207**
PM S10S00225								
R: Mapsheet No. 1545 - Crossfield : Mh #826 to #538	0826/1545-0969/1545	90 DAYS	9/26/2001		34	136	136	136
R: Mapsheet No. 1545 - Crossfield : Mh #826 to #538	0827/1545-0969/1545	90 DAYS	9/26/2001		211	844	844	844
R: Mapsheet No. 1545 - Crossfield : Mh #826 to #538	0827/1545-0828/1545	90 DAYS	9/26/2001		302	1,208	1,208	1,208
R: Mapsheet No. 1545 - Crossfield : Mh #826 to #538	0538/1545-0828/1545	90 DAYS	9/26/2001		233	932	932	932
			Summary for 'PM' = S10S00225		**780**	**3,120**	**3,120**	**3,120**

C267

Periodics Report for the Rolling Hills Estates

2015 - 2017

DESCRIPTION	PIPE_LOCN	FREQUENC	START DAT	INACTIVE DATE	PIPE LENGTH	2015	2016	2017
PM S10S0027A								
R: Mapsheet No. 1598 - Ranchview Drive : MH #73 to #83	0082/1598-0083/1598	90 DAYS	3/28/2011		228	912	912	912
R: Mapsheet No. 1598 - Ranchview Drive : MH #73 to #83	0081/1598-0082/1598	90 DAYS	3/28/2011		320	1,280	1,280	1,280
R: Mapsheet No. 1598 - Ranchview Drive : MH #73 to #83	0080/1598-0081/1598	90 DAYS	3/28/2011		170	680	680	680
R: Mapsheet No. 1598 - Ranchview Drive : MH #73 to #83	0079/1598-0080/1598	90 DAYS	3/28/2011		318	1,272	1,272	1,272
R: Mapsheet No. 1598 - Ranchview Drive : MH #73 to #83	0077/1598-0078/1598	90 DAYS	3/28/2011		321	1,284	1,284	1,284
R: Mapsheet No. 1598 - Ranchview Drive : MH #73 to #83	0076/1598-0077/1598	90 DAYS	3/28/2011		244	976	976	976
R: Mapsheet No. 1598 - Ranchview Drive : MH #73 to #83	0073/1598-0075/1598	90 DAYS	3/28/2011		358	1,432	1,432	1,432
R: Mapsheet No. 1598 - Ranchview Drive : MH #73 to #83	0075/1598-0076/1598	90 DAYS	3/28/2011		242	968	968	968
R: Mapsheet No. 1598 - Ranchview Drive : MH #73 to #83	0078/1598-0079/1598	90 DAYS	3/28/2011		343	1,372	1,372	1,372
			Summary for 'PM' = S10S0027A		**2,544**	**10,176**	**10,176**	**10,176**
PM S10S00313								
H: Mapsheet No. 1598 - Tanglewood Ln. : Mh #218 to #2	0223/1598-0224/1598	90 DAYS	2/19/2009		169	676	676	676
H: Mapsheet No. 1598 - Tanglewood Ln. : Mh #218 to #2	0218/1598-0219/1598	90 DAYS	2/19/2009		59	236	236	236
H: Mapsheet No. 1598 - Tanglewood Ln. : Mh #218 to #2	0219/1598-0220/1598	90 DAYS	2/19/2009		207	828	828	828
H: Mapsheet No. 1598 - Tanglewood Ln. : Mh #218 to #2	0220/1598-0221/1598	90 DAYS	2/19/2009		128	512	512	512
H: Mapsheet No. 1598 - Tanglewood Ln. : Mh #218 to #2	0222/1598-0223/1598	90 DAYS	2/19/2009		230	920	920	920
H: Mapsheet No. 1598 - Tanglewood Ln. : Mh #218 to #2	0221/1598-0222/1598	90 DAYS	2/19/2009		121	484	484	484
			Summary for 'PM' = S10S00313		**914**	**3,656**	**3,656**	**3,656**
PM S10S00314								
R: Mapsheet No. 1598 - Silver Spur Rd. : Mh #295 to #29	0295/1598-0296/1598	90 DAYS	2/8/2009		86	344	344	344
R: Mapsheet No. 1598 - Silver Spur Rd. : Mh #295 to #29	0296/1598-0297/1598	90 DAYS	2/8/2009		228	912	912	912
			Summary for 'PM' = S10S00314		**314**	**1,256**	**1,256**	**1,256**

C268

Periodics Report for the Rolling Hills Estates

2015 - 2017

DESCRIPTION	PIPE_LOCN	FREQUENC	START DAT	INACTIVE DATE	PIPE LENGTH	2015	2016	2017
PM S10S00315								
R: Mapsheet No. 1598 - Lariat Ln. : Mh #488 to #202	0198/1598-0199/1598	90 DAYS	1/28/2008		305	1,220	1,220	1,220
R: Mapsheet No. 1598 - Lariat Ln. : Mh #488 to #202	0200/1598-0202/1598	90 DAYS	1/28/2008		81	324	324	324
R: Mapsheet No. 1598 - Lariat Ln. : Mh #488 to #202	0199/1598-0200/1598	90 DAYS	1/28/2008		185	740	740	740
R: Mapsheet No. 1598 - Lariat Ln. : Mh #488 to #202	0488/1598-0489/1598	90 DAYS	1/28/2008		341	1,364	1,364	1,364
R: Mapsheet No. 1598 - Lariat Ln. : Mh #488 to #202	0198/1598-0489/1598	90 DAYS	1/28/2008		118	472	472	472
			Summary for 'PM' = S10S00315		**1,030**	**4,120**	**4,120**	**4,120**
PM S10S00316								
R: Mapsheet No. 1598 - Santa Bella : Mh 60 to 67	0065/1598-0066/1598	90 DAYS	4/1/1998		280	1,120	1,120	1,120
R: Mapsheet No. 1598 - Santa Bella : Mh 60 to 67	0064/1598-0065/1598	90 DAYS	4/1/1998		264	1,056	1,056	1,056
R: Mapsheet No. 1598 - Santa Bella : Mh 60 to 67	0060/1598-0061/1598	90 DAYS	4/1/1998		313	1,252	1,252	1,252
R: Mapsheet No. 1598 - Santa Bella : Mh 60 to 67	0063/1598-0064/1598	90 DAYS	4/1/1998		243	972	972	972
R: Mapsheet No. 1598 - Santa Bella : Mh 60 to 67	0062/1598-0063/1598	90 DAYS	4/1/1998		248	992	992	992
R: Mapsheet No. 1598 - Santa Bella : Mh 60 to 67	0061/1598-0062/1598	90 DAYS	4/1/1998		394	1,576	1,576	1,576
R: Mapsheet No. 1598 - Santa Bella : Mh 60 to 67	0066/1598-0067/1598	90 DAYS	4/1/1998		79	1,120	1,120	1,120
			Summary for 'PM' = S10S00316		**1,821**	**8,088**	**8,088**	**8,088**
PM S10S00318								
RP: Mapsheet No. 1598 - N/S Palos Verdes Dr. No. : MH #	0152/1598-0154/1598	18 MONTHS	4/1/1998		330		330	330
RP: Mapsheet No. 1598 - N/S Palos Verdes Dr. No. : MH #	0157/1598-0158/1598	18 MONTHS	4/1/1998		220		220	220
RP: Mapsheet No. 1598 - N/S Palos Verdes Dr. No. : MH #	0156/1598-0157/1598	18 MONTHS	4/1/1998		363		363	363
RP: Mapsheet No. 1598 - N/S Palos Verdes Dr. No. : MH #	0152/1598-0156/1598	18 MONTHS	4/1/1998		318		318	318
			Summary for 'PM' = S10S00318		**1,231**		**1,231**	**1,231**
PM S10S00325								
R: Mapsheet No. 1598 - Shady Vista : Mh #57 to #60	0057/1598-0058/1598	90 DAYS	4/1/1998		299	1,120	1,120	1,120
R: Mapsheet No. 1598 - Shady Vista : Mh #57 to #60	0059/1598-0060/1598	90 DAYS	4/1/1998		266	984	984	984
R: Mapsheet No. 1598 - Shady Vista : Mh #57 to #60	0058/1598-0059/1598	90 DAYS	4/1/1998		246	984	984	984
			Summary for 'PM' = S10S00325		**811**	**3,088**	**3,088**	**3,088**

C269

Periodics Report for the Rolling Hills Estates

2015 - 2017

DESCRIPTION	PIPE_LOCN	FREQUENC	START DAT	INACTIVE DATE	PIPE LENGTH	2015	2016	2017
PM S10S00331								
R: Mapsheet No. 1598 - R/W S/O P.V. No. : Mh #271 to #	0271/1598-0272/1598	30 DAYS	4/1/1998		192	2,304	2,304	2,304
R: Mapsheet No. 1598 - R/W S/O P.V. No. : Mh #271 to #	0272/1598-0273/1598	30 DAYS	4/1/1998		331	3,972	3,972	3,972
			Summary for 'PM' = S10S00331		**523**	**6,276**	**6,276**	**6,276**
PM S10S00377								
R: Mapsheet No. 1652 - Club View Lane : Mh #3 to #15	0003/1652-0011/1652	90 DAYS	5/1/1998		280	1,120	1,120	1,120
R: Mapsheet No. 1652 - Club View Lane : Mh #3 to #15	0011/1652-0014/1652	90 DAYS	5/1/1998		370	1,120	1,120	1,120
R: Mapsheet No. 1652 - Club View Lane : Mh #3 to #15	0014/1652-0015/1652	90 DAYS	5/1/1998		293	1,120	1,120	1,120
			Summary for 'PM' = S10S00377		**943**	**3,360**	**3,360**	**3,360**
PM S10S00392								
R: Mapsheet No. 1652 - Celeste Pl. : Mh #27 to 1653 : 29	0296/1653-0026/1652	180 DAYS	5/1/1998		195	390	390	390
R: Mapsheet No. 1652 - Celeste Pl. : Mh #27 to 1653 : 29	0026/1652-0027/1652	180 DAYS	5/1/1998		331	662	662	662
			Summary for 'PM' = S10S00392		**526**	**1,052**	**1,052**	**1,052**
PM S10S0052								
R: Mapsheet No. 1653-R/W W/O Western: MH #254 TO M	0253/1653-0254/1653	90 DAYS	9/14/1998		283	1,120	1,120	1,120
R: Mapsheet No. 1653-R/W W/O Western: MH #254 TO M	0252/1653-0253/1653	90 DAYS	9/14/1998		327	1,120	1,120	1,120
			Summary for 'PM' = S10S0052		**610**	**2,240**	**2,240**	**2,240**
PM S10S00628								
R:Mapsheet No.1652-Dapplegray Lane From Mh 4 to Mh 5	0004/1652-0005/1652	90 DAYS	2/23/2000		88	352	352	352
			Summary for 'PM' = S10S00628		**88**	**352**	**352**	**352**
PM S10S00660								
R: Mapsheet No.1652-Cerrito Place From MH 6 to MH 44	0006/1652-0007/1652	90 DAYS	2/21/2001		83	332	332	332
R: Mapsheet No.1652-Cerrito Place From MH 6 to MH 44	0007/1652-0044/1652	90 DAYS	2/21/2001		276	1,104	1,104	1,104
			Summary for 'PM' = S10S00660		**359**	**1,436**	**1,436**	**1,436**

C270

Periodics Report for the Rolling Hills Estates

2015 - 2017

DESCRIPTION	PIPE_LOCN	FREQUENC	START DAT	INACTIVE DATE	PIPE LENGTH	2015	2016	2017
PM S10S00678								
R: Mapsheet No. 1598 - Empty Saddle Road : Mh 211 to 1	0192/1598-0211/1598	90 DAYS	3/25/2002		349	1,396	1,396	1,396
Summary for 'PM' = S10S00678					**349**	**1,396**	**1,396**	**1,396**
PM S10S00682								
R: Mapsheet No. 1653 - Carriage Drive : Mh 213 to 217	0215/1653-0216/1653	60 DAYS	10/15/2002		226	1,356	1,356	1,356
R: Mapsheet No. 1653 - Carriage Drive : Mh 213 to 217	0213/1653-0215/1653	60 DAYS	10/15/2002		229	1,374	1,374	1,374
R: Mapsheet No. 1653 - Carriage Drive : Mh 213 to 217	0216/1653-0217/1653	60 DAYS	10/15/2002		340	2,040	2,040	2,040
Summary for 'PM' = S10S00682					**795**	**4,770**	**4,770**	**4,770**
PM S10S00703								
R: Mapsheet No. 1652 - R/W W/O Lantana Place: Mh 30 to	0032/1652-0033/1652	60 DAYS	5/12/2003		147	882	882	882
R: Mapsheet No. 1652 - R/W W/O Lantana Place: Mh 30 to	0031/1652-0032/1652	60 DAYS	5/12/2003		100	600	600	600
R: Mapsheet No. 1652 - R/W W/O Lantana Place: Mh 30 to	0030/1652-0031/1652	60 DAYS	5/12/2003		206	1,236	1,236	1,236
Summary for 'PM' = S10S00703					**453**	**2,718**	**2,718**	**2,718**
PM S10S00725								
R: Mapsheet No. 1653 - Conestoga Drive: Mh 226 to 225	0225/1653-0226/1653	90 DAYS	1/8/2004		248	992	992	992
Summary for 'PM' = S10S00725					**248**	**992**	**992**	**992**
PM S10S00758								
R: Mapsheet No. 1544 - Silverspring Drive: Mh 560 to 561	0562/1544-0563/1544	90 DAYS	10/29/2004		107	428	428	428
R: Mapsheet No. 1544 - Silverspring Drive: Mh 560 to 561	0563/1544-0564/1544	90 DAYS	10/29/2004		124	496	496	496
R: Mapsheet No. 1544 - Silverspring Drive: Mh 560 to 561	0564/1544-0565/1544	90 DAYS	10/29/2004		203	812	812	812
R: Mapsheet No. 1544 - Silverspring Drive: Mh 560 to 561	0561/1544-0562/1544	90 DAYS	10/29/2004		225	900	900	900
R: Mapsheet No. 1544 - Silverspring Drive: Mh 560 to 561	0560/1544-0565/1544	90 DAYS	10/29/2004		165	660	660	660
R: Mapsheet No. 1544 - Silverspring Drive: Mh 560 to 561	0560/1544-0561/1544	90 DAYS	10/29/2004		264	1,056	1,056	1,056
Summary for 'PM' = S10S00758					**1,088**	**4,352**	**4,352**	**4,352**

C271

Periodics Report for the Rolling Hills Estates

2015 - 2017

DESCRIPTION	PIPE_LOCN	FREQUENC	START DAT	INACTIVE DATE	PIPE LENGTH	2015	2016	2017
PM S10S00988								
R; Mapsheet No. 1653 - R/W S/O Sorrel lane From Mh 341	0341/1653-0342/1653	90 DAYS	6/12/2007		351	1,404	1,404	1,404
Summary for 'PM' = S10S00988					**351**	**1,404**	**1,404**	**1,404**
PM S10S00991								
R: Mapsheet No. 1545 - R/W E/O Avocado Ln. : from MH	0835/1545-0841/1545	30 DAYS	6/20/2007		51	612	612	612
R: Mapsheet No. 1545 - R/W E/O Avocado Ln. : from MH	0834/1545-0835/1545	30 DAYS	6/20/2007		179	2,148	2,148	2,148
Summary for 'PM' = S10S00991					**230**	**2,760**	**2,760**	**2,760**
PM S10S01007								
R; Mapsheet No. 1598 - Palos Verdes Drive North B/T Mh	0156/1598-0157/1598	90 DAYS	7/2/2009		363	1,452	1,452	1,452
Summary for 'PM' = S10S01007					**363**	**1,452**	**1,452**	**1,452**
PM S10S11139								
R: MAPSHEET 1598 @ HAWTHORNE BLVD. FROM MH 310	0309/1598-0310/1598	60 DAYS	12/18/2014		319	319	319	319
Summary for 'PM' = S10S11139					**319**	**319**	**319**	**319**
PM S10SRS0458								
R: Mapsheet No. 1598 @ BUSKSKIN LN FROM MH 248 TO	0247/1598-0248/1598	90 DAYS	9/24/2012		26	104	104	104
R: Mapsheet No. 1598 @ BUSKSKIN LN FROM MH 248 TO	0246/1598-0247/1598	90 DAYS	9/24/2012		259	1,036	1,036	1,036
Summary for 'PM' = S10SRS0458					**285**	**1,140**	**1,140**	**1,140**

Total Pipe Length (ft):	**42,851 (8.12 miles)**		
Grand Total (ft):	**105,140**	**102,369**	**108,005**
Grand Total (mile):	**19.91**	**19.39**	**20.46**
Sewers (count):	**167**	**152**	**177**

C272

Periodics Report for the Rosemead

2015 - 2017

DESCRIPTION	PIPE_LOCN	FREQUENC	START DAT	INACTIVE DATE	PIPE LENGTH	2015	2016	2017
PM S08E00004								
SPH: Sewer Siphon No. 2 on Mapsheet No. C-2020 : MH #	0585/2020-0618/2020	60 DAYS	1/1/1998		59	354	354	354
SPH: Sewer Siphon No. 2 on Mapsheet No. C-2020 : MH #	0618/2020-0628/2020	60 DAYS	1/1/1998		139	834	834	834
			Summary for 'PM' = S08E00004		**198**	**1,188**	**1,188**	**1,188**
PM S09E00002								
H: Mapsheet No. 2020 - Williard Av : Mh #224 to #226	0224/2020-0225/2020	60 DAYS	1/1/1998		309	1,854	1,854	1,854
H: Mapsheet No. 2020 - Williard Av : Mh #224 to #226	0225/2020-0226/2020	60 DAYS	1/1/1998		357	2,142	2,142	2,142
			Summary for 'PM' = S09E00002		**666**	**3,996**	**3,996**	**3,996**
PM S09E00003								
H: Mapsheet No. 2020 - Muscatel Av. : Mh #151 to #146	0146/2020-0147/2020	120 DAYS	1/1/1998		331	993	993	993
H: Mapsheet No. 2020 - Muscatel Av. : Mh #151 to #146	0147/2020-0151/2020	120 DAYS	1/1/1998		35	105	105	105
			Summary for 'PM' = S09E00003		**366**	**1,098**	**1,098**	**1,098**
PM S09E00009								
H: Mapsheet No. 2019 - Ralph St. : Mh # 367 to #382	0367/2019-0380/2019	90 DAYS	1/1/1998		391	1,564	1,564	1,564
H: Mapsheet No. 2019 - Ralph St. : Mh # 367 to #382	0380/2019-0381/2019	90 DAYS	1/1/1998		333	1,332	1,332	1,332
H: Mapsheet No. 2019 - Ralph St. : Mh # 367 to #382	0381/2019-0382/2019	90 DAYS	1/1/1998		115	460	460	460
			Summary for 'PM' = S09E00009		**839**	**3,356**	**3,356**	**3,356**
PM S09E00010								
H: Mapsheet No. 2019 - Walnut Grove Av. : Mh #483 to #	0483/2019-0567/2019	60 DAYS	1/1/1998		71	426	426	426
H: Mapsheet No. 2019 - Walnut Grove Av. : Mh #483 to #	0569/2019-0570/2019	60 DAYS	1/1/1998		368	2,208	2,208	2,208
H: Mapsheet No. 2019 - Walnut Grove Av. : Mh #483 to #	0567/2019-0569/2019	60 DAYS	1/1/1998		332	1,992	1,992	1,992
			Summary for 'PM' = S09E00010		**771**	**4,626**	**4,626**	**4,626**
PM S09E00011								
H: Mapsheet No. 2019 - Walnut Grove Av. : Mh #483 to #	0391/2019-0392/2019	60 DAYS	1/1/1998		271	1,626	1,626	1,626
H: Mapsheet No. 2019 - Walnut Grove Av. : Mh #483 to #	0391/2019-0483/2019	60 DAYS	1/1/1998		203	1,218	1,218	1,218
			Summary for 'PM' = S09E00011		**474**	**2,844**	**2,844**	**2,844**

C273

Periodics Report for the Rosemead

2015 - 2017

DESCRIPTION	PIPE_LOCN	FREQUENC	START DAT	INACTIVE DATE	PIPE LENGTH	2015	2016	2017
PM S09E00012								
H: Mapsheet No. 2019 - N/S Valley Bl. : Mh #567 to #565	0565/2019-0566/2019	60 DAYS	1/1/1998		301	1,806	1,806	1,806
H: Mapsheet No. 2019 - N/S Valley Bl. : Mh #567 to #565	0566/2019-0567/2019	60 DAYS	1/1/1998		296	1,776	1,776	1,776
			Summary for 'PM' = S09E00012		**597**	**3,582**	**3,582**	**3,582**
PM S09E00013								
H: Mapsheet No. 2019 - Hellman Av. : Mh #148 to #156	0148/2019-0149/2019	90 DAYS	1/1/1998		254	1,016	1,016	1,016
H: Mapsheet No. 2019 - Hellman Av. : Mh #148 to #156	0149/2019-0156/2019	90 DAYS	1/1/1998		264	1,016	1,016	1,016
			Summary for 'PM' = S09E00013		**518**	**2,032**	**2,032**	**2,032**
PM S09E00015								
H: Mapsheet No. 2020 - River Rd: T/L to MH #735	0735/2020-0736/2020	120 DAYS	1/1/1998		222	666	666	666
H: Mapsheet No. 2020 - River Rd: T/L to MH #735	0736/2020-0737/2020	120 DAYS	1/1/1998		247	741	741	741
H: Mapsheet No. 2020 - River Rd: T/L to MH #735	0737/2020-0738/2020	120 DAYS	1/1/1998		306	918	918	918
H: Mapsheet No. 2020 - River Rd: T/L to MH #735	0738/2020-TRNK/2020	120 DAYS	1/1/1998		299	897	897	897
			Summary for 'PM' = S09E00015		**1,074**	**3,222**	**3,222**	**3,222**
PM S09E00016								
H: Mapsheet No. 2020 - S/S Garvey Av. : Mh #123 to #12	0123/2020-0124/2020	90 DAYS	1/1/1998		216	864	864	864
H: Mapsheet No. 2020 - S/S Garvey Av. : Mh #123 to #12	0124/2020-0125/2020	90 DAYS	1/1/1998		196	784	784	784
			Summary for 'PM' = S09E00016		**412**	**1,648**	**1,648**	**1,648**
PM S09E00056								
H: Mapsheet No. 2019 - R/W N/O Emerson Pl. : Mh #104 t	0104/2019-0106/2019	90 DAYS	1/1/1998		338	1,352	1,352	1,352
			Summary for 'PM' = S09E00056		**338**	**1,352**	**1,352**	**1,352**
PM S09E00057								
H: Mapsheet No. 2019 - S/S Valley Blvd. : Mh #460 to #47	0460/2019-0478/2019	120 DAYS	1/1/1998		378	1,134	1,134	1,134
			Summary for 'PM' = S09E00057		**378**	**1,134**	**1,134**	**1,134**

C274

Periodics Report for the Rosemead

2015 - 2017

DESCRIPTION	PIPE_LOCN	FREQUENC	START DAT	INACTIVE DATE	PIPE LENGTH	2015	2016	2017
PM S09E00058								
H: Mapsheet No. 2019 - S/S Valley Blvd. : Mh #483 to 485	0483/2019-0484/2019	90 DAYS	1/1/1998		223	892	892	892
H: Mapsheet No. 2019 - S/S Valley Blvd. : Mh #483 to 485	0484/2019-0485/2019	90 DAYS	1/1/1998		218	872	872	872
			Summary for 'PM' = S09E00058		**441**	**1,764**	**1,764**	**1,764**
PM S09E00059								
H Msht #2019 W/S Rosemead Bl MH517-519	0518/2019-0519/2019	120 DAYS	1/1/1998		300	900	900	900
H Msht #2019 W/S Rosemead Bl MH517-519	0517/2019-0518/2019	120 DAYS	1/1/1998		300	900	900	900
			Summary for 'PM' = S09E00059		**600**	**1,800**	**1,800**	**1,800**
PM S09E00060								
H: Mapsheet No. 2019 - Charlotte Av. : Mh #459 to #457	0457/2019-0458/2019	120 DAYS	2/1/1998		230	690	690	690
H: Mapsheet No. 2019 - Charlotte Av. : Mh #459 to #457	0458/2019-0459/2019	120 DAYS	2/1/1998		382	1,146	1,146	1,146
			Summary for 'PM' = S09E00060		**612**	**1,836**	**1,836**	**1,836**
PM S09E00061								
H: Mapsheet No. 2019 - Wells St. : Mh #588 to #596	0591/2019-0592/2019	90 DAYS	2/1/1998		336	1,344	1,344	1,344
H: Mapsheet No. 2019 - Wells St. : Mh #588 to #596	0589/2019-0591/2019	90 DAYS	2/1/1998		141	564	564	564
H: Mapsheet No. 2019 - Wells St. : Mh #588 to #596	0592/2019-0593/2019	90 DAYS	2/1/1998		332	1,328	1,328	1,328
H: Mapsheet No. 2019 - Wells St. : Mh #588 to #596	0593/2019-0594/2019	90 DAYS	2/1/1998		171	684	684	684
H: Mapsheet No. 2019 - Wells St. : Mh #588 to #596	0594/2019-0596/2019	90 DAYS	2/1/1998		166	664	664	664
H: Mapsheet No. 2019 - Wells St. : Mh #588 to #596	0588/2019-0589/2019	90 DAYS	2/1/1998		181	724	724	724
			Summary for 'PM' = S09E00061		**1,327**	**5,308**	**5,308**	**5,308**
PM S09E00062								
H: Mapsheet No. 2019 - Olney St. : Mh #439 to #441	0439/2019-0440/2019	90 DAYS	2/1/1998		291	1,164	1,164	1,164
H: Mapsheet No. 2019 - Olney St. : Mh #439 to #441	0440/2019-0441/2019	90 DAYS	2/1/1998		301	1,204	1,204	1,204
			Summary for 'PM' = S09E00062		**592**	**2,368**	**2,368**	**2,368**

C275

Periodics Report for the Rosemead

2015 - 2017

DESCRIPTION	PIPE_LOCN	FREQUENC	START DAT	INACTIVE DATE	PIPE LENGTH	2015	2016	2017
PM S09E00063								
H Msht #2019 Marshall St MH 352-348	0350/2019-0352/2019	120 DAYS	2/1/1998		193	579	579	579
H Msht #2019 Marshall St MH 352-348	0349/2019-0350/2019	120 DAYS	2/1/1998		100	300	300	300
H Msht #2019 Marshall St MH 352-348	0348/2019-0349/2019	120 DAYS	2/1/1998		339	1,017	1,017	1,017
			Summary for 'PM' = S09E00063		**632**	**1,896**	**1,896**	**1,896**
PM S09E00064								
H: Mapsheet No. 2020 - S/S Garvey Av. : Mh #118 to #12	0118/2020-0119/2020	120 DAYS	2/1/1998		260	780	780	780
H: Mapsheet No. 2020 - S/S Garvey Av. : Mh #118 to #12	0119/2020-0120/2020	120 DAYS	2/1/1998		102	306	306	306
			Summary for 'PM' = S09E00064		**362**	**1,086**	**1,086**	**1,086**
PM S09E00065								
H: Mapsheet No. 2020 - N/S Garvey Av. : Mh #309 to #31	0309/2020-0310/2020	90 DAYS	2/1/1998		212	848	848	848
H: Mapsheet No. 2020 - N/S Garvey Av. : Mh #309 to #31	0310/2020-0311/2020	90 DAYS	2/1/1998		178	712	712	712
			Summary for 'PM' = S09E00065		**390**	**1,560**	**1,560**	**1,560**
PM S09E00066								
H: Mapsheet No. 2021 - Landis View Ln. : Mh #114 to #11	0109/2021-0110/2021	60 DAYS	2/1/1998		199	1,194	1,194	1,194
H: Mapsheet No. 2021 - Landis View Ln. : Mh #114 to #11	0113/2021-0114/2021	60 DAYS	2/1/1998		281	1,686	1,686	1,686
H: Mapsheet No. 2021 - Landis View Ln. : Mh #114 to #11	0109/2021-0113/2021	60 DAYS	2/1/1998		75	450	450	450
			Summary for 'PM' = S09E00066		**555**	**3,330**	**3,330**	**3,330**
PM S09E00071								
H: Mapsheet No. 2072 - Olney St. : Mh #176 to #180	0179/2072-0180/2072	120 DAYS	2/1/1998		234	702	702	702
H: Mapsheet No. 2072 - Olney St. : Mh #176 to #180	0178/2072-0179/2072	120 DAYS	2/1/1998		246	738	738	738
H: Mapsheet No. 2072 - Olney St. : Mh #176 to #180	0175/2072-0176/2072	120 DAYS	2/1/1998		148	444	444	444
H: Mapsheet No. 2072 - Olney St. : Mh #176 to #180	0168/2072-0175/2072	120 DAYS	2/1/1998		137	411	411	411
H: Mapsheet No. 2072 - Olney St. : Mh #176 to #180	0167/2072-0168/2072	120 DAYS	2/1/1998		306	918	918	918
H: Mapsheet No. 2072 - Olney St. : Mh #176 to #180	0153/2072-0178/2072	120 DAYS	2/1/1998		316	948	948	948
H: Mapsheet No. 2072 - Olney St. : Mh #176 to #180	0153/2072-0167/2072	120 DAYS	2/1/1998		332	996	996	996
			Summary for 'PM' = S09E00071		**1,719**	**5,157**	**5,157**	**5,157**

C276

Periodics Report for the Rosemead

2015 - 2017

DESCRIPTION	PIPE_LOCN	FREQUENC	START DAT	INACTIVE DATE	PIPE LENGTH	2015	2016	2017
PM S09E00072								
H: Mapsheet No. 2072 - Vane Av. : Mh #166 to #162	0165/2072-0166/2072	120 DAYS	2/1/1998		274	822	822	822
H: Mapsheet No. 2072 - Vane Av. : Mh #166 to #162	0164/2072-0165/2072	120 DAYS	2/1/1998		227	681	681	681
H: Mapsheet No. 2072 - Vane Av. : Mh #166 to #162	0163/2072-0164/2072	120 DAYS	2/1/1998		181	543	543	543
H: Mapsheet No. 2072 - Vane Av. : Mh #166 to #162	0162/2072-0163/2072	120 DAYS	2/1/1998		142	426	426	426
			Summary for 'PM' = S09E00072		**824**	**2,472**	**2,472**	**2,472**
PM S09E00113								
H: Mapsheet No. 2020 - La Merced Rd. : MH #633 to #63	0635/2020-0636/2020	60 DAYS	3/1/1998		160	960	960	960
H: Mapsheet No. 2020 - La Merced Rd. : MH #633 to #63	0633/2020-0635/2020	60 DAYS	3/1/1998		329	1,974	1,974	1,974
			Summary for 'PM' = S09E00113		**489**	**2,934**	**2,934**	**2,934**
PM S09E00114								
H: Mapsheet No. 2020 - Klingerman Street: MH #182 to #	0182/2020-0183/2020	60 DAYS	3/1/1998		331	1,986	1,986	1,986
			Summary for 'PM' = S09E00114		**331**	**1,986**	**1,986**	**1,986**
PM S09E00124								
H: Mapsheet No. 2018 - Grand Ave. : 1st MH W/O 350 to	0350/2018-0351/2018	60 DAYS	7/30/1998		154	924	924	924
H: Mapsheet No. 2018 - Grand Ave. : 1st MH W/O 350 to	0351/2018-0352/2018	60 DAYS	7/30/1998		237	1,422	1,422	1,422
H: Mapsheet No. 2018 - Grand Ave. : 1st MH W/O 350 to	0352/2018-0359/2018	60 DAYS	7/30/1998		429	2,574	2,574	2,574
			Summary for 'PM' = S09E00124		**820**	**4,920**	**4,920**	**4,920**
PM S09E00129								
H Msht 2019 Charlotte Av MH160(2020)-48 *	0048/2020-0610/2019	120 DAYS	12/1/1998		265	795	795	795
H Msht 2019 Charlotte Av MH160(2020)-48 *	0160/2019-0610/2019	120 DAYS	12/1/1998		336	1,008	1,008	1,008
			Summary for 'PM' = S09E00129		**601**	**1,803**	**1,803**	**1,803**

C277

Periodics Report for the Rosemead

2015 - 2017

DESCRIPTION	PIPE_LOCN	FREQUENC	START DAT	INACTIVE DATE	PIPE LENGTH	2015	2016	2017
PM S09E00130								
H: Mapsheet No. 2019 - Valley Bl. : MH #485 to #488	0485/2019-0486/2019	90 DAYS	12/1/1998		140	560	560	560
H: Mapsheet No. 2019 - Valley Bl. : MH #485 to #488	0486/2019-0487/2019	90 DAYS	12/1/1998		336	1,344	1,344	1,344
H: Mapsheet No. 2019 - Valley Bl. : MH #485 to #488	0487/2019-0488/2019	90 DAYS	12/1/1998		324	1,296	1,296	1,296
			Summary for 'PM' = S09E00130		**800**	**3,200**	**3,200**	**3,200**
PM S09E00131								
H:Mapsheet No. 2021 -San Gabriel Blvd. : M/H#110 to M	0110/2021-0112/2021	60 DAYS	9/1/1999		228	1,368	1,368	1,368
			Summary for 'PM' = S09E00131		**228**	**1,368**	**1,368**	**1,368**
PM S09E00132								
H:Mapsheet No. 2020 - R/W W/O Muscatel Ave. : M/H 15	0153/2020-0154/2020	60 DAYS	10/7/1999		311	1,866	1,866	1,866
H:Mapsheet No. 2020 - R/W W/O Muscatel Ave. : M/H 15	0154/2020-0155/2020	60 DAYS	10/7/1999		332	1,992	1,992	1,992
H:Mapsheet No. 2020 - R/W W/O Muscatel Ave. : M/H 15	0152/2020-0153/2020	60 DAYS	10/7/1999		92	552	552	552
			Summary for 'PM' = S09E00132		**735**	**4,410**	**4,410**	**4,410**
PM S09E00136								
H: Mapsheet No. 2020 - R/W W/O Bartlett Av. :Mh #169	0169/2020-0170/2020	120 DAYS	3/1/1998		353	1,059	1,059	1,059
H: Mapsheet No. 2020 - R/W W/O Bartlett Av. :Mh #169	0171/2020-0172/2020	120 DAYS	3/1/1998		260	780	780	780
H: Mapsheet No. 2020 - R/W W/O Bartlett Av. :Mh #169	0170/2020-0171/2020	120 DAYS	3/1/1998		266	798	798	798
			Summary for 'PM' = S09E00136		**879**	**2,637**	**2,637**	**2,637**
PM S09E00142								
H:Mapsheet No. 2020 - Alley W/O Walnut Grove : #186 to	0186/2020-0187/2020	90 DAYS	10/1/2001		277	1,108	1,108	1,108
H:Mapsheet No. 2020 - Alley W/O Walnut Grove : #186 to	0187/2020-0188/2020	90 DAYS	10/1/2001		36	144	144	144
			Summary for 'PM' = S09E00142		**313**	**1,252**	**1,252**	**1,252**
PM S09E00153								
H: Mapsheet No. 2018 - R/W N/O Mission Dr. : T/L to MH	0472/2018-0473/2018	90 DAYS	7/12/2003		121	484	484	484
H: Mapsheet No. 2018 - R/W N/O Mission Dr. : T/L to MH	0473/2018-TRUNK/201	90 DAYS	7/12/2003		256	1,024	1,024	1,024
			Summary for 'PM' = S09E00153		**377**	**1,508**	**1,508**	**1,508**

C278

Periodics Report for the Rosemead

2015 - 2017

DESCRIPTION	PIPE_LOCN	FREQUENC	START DAT	INACTIVE DATE	PIPE LENGTH	2015	2016	2017
PM S09E00155								
H: Mapsheet No. 2072 - Marshall St. : Mh #116 to #225	0117/2072-0225/2072	90 DAYS	10/1/2003		201	804	804	804
H: Mapsheet No. 2072 - Marshall St. : Mh #116 to #225	0116/2072-0117/2072	90 DAYS	10/1/2003		285	1,140	1,140	1,140
			Summary for 'PM' = S09E00155		**486**	**1,944**	**1,944**	**1,944**
PM S09E00163								
H: Mapsheet No. 2019 - Gernert Av. : MH #382 to #485	0384/2019-0390/2019	90 DAYS	6/30/2004		335	1,340	1,340	1,340
H: Mapsheet No. 2019 - Gernert Av. : MH #382 to #485	0383/2019-0384/2019	90 DAYS	6/30/2004		240	960	960	960
H: Mapsheet No. 2019 - Gernert Av. : MH #382 to #485	0390/2019-0485/2019	90 DAYS	6/30/2004		335	1,340	1,340	1,340
H: Mapsheet No. 2019 - Gernert Av. : MH #382 to #485	0382/2019-0383/2019	90 DAYS	6/30/2004		99	396	396	396
			Summary for 'PM' = S09E00163		**1,009**	**4,036**	**4,036**	**4,036**
PM S09E00173								
H: Mapsheet No. 2019 - Greendale Ave. : MH #242 to T/L	0241/2019-0242/2019	90 DAYS	1/3/2005		165	660	660	660
H: Mapsheet No. 2019 - Greendale Ave. : MH #242 to T/L	0241/2019-TRNK/2019	90 DAYS	1/3/2005		59	236	236	236
			Summary for 'PM' = S09E00173		**224**	**896**	**896**	**896**
PM S09E00202								
H: Mapsheet No. 2019 - Ivar Ave. : MH #491 to MH #528	0491/2019-0492/2019	60 DAYS	3/14/2006		71	426	426	426
H: Mapsheet No. 2019 - Ivar Ave. : MH #491 to MH #528	0527/2019-0528/2019	60 DAYS	3/14/2006		212	1,272	1,272	1,272
H: Mapsheet No. 2019 - Ivar Ave. : MH #491 to MH #528	0492/2019-0527/2019	60 DAYS	3/14/2006		299	1,794	1,794	1,794
			Summary for 'PM' = S09E00202		**582**	**3,492**	**3,492**	**3,492**
PM S09E00208								
H: Mapsheet No. 2020 - Del Mar Av. : MH #5 to #436	0367/2020-0436/2020	120 DAYS	9/14/2006		223	669	669	669
H: Mapsheet No. 2020 - Del Mar Av. : MH #5 to #436	0361/2020-0367/2020	120 DAYS	9/14/2006		74	222	222	222
H: Mapsheet No. 2020 - Del Mar Av. : MH #5 to #436	0005/2020-0361/2020	120 DAYS	9/14/2006		340	1,020	1,020	1,020
			Summary for 'PM' = S09E00208		**637**	**1,911**	**1,911**	**1,911**

C279

Periodics Report for the Rosemead

2015 - 2017

DESCRIPTION	PIPE_LOCN	FREQUENC	START DAT	INACTIVE DATE	PIPE LENGTH	2015	2016	2017
PM S09E0144								
H: Mapsheet No. 1967 Jackson Ave. from MH 76 to MH 72	0072/1967-0073/1967	120 DAYS	7/31/2002		271	813	813	813
H: Mapsheet No. 1967 Jackson Ave. from MH 76 to MH 72	0073/1967-0076/1967	120 DAYS	7/31/2002		158	474	474	474
			Summary for 'PM' = S09E0144		**429**	**1,287**	**1,287**	**1,287**
PM S09E0145								
H: Mapsheet No. 1967 - Highcliff St. from MH 76 to MH 79	0076/1967-0079/1967	120 DAYS	7/31/2002		238	714	714	714
			Summary for 'PM' = S09E0145		**238**	**714**	**714**	**714**
PM S09E0146								
H: Mapsheet No. 1967 - Melrose Ave. from MH 73 to MH 7	0073/1967-0074/1967	120 DAYS	7/31/2002		300	900	900	900
H: Mapsheet No. 1967 - Melrose Ave. from MH 73 to MH 7	0074/1967-0075/1967	120 DAYS	7/31/2002		300	900	900	900
			Summary for 'PM' = S09E0146		**600**	**1,800**	**1,800**	**1,800**
PM S09E0161								
H: Mapsheet No. 2020 San Gabriel Blvd. : MH T/L to MH	0041/2020-0312/2020	90 DAYS	8/14/2007		165	660	660	660
H: Mapsheet No. 2020 San Gabriel Blvd. : MH T/L to MH	0312/2020-TRNK/2020	90 DAYS	8/14/2007		70	280	280	280
H: Mapsheet No. 2020 San Gabriel Blvd. : MH T/L to MH	0040/2020-0041/2020	90 DAYS	8/14/2007		405	1,620	1,620	1,620
			Summary for 'PM' = S09E0161		**640**	**2,560**	**2,560**	**2,560**
PM S09E0165								
H: Mapsheet No. 1966 - N/S Emerson Pl : MH #18 to #29	0027/1966-0028/1966	90 DAYS	5/15/2007		120	480	480	480
H: Mapsheet No. 1966 - N/S Emerson Pl : MH #18 to #29	0020/1966-0027/1966	90 DAYS	5/15/2007		362	1,448	1,448	1,448
H: Mapsheet No. 1966 - N/S Emerson Pl : MH #18 to #29	0018/1966-0019/1966	90 DAYS	5/15/2007		293	1,172	1,172	1,172
H: Mapsheet No. 1966 - N/S Emerson Pl : MH #18 to #29	0019/1966-0020/1966	90 DAYS	5/15/2007		130	520	520	520
H: Mapsheet No. 1966 - N/S Emerson Pl : MH #18 to #29	0028/1966-0029/1966	90 DAYS	5/15/2007		342	1,368	1,368	1,368
			Summary for 'PM' = S09E0165		**1,247**	**4,988**	**4,988**	**4,988**

C280

Periodics Report for the Rosemead

2015 - 2017

DESCRIPTION	PIPE_LOCN	FREQUENC	START DAT	INACTIVE DATE	PIPE LENGTH	2015	2016	2017
PM S09E0199								
H: Mapsheet No. 2020 R/W E/O Muscatel ave from MH16	0161/2020-0754/2020	90 DAYS	5/22/2012		32	128	128	128
H: Mapsheet No. 2020 R/W E/O Muscatel ave from MH16	0160/2020-0754/2020	90 DAYS	5/22/2012		130	520	520	520
H: Mapsheet No. 2020 R/W E/O Muscatel ave from MH16	0159/2020-0160/2020	90 DAYS	5/22/2012		246	984	984	984
H: Mapsheet No. 2020 R/W E/O Muscatel ave from MH16	0158/2020-0159/2020	90 DAYS	5/22/2012		296	1,184	1,184	1,184
			Summary for 'PM' = S09E0199		**704**	**2,816**	**2,816**	**2,816**
PM S09E0200								
H: Mapsheet No. 2019 N/S EMERSON PL FROM MH 100 T	0097/2019-0100/2019	90 DAYS	5/31/2012		252	1,008	1,008	1,008
			Summary for 'PM' = S09E0200		**252**	**1,008**	**1,008**	**1,008**
PM S10C00716								
R: Mapsheet No. 2019 - Ivar Ave. From Mh 215 to Mh 217	0216/2019-0217/2019	90 DAYS	5/9/2005		300	1,200	1,200	1,200
R: Mapsheet No. 2019 - Ivar Ave. From Mh 215 to Mh 217	0215/2019-0637/2019	90 DAYS	5/9/2005		97	388	388	388
R: Mapsheet No. 2019 - Ivar Ave. From Mh 215 to Mh 217	0637/2019-0216/2019	90 DAYS	5/9/2005		104	416	416	416
			Summary for 'PM' = S10C00716		**501**	**2,004**	**2,004**	**2,004**
PM S10CR0456								
RP: Mapsheet No. 2019 Kelburn ave from MH 38 to MH 37	0037/2019-0038/2019	18 MONTHS	10/28/2014		293		293	293
			Summary for 'PM' = S10CR0456		**293**		**293**	**293**
PM S10E00174								
R: Mapsheet No. 2018 - Earle Av. : MH #364 to #366	0365/2018-0366/2018	150 DAYS	1/1/1998		361	722	1,083	722
R: Mapsheet No. 2018 - Earle Av. : MH #364 to #366	0364/2018-0365/2018	150 DAYS	1/1/1998		322	644	966	644
			Summary for 'PM' = S10E00174		**683**	**1,366**	**2,049**	**1,366**
PM S10E00176								
R Msht2019 R/W E/O Evelyn Av MH16-18	0017/2019-0018/2019	150 DAYS	2/1/1998		318	636	636	954
R Msht2019 R/W E/O Evelyn Av MH16-18	0016/2019-0017/2019	150 DAYS	2/1/1998		142	284	284	426
			Summary for 'PM' = S10E00176		**460**	**920**	**920**	**1,380**

C281

Periodics Report for the Rosemead

2015 - 2017

DESCRIPTION	PIPE_LOCN	FREQUENC	START DAT	INACTIVE DATE	PIPE LENGTH	2015	2016	2017
PM S10E00178								
R: Mapsheet No. 2020 - R/W E/O Muscatel : MH #161 to	0161/2020-0754/2020	90 DAYS	11/29/2005		32	128	128	128
R: Mapsheet No. 2020 - R/W E/O Muscatel : MH #161 to	0160/2020-0754/2020	90 DAYS	11/29/2005		130	520	520	520
R: Mapsheet No. 2020 - R/W E/O Muscatel : MH #161 to	0159/2020-0160/2020	90 DAYS	11/29/2005		246	984	984	984
			Summary for 'PM' = S10E00178		**408**	**1,632**	**1,632**	**1,632**
PM S10E00221								
R: Mapsheet No. 2021 - R/W N/O Landis View Ln. : MH #1	0134/2021-0135/2021	180 DAYS	3/1/1998		331	662	662	662
			Summary for 'PM' = S10E00221		**331**	**662**	**662**	**662**
PM S10E00279								
R: Mapsheet No. 1967 -S/S Garvey Ave. M/H 37 to 2nd M/	0037/1967-0038/1967	90 DAYS	9/14/2001		300	1,200	1,200	1,200
			Summary for 'PM' = S10E00279		**300**	**1,200**	**1,200**	**1,200**
PM S10E00311								
R: Mapsheet No. 2019: Emerson Pl. : MH #35 to #34	0034/2019-0035/2019	90 DAYS	6/16/2003		437	1,748	1,748	1,748
			Summary for 'PM' = S10E00311		**437**	**1,748**	**1,748**	**1,748**
PM S10E00337								
R: Mapsheet No. 2018 - Lower Azusa Rd. : MH #48 to MH	0175/2071-0048/2018	90 DAYS	5/9/2004		339	1,356	1,356	1,356
			Summary for 'PM' = S10E00337		**339**	**1,356**	**1,356**	**1,356**
PM S10E00405								
R: Mapsheet No. 2019 - Bartlett Ave. : from Mh #580 to M	0580/2019-0581/2019	90 DAYS	5/4/2006		227	908	908	908
			Summary for 'PM' = S10E00405		**227**	**908**	**908**	**908**

Total Pipe Length (ft):	**31,285 (5.93 miles)**		
Grand Total (ft):	**123,921**	**124,897**	**124,674**
Grand Total (mile):	**23.47**	**23.65**	**23.61**
Sewers (count):	**130**	**131**	**131**

C282

Periodics Report for the Rancho Palos Verdes

2015 - 2017

DESCRIPTION	PIPE_LOCN	FREQUENC	START DAT	INACTIVE DATE	PIPE LENGTH	2015	2016	2017
PM S08S00066								
HYDRO ROOTSAW: C-1545 SANTA CATALINA DR MH 889	0889/1545-0975/1545	90 DAYS	10/29/2012		54	216	216	216
			Summary for 'PM' = S08S00066		**54**	**216**	**216**	**216**
PM S09C0636								
H: Mapsheet No. 1654 Grand Point Ln From Mh 258 To Mh	0258/1654-0261/1654	150 DAYS	2/21/2006		271	542	813	542
			Summary for 'PM' = S09C0636		**271**	**542**	**813**	**542**
PM S09C0640								
H. Mapsheet No.1545 Middle Crest From Mh 251 To Mh	0251/1545-0252/1545	90 DAYS	3/17/2006		151	604	604	604
			Summary for 'PM' = S09C0640		**151**	**604**	**604**	**604**
PM S09S00061A								
H: Mapsheet No. 1491 - Via Borica : Mh #513 TO MH 488	0488/1491-0514/1491	90 DAYS	7/8/2011		148	592	592	592
H: Mapsheet No. 1491 - Via Borica : Mh #513 TO MH 488	0513/1491-0514/1491	90 DAYS	7/8/2011		168	672	672	672
			Summary for 'PM' = S09S00061A		**316**	**1,264**	**1,264**	**1,264**
PM S09S00388								
H: Mapsheet No. 1545 - R/W N/O Santa Catalina: Mh 279 t	0281/1545-0282/1545	90 DAYS	4/4/2001		268	1,072	1,072	1,072
H: Mapsheet No. 1545 - R/W N/O Santa Catalina: Mh 279 t	0887/1545-0888/1545	90 DAYS	4/4/2001		74	296	296	296
H: Mapsheet No. 1545 - R/W N/O Santa Catalina: Mh 279 t	0886/1545-0887/1545	90 DAYS	4/4/2001		135	540	540	540
H: Mapsheet No. 1545 - R/W N/O Santa Catalina: Mh 279 t	0279/1545-0280/1545	90 DAYS	4/4/2001		250	1,000	1,000	1,000
H: Mapsheet No. 1545 - R/W N/O Santa Catalina: Mh 279 t	0888/1545-0975/1545	90 DAYS	4/4/2001		175	700	700	700
H: Mapsheet No. 1545 - R/W N/O Santa Catalina: Mh 279 t	0280/1545-0281/1545	90 DAYS	4/4/2001		200	800	800	800
H: Mapsheet No. 1545 - R/W N/O Santa Catalina: Mh 279 t	0282/1545-0886/1545	90 DAYS	4/4/2001		183	732	732	732
			Summary for 'PM' = S09S00388		**1,285**	**5,140**	**5,140**	**5,140**
PM S09S00560A								
Root-Saw: Mapsheet No.1546 -R/W S/O Lebec Place From	0107/1546-0108/1546	90 DAYS	3/11/2011		195	780	780	780
Root-Saw: Mapsheet No.1546 -R/W S/O Lebec Place From	0108/1546-0109/1546	90 DAYS	3/11/2011		106	424	424	424
			Summary for 'PM' = S09S00560A		**301**	**1,204**	**1,204**	**1,204**

C283

Periodics Report for the Rancho Palos Verdes

2015 - 2017

DESCRIPTION	PIPE_LOCN	FREQUENC	START DAT	INACTIVE DATE	PIPE LENGTH	2015	2016	2017
PM S09S00727								
H: Mapsheet No. 1600 - Ganado Drive : Mh 86 to 91	0086/1600-0087/1600	90 DAYS	12/5/2001		346	1,384	1,384	1,384
H: Mapsheet No. 1600 - Ganado Drive : Mh 86 to 91	0090/1600-0091/1600	90 DAYS	12/5/2001		350	1,400	1,400	1,400
H: Mapsheet No. 1600 - Ganado Drive : Mh 86 to 91	0089/1600-0090/1600	90 DAYS	12/5/2001		319	1,276	1,276	1,276
H: Mapsheet No. 1600 - Ganado Drive : Mh 86 to 91	0088/1600-0089/1600	90 DAYS	12/5/2001		307	1,228	1,228	1,228
H: Mapsheet No. 1600 - Ganado Drive : Mh 86 to 91	0087/1600-0088/1600	90 DAYS	12/5/2001		300	1,200	1,200	1,200
			Summary for 'PM' = S09S00727		**1,622**	**6,488**	**6,488**	**6,488**
PM S09S00788								
Root-saw: Mapsheet No. 1491 - Avenida Tranquila: Mh 61	0621/1491-0622/1491	90 DAYS	8/10/2004		327	1,308	1,308	1,308
Root-saw: Mapsheet No. 1491 - Avenida Tranquila: Mh 61	0620/1491-0621/1491	90 DAYS	8/10/2004		330	1,320	1,320	1,320
			Summary for 'PM' = S09S00788		**657**	**2,628**	**2,628**	**2,628**
PM S09S00801								
Root-saw: Mapsheet No. 1491 - R/W W/O Crest Road: Mh	0558/1491-0559/1491	90 DAYS	8/10/2004		245	980	980	980
			Summary for 'PM' = S09S00801		**245**	**980**	**980**	**980**
PM S09S00805								
Root-saw: Mapsheet No. 1544 -R/W W/O Baswood Ave.: M	0355/1544-0356/1544	90 DAYS	8/10/2004		352	1,408	1,408	1,408
Root-saw: Mapsheet No. 1544 -R/W W/O Baswood Ave.: M	0354/1544-0355/1544	90 DAYS	8/10/2004		245	980	980	980
			Summary for 'PM' = S09S00805		**597**	**2,388**	**2,388**	**2,388**
PM S09S00806								
Root-saw: Mapsheet No. 1546 - R/W S/O Valon Drive: Mh	0168/1546-0169/1546	90 DAYS	8/10/2004		162	648	648	648
Root-saw: Mapsheet No. 1546 - R/W S/O Valon Drive: Mh	0169/1546-0170/1546	90 DAYS	8/10/2004		89	356	356	356
			Summary for 'PM' = S09S00806		**251**	**1,004**	**1,004**	**1,004**

C284

Periodics Report for the Rancho Palos Verdes

2015 - 2017

DESCRIPTION	PIPE_LOCN	FREQUENC	START DAT	INACTIVE DATE	PIPE LENGTH	2015	2016	2017
PM S09S00807								
Root-saw: Mapsheet No. 1546 -R/W E/O Arrowroot Lane:	0202/1546-TRNK/1546	90 DAYS	8/10/2004		33	132	132	132
Root-saw: Mapsheet No. 1546 -R/W E/O Arrowroot Lane:	0201/1546-0202/1546	90 DAYS	8/10/2004		112	448	448	448
Root-saw: Mapsheet No. 1546 -R/W E/O Arrowroot Lane:	0200/1546-0201/1546	90 DAYS	8/10/2004		215	860	860	860
			Summary for 'PM' = S09S00807		**360**	**1,440**	**1,440**	**1,440**
PM S09S00813								
H: Mapsheet No. 1601 - Maritime Road: Mh 168 to 173	0172/1601-0173/1601	90 DAYS	11/29/2006		174	696	696	696
H: Mapsheet No. 1601 - Maritime Road: Mh 168 to 173	0170/1601-0171/1601	90 DAYS	11/29/2006		313	1,252	1,252	1,252
H: Mapsheet No. 1601 - Maritime Road: Mh 168 to 173	0171/1601-0172/1601	90 DAYS	11/29/2006		156	624	624	624
H: Mapsheet No. 1601 - Maritime Road: Mh 168 to 173	0167/1601-0170/1601	90 DAYS	11/29/2006		166	664	664	664
H: Mapsheet No. 1601 - Maritime Road: Mh 168 to 173	0167/1601-0168/1601	90 DAYS	11/29/2006		223	892	892	892
			Summary for 'PM' = S09S00813		**1,032**	**4,128**	**4,128**	**4,128**
PM S09S00837								
H; Mapsheet No. 1545 - R/W S/O ARMAGA SPRINGS FRO	1050/1545-1051/1545	90 DAYS	2/24/2009		45	180	180	180
H; Mapsheet No. 1545 - R/W S/O ARMAGA SPRINGS FRO	1006/1545-1050/1545	90 DAYS	2/24/2009		8	32	32	32
			Summary for 'PM' = S09S00837		**53**	**212**	**212**	**212**
PM S09S00994A								
Rootsaw:Mapsheet No.1654 -R/W W/O Knoll View Dr From	0249/1654-0250/1654	60 DAYS	3/9/2011		129	774	774	774
Rootsaw:Mapsheet No.1654 -R/W W/O Knoll View Dr From	0229/1654-0248/1654	60 DAYS	3/9/2011		193	1,158	1,158	1,158
Rootsaw:Mapsheet No.1654 -R/W W/O Knoll View Dr From	0248/1654-0249/1654	60 DAYS	3/9/2011		103	618	618	618
Rootsaw:Mapsheet No.1654 -R/W W/O Knoll View Dr From	0250/1654-0251/1654	60 DAYS	3/9/2011		141	846	846	846
			Summary for 'PM' = S09S00994A		**566**	**3,396**	**3,396**	**3,396**
PM S09S009A								
Rootsaw :Mapsheet No:1654 - R/W N/O Via Deanzar Mh 6	0058/1654-0061/1654	90 DAYS	5/10/2011		146	584	584	584
			Summary for 'PM' = S09S009A		**146**	**584**	**584**	**584**

C285

Periodics Report for the Rancho Palos Verdes

2015 - 2017

DESCRIPTION	PIPE_LOCN	FREQUENC	START DAT	INACTIVE DATE	PIPE LENGTH	2015	2016	2017
PM S09S01006								
H: Mapsheet No. 1492 - Via Rivera : Mh #17 to #29	0024/1492-0025/1492	60 DAYS	11/4/2010		360	2,160	2,160	2,160
H: Mapsheet No. 1492 - Via Rivera : Mh #17 to #29	0017/1492-0022/1492	60 DAYS	11/4/2010		107	642	642	642
H: Mapsheet No. 1492 - Via Rivera : Mh #17 to #29	0028/1492-0029/1492	60 DAYS	11/4/2010		192	1,152	1,152	1,152
H: Mapsheet No. 1492 - Via Rivera : Mh #17 to #29	0027/1492-0028/1492	60 DAYS	11/4/2010		385	2,310	2,310	2,310
H: Mapsheet No. 1492 - Via Rivera : Mh #17 to #29	0026/1492-0027/1492	60 DAYS	11/4/2010		350	2,100	2,100	2,100
H: Mapsheet No. 1492 - Via Rivera : Mh #17 to #29	0025/1492-0026/1492	60 DAYS	11/4/2010		350	2,100	2,100	2,100
H: Mapsheet No. 1492 - Via Rivera : Mh #17 to #29	0022/1492-0023/1492	60 DAYS	11/4/2010		135	810	810	810
H: Mapsheet No. 1492 - Via Rivera : Mh #17 to #29	0023/1492-0024/1492	60 DAYS	11/4/2010		316	1,896	1,896	1,896
			Summary for 'PM' = S09S01006		**2,195**	**13,170**	**13,170**	**13,170**
PM S09S01021								
ROOT-SAW: Mapsheet No. 1654 - R/W N/O Via Subida : M	0244/1654-0245/1654	120 DAYS	1/27/2011		77	231	231	231
ROOT-SAW: Mapsheet No. 1654 - R/W N/O Via Subida : M	0241/1654-0242/1654	120 DAYS	1/27/2011		324	972	972	972
ROOT-SAW: Mapsheet No. 1654 - R/W N/O Via Subida : M	0242/1654-0244/1654	120 DAYS	1/27/2011		116	348	348	348
ROOT-SAW: Mapsheet No. 1654 - R/W N/O Via Subida : M	0245/1654-0246/1654	120 DAYS	1/27/2011		120	360	360	360
			Summary for 'PM' = S09S01021		**637**	**1,911**	**1,911**	**1,911**
PM S09S01026								
Root-saw: Mapsheet No. 1544 @ FINECREST DRIVE FROM	0358/1544-0359/1544	90 DAYS	9/21/2011		271	1,084	1,084	1,084
Root-saw: Mapsheet No. 1544 @ FINECREST DRIVE FROM	0359/1544-0360/1544	90 DAYS	9/21/2011		197	788	788	788
			Summary for 'PM' = S09S01026		**468**	**1,872**	**1,872**	**1,872**
PM S09S012A								
Rootsaw :Mapsheet No:1600-R/W S/O Oceanaire Mh 3 to	0002/1600-0146/1599	90 DAYS	5/4/2008		271	1,084	1,084	1,084
Rootsaw :Mapsheet No:1600-R/W S/O Oceanaire Mh 3 to	0002/1600-0003/1600	90 DAYS	5/4/2008		169	676	676	676
			Summary for 'PM' = S09S012A		**440**	**1,760**	**1,760**	**1,760**

C286

Periodics Report for the Rancho Palos Verdes

2015 - 2017

DESCRIPTION	PIPE_LOCN	FREQUENC	START DAT	INACTIVE DATE	PIPE LENGTH	2015	2016	2017
PM S09S017								
ROOTSAW: C-1546 @ RW E/O NANTASKET DRIVE FROM	0238/1546-0292/1546	90 DAYS	3/11/2015		155	620	620	620
ROOTSAW: C-1546 @ RW E/O NANTASKET DRIVE FROM	0243/1546-0292/1546	90 DAYS	3/11/2015		76	304	304	304
ROOTSAW: C-1546 @ RW E/O NANTASKET DRIVE FROM	0243/1546-0291/1546	90 DAYS	3/11/2015		180	720	720	720
			Summary for 'PM' = S09S017		**411**	**1,644**	**1,644**	**1,644**
PM S09S018								
HYDRO: C-1544 @ HAWTHORNE BLVDFROM MH 1035 TO	0511/1544-1035/1544	90 DAYS	5/1/2015		68	136	272	272
			Summary for 'PM' = S09S018		**68**	**136**	**272**	**272**
PM S09S019								
HYDRO: C-1546 @ R/W E/O MARNE DRIVE FROM MH 105	0112/1546-0182/1546	90 DAYS	4/21/2015		81	162	324	324
HYDRO: C-1546 @ R/W E/O MARNE DRIVE FROM MH 105	0105/1546-0111/1546	90 DAYS	4/21/2015		180	360	720	720
HYDRO: C-1546 @ R/W E/O MARNE DRIVE FROM MH 105	0111/1546-0182/1546	90 DAYS	4/21/2015		62	124	248	248
			Summary for 'PM' = S09S019		**323**	**646**	**1,292**	**1,292**
PM S09S0676								
RootSaw:Mapsheet No.1544- LOMA DR FROM MH 66 TO M	0039/1544-0066/1544	90 DAYS	7/15/2013		313	1,252	1,252	1,252
			Summary for 'PM' = S09S0676		**313**	**1,252**	**1,252**	**1,252**
PM S09S0678								
RootSaw:Mapsheet No.1654- R/W E/O KNOLLVIEW FROM	0238/1654-0239/1654	90 DAYS	8/1/2013		170	680	680	680
RootSaw:Mapsheet No.1654- R/W E/O KNOLLVIEW FROM	0237/1654-0238/1654	90 DAYS	8/1/2013		147	588	588	588
RootSaw:Mapsheet No.1654- R/W E/O KNOLLVIEW FROM	0252/1654-0253/1654	90 DAYS	8/1/2013		122	488	488	488
RootSaw:Mapsheet No.1654- R/W E/O KNOLLVIEW FROM	0239/1654-0252/1654	90 DAYS	8/1/2013		55	220	220	220
			Summary for 'PM' = S09S0678		**494**	**1,976**	**1,976**	**1,976**
PM S09S0690								
H:Mapsheet No.1599-CRENSHAW FROM M/H 75 TO M/H 7	0075/1599-0076/1599	60 DAYS	11/27/2013		350	2,100	2,100	2,100
			Summary for 'PM' = S09S0690		**350**	**2,100**	**2,100**	**2,100**

C287

Periodics Report for the Rancho Palos Verdes

2015 - 2017

DESCRIPTION	PIPE_LOCN	FREQUENC	START DAT	INACTIVE DATE	PIPE LENGTH	2015	2016	2017
PM S09S0755								
ROOTSAW :Mapsheet No.1545- CRESTRIDGE RD FROM M	0466/1545-0474/1545	90 DAYS	4/28/2014		289	867	867	867
			Summary for 'PM' = S09S0755		**289**	**867**	**867**	**867**
PM S09S0760								
RootSaw:Mapsheet No.1654- MIRALESTE DR FROM MH 16	0166/1654-0168/1654	90 DAYS	10/22/2014		149	596	596	596
RootSaw:Mapsheet No.1654- MIRALESTE DR FROM MH 16	0165/1654-0166/1654	90 DAYS	10/22/2014		76	304	304	304
			Summary for 'PM' = S09S0760		**225**	**900**	**900**	**900**
PM S09S0779								
Rootsaw:Mapsheet No.1546-SEACOVE DR FROM MH 228 T	0220/1546-0228/1546	60 DAYS	12/30/2014		237	237	237	237
			Summary for 'PM' = S09S0779		**237**	**237**	**237**	**237**
PM S09S0794								
RootSaw:Mapsheet No.1599- BROWNDEER LN MH 10 TO	0010/1599-0011/1599	90 DAYS	12/8/2015		175	175	700	700
RootSaw:Mapsheet No.1599- BROWNDEER LN MH 10 TO	0011/1599-0014/1599	90 DAYS	12/8/2015		168	168	672	672
			Summary for 'PM' = S09S0794		**343**	**343**	**1,372**	**1,372**
PM S09S0795								
RootSaw:Mapsheet No.1544- SILVER SPUR RD MH 321 TO	0320/1544-0321/1544	90 DAYS	12/17/2015		210	210	840	840
RootSaw:Mapsheet No.1544- SILVER SPUR RD MH 321 TO	0319/1544-0320/1544	90 DAYS	12/17/2015		90	90	360	360
			Summary for 'PM' = S09S0795		**300**	**300**	**1,200**	**1,200**
PM S09S0796								
RootSaw:Mapsheet No.1545- CRESTRIDGE RD MH 479 TO	0479/1545-0480/1545	90 DAYS	12/17/2015		84	84	336	336
			Summary for 'PM' = S09S0796		**84**	**84**	**336**	**336**
PM S09S0800								
RootSaw:Mapsheet No.1491-R/W N/O CREST RD FROM M	0585/1491-0586/1491	90 DAYS	12/16/2015		57	57	822	822
RootSaw:Mapsheet No.1491-R/W N/O CREST RD FROM M	0584/1491-0585/1491	90 DAYS	12/16/2015		170	170	680	680
			Summary for 'PM' = S09S0800		**227**	**227**	**1,502**	**1,502**

C288

Periodics Report for the Rancho Palos Verdes

2015 - 2017

DESCRIPTION	PIPE_LOCN	FREQUENC	START DAT	INACTIVE DATE	PIPE LENGTH	2015	2016	2017
PM S09SRS020								
Rootsaw :Mapsheet No:1545-R/W N/O CREST RD MH 36 T	0034/1545-0035/1545	180 DAYS	1/10/2013		243	486	486	486
Rootsaw :Mapsheet No:1545-R/W N/O CREST RD MH 36 T	0035/1545-0036/1545	180 DAYS	1/10/2013		182	364	364	364
			Summary for 'PM' = S09SRS020		**425**	**850**	**850**	**850**
PM S09SRS028								
Rootsaw:Mapsheet No.1599- ELKRIDGE FROM M/H 18 TO	0018/1599-0019/1599	90 DAYS	7/25/2013		300	1,200	1,200	1,200
			Summary for 'PM' = S09SRS028		**300**	**1,200**	**1,200**	**1,200**
PM S10C00714								
R : Mapsheet No. 1544 Ironwood St From Mh 314 To Mh 3	0314/1544-0315/1544	90 DAYS	1/28/2008		350	1,400	1,400	1,400
			Summary for 'PM' = S10C00714		**350**	**1,400**	**1,400**	**1,400**
PM S10C00786								
R; Mapsheet No. C-1491 - CREST RD. FROM MH 543 TO M	0543/1491-0544/1491	90 DAYS	10/24/2008		131	524	524	524
			Summary for 'PM' = S10C00786		**131**	**524**	**524**	**524**
PM S10C0713								
R: Mapsheet No 1545 Doveridge Dr From Mh 372 To Mh 6	0673/1545-0678/1545	90 DAYS	7/12/2005		177	708	708	708
R: Mapsheet No 1545 Doveridge Dr From Mh 372 To Mh 6	0372/1545-0678/1545	90 DAYS	7/12/2005		201	804	804	804
			Summary for 'PM' = S10C0713		**378**	**1,512**	**1,512**	**1,512**
PM S10C0714								
R:Mapsheet # 1544 Ridgepoint From Mh 89 To Mh 91	0089/1544-0090/1544	180 DAYS	8/16/2005		193	386	386	386
R:Mapsheet # 1544 Ridgepoint From Mh 89 To Mh 91	0089/1544-0090/1544	180 DAYS	8/16/2005		82	164	164	164
			Summary for 'PM' = S10C0714		**275**	**550**	**550**	**550**

C289

Periodics Report for the Rancho Palos Verdes

2015 - 2017

DESCRIPTION	PIPE_LOCN	FREQUENC	START DAT	INACTIVE DATE	PIPE LENGTH	2015	2016	2017
PM S10C0716								
RP: Mapsheet No. 1599 Code View/Oceanire Mh 101 to M	0101/1599-0102/1599	18 MONTHS	10/3/2005		239		239	239
RP: Mapsheet No. 1599 Code View/Oceanire Mh 101 to M	0102/1599-0103/1599	18 MONTHS	10/3/2005		281		281	281
RP: Mapsheet No. 1599 Code View/Oceanire Mh 101 to M	0103/1599-0104/1599	18 MONTHS	10/3/2005		177		177	177
			Summary for 'PM' = S10C0716		**697**		**697**	**697**
PM S10C0723								
R : Mapsheet No. 1545 Indian Valley Mh 695 To Mh 696	0695/1545-0696/1545	90 DAYS	4/5/2006		344	1,376	1,376	1,376
			Summary for 'PM' = S10C0723		**344**	**1,376**	**1,376**	**1,376**
PM S10C0724								
R : Mapsheet No. 1655 Vista Mesa Dr From Mh 32 To Mh	0032/1655-0033/1655	120 DAYS	4/5/2006		146	438	438	438
			Summary for 'PM' = S10C0724		**146**	**438**	**438**	**438**
PM S10CR0053A								
RP: Mapsheet No. 1544 - Ironwood : Mh #191 to #190	0190/1544-0191/1544	18 MONTHS	8/3/2011		311		311	311
			Summary for 'PM' = S10CR0053A		**311**		**311**	**311**
PM S10CR0054A								
RP: Mapsheet No. 1544 - Grayslake From Mh 232 to Mh 22	0230/1544-0232/1544	18 MONTHS	8/3/2011		305		305	305
RP: Mapsheet No. 1544 - Grayslake From Mh 232 to Mh 22	0228/1544-0229/1544	18 MONTHS	8/3/2011		95		95	95
RP: Mapsheet No. 1544 - Grayslake From Mh 232 to Mh 22	0229/1544-0230/1544	18 MONTHS	8/3/2011		240		240	240
			Summary for 'PM' = S10CR0054A		**640**		**640**	**640**
PM S10CR0055A								
RP: Mapsheet No. 1544 - Capeswood From Mh 242 to Mh	0230/1544-0242/1544	18 MONTHS	8/3/2011		273		273	273
			Summary for 'PM' = S10CR0055A		**273**		**273**	**273**

C290

Periodics Report for the Rancho Palos Verdes

2015 - 2017

DESCRIPTION	PIPE_LOCN	FREQUENC	START DAT	INACTIVE DATE	PIPE LENGTH	2015	2016	2017
PM S10CR0072								
RP: Mapsheet No.1544-Flambeau From Mh 137 to Mh 135	0136/1544-0137/1544	18 MONTHS	5/25/2000		260	260	260	
RP: Mapsheet No.1544-Flambeau From Mh 137 to Mh 135	0135/1544-0136/1544	18 MONTHS	5/25/2000		148	148	148	
			Summary for 'PM' = S10CR0072		**408**	**408**	**408**	
PM S10CR0073								
RP: Mapsheet No. 1544-N/S Flambeau From Mh 363 to Mh	0364/1544-0365/1544	18 MONTHS	5/25/2000		87	87	87	
RP: Mapsheet No. 1544-N/S Flambeau From Mh 363 to Mh	0363/1544-0364/1544	18 MONTHS	5/25/2000		302	302	302	
			Summary for 'PM' = S10CR0073		**389**	**389**	**389**	
PM S10CR0074								
RP: Mapsheet No.1544-S/S Flambeau From Mh 362 to 360	0360/1544-0361/1544	18 MONTHS	5/25/2000		97	97	97	
RP: Mapsheet No.1544-S/S Flambeau From Mh 362 to 360	0361/1544-0362/1544	18 MONTHS	5/25/2000		318	318	318	
			Summary for 'PM' = S10CR0074		**415**	**415**	**415**	
PM S10CR0075								
RP: Mapsheet No.1544-Grayslake : Mh #179 to #223	0156/1544-0157/1544	18 MONTHS	10/29/2009		320	320		320
RP: Mapsheet No.1544-Grayslake : Mh #179 to #223	0156/1544-0222/1544	18 MONTHS	10/29/2009		265	265		265
RP: Mapsheet No.1544-Grayslake : Mh #179 to #223	0221/1544-0223/1544	18 MONTHS	10/29/2009		273	273		273
RP: Mapsheet No.1544-Grayslake : Mh #179 to #223	0221/1544-0222/1544	18 MONTHS	10/29/2009		336	336		336
RP: Mapsheet No.1544-Grayslake : Mh #179 to #223	0174/1544-0179/1544	18 MONTHS	10/29/2009		350	350		350
RP: Mapsheet No.1544-Grayslake : Mh #179 to #223	0171/1544-0174/1544	18 MONTHS	10/29/2009		287	287		287
RP: Mapsheet No.1544-Grayslake : Mh #179 to #223	0158/1544-0171/1544	18 MONTHS	10/29/2009		309	309		309
RP: Mapsheet No.1544-Grayslake : Mh #179 to #223	0157/1544-0158/1544	18 MONTHS	10/29/2009		295	295		295
			Summary for 'PM' = S10CR0075		**2,435**	**2,435**		**2,435**
PM S10CR0076								
RP: Mapsheet No1544-BlackHorse From Mh 531 to Mh 33 i	0530/1544-0531/1544	18 MONTHS	10/30/2009		344	344		344
RP: Mapsheet No1544-BlackHorse From Mh 531 to Mh 33 i	0033/1598-0529/1544	18 MONTHS	10/30/2009		106	106		106
RP: Mapsheet No1544-BlackHorse From Mh 531 to Mh 33 i	0529/1544-0530/1544	18 MONTHS	10/30/2009		232	232		232
			Summary for 'PM' = S10CR0076		**682**	**682**		**682**

C291

Periodics Report for the Rancho Palos Verdes

2015 - 2017

DESCRIPTION	PIPE_LOCN	FREQUENC	START DAT	INACTIVE DATE	PIPE LENGTH	2015	2016	2017
PM S10CR0078								
RP: Mapsheet No.1544-Silvermoon From MH 549 to MH 55	0550/1544-0551/1544	18 MONTHS	11/1/2001		57	57		57
RP: Mapsheet No.1544-Silvermoon From MH 549 to MH 55	0549/1544-0550/1544	18 MONTHS	11/1/2001		76	76		76
			Summary for 'PM' = S10CR0078		**133**	**133**		**133**
PM S10CR0080								
RP: Mapsheet No.1544-Little Bow Rd. : Mh #423 to #459	0423/1544-0459/1544	18 MONTHS	12/2/2004		334		334	334
			Summary for 'PM' = S10CR0080		**334**		**334**	**334**
PM S10CR0083								
RP: Mapsheet No.1544-Indian Peak From Mh 459 to Mh 46	0460/1544-0461/1544	18 MONTHS	12/5/2003		209	209		209
RP: Mapsheet No.1544-Indian Peak From Mh 459 to Mh 46	0461/1544-0462/1544	18 MONTHS	12/5/2003		147	147		147
RP: Mapsheet No.1544-Indian Peak From Mh 459 to Mh 46	0462/1544-0463/1544	18 MONTHS	12/5/2003		118	118		118
RP: Mapsheet No.1544-Indian Peak From Mh 459 to Mh 46	0459/1544-0460/1544	18 MONTHS	12/5/2003		222	222		222
			Summary for 'PM' = S10CR0083		**696**	**696**		**696**
PM S10CR0084								
RP: Mapsheet No. 1544-Manitowac Dr. : Mh #438 to #427	0429/1544-0438/1544	18 MONTHS	6/8/2000		225	225		225
RP: Mapsheet No. 1544-Manitowac Dr. : Mh #438 to #427	0428/1544-0429/1544	18 MONTHS	6/8/2000		180	180		180
RP: Mapsheet No. 1544-Manitowac Dr. : Mh #438 to #427	0427/1544-0428/1544	18 MONTHS	6/8/2000		230	230		230
			Summary for 'PM' = S10CR0084		**635**	**635**		**635**

C292

Periodics Report for the Rancho Palos Verdes

2015 - 2017

DESCRIPTION	PIPE_LOCN	FREQUENC	START DAT	INACTIVE DATE	PIPE LENGTH	2015	2016	2017
PM S10CR0088								
RP: Mapsheet No. 1544-Silver Spur : Mh #330 to Mh319	0231/1544-0325/1544	18 MONTHS	6/13/2000		79	79		79
RP: Mapsheet No. 1544-Silver Spur : Mh #330 to Mh319	0231/1544-0326/1544	18 MONTHS	6/13/2000		260	260		260
RP: Mapsheet No. 1544-Silver Spur : Mh #330 to Mh319	0324/1544-0325/1544	18 MONTHS	6/13/2000		180	180		180
RP: Mapsheet No. 1544-Silver Spur : Mh #330 to Mh319	0327/1544-0328/1544	18 MONTHS	6/13/2000		43	43		43
RP: Mapsheet No. 1544-Silver Spur : Mh #330 to Mh319	0329/1544-0330/1544	18 MONTHS	6/13/2000		215	215		215
RP: Mapsheet No. 1544-Silver Spur : Mh #330 to Mh319	0323/1544-0324/1544	18 MONTHS	6/13/2000		300	300		300
RP: Mapsheet No. 1544-Silver Spur : Mh #330 to Mh319	0328/1544-0329/1544	18 MONTHS	6/13/2000		109	109		109
RP: Mapsheet No. 1544-Silver Spur : Mh #330 to Mh319	0326/1544-0327/1544	18 MONTHS	6/13/2000		242	242		242
			Summary for 'PM' = S10CR0088		**1,428**	**1,428**		**1,428**
PM S10CR0092								
RP: Mapsheet No.1545-San Nicolas From MH 570 to MH 57	0570/1545-0573/1545	18 MONTHS	7/20/2000		204		204	204
			Summary for 'PM' = S10CR0092		**204**		**204**	**204**
PM S10CR0093								
RP: Mapsheet No. 1544 - Braidwood : Mh #24 to #19	0022/1544-0023/1544	18 MONTHS	7/25/2000		165		165	165
RP: Mapsheet No. 1544 - Braidwood : Mh #24 to #19	0020/1544-0021/1544	18 MONTHS	7/25/2000		108		108	108
RP: Mapsheet No. 1544 - Braidwood : Mh #24 to #19	0023/1544-0024/1544	18 MONTHS	7/25/2000		220		220	220
RP: Mapsheet No. 1544 - Braidwood : Mh #24 to #19	0021/1544-0022/1544	18 MONTHS	7/25/2000		110		110	110
RP: Mapsheet No. 1544 - Braidwood : Mh #24 to #19	0019/1544-0020/1544	18 MONTHS	7/25/2000		202		202	202
			Summary for 'PM' = S10CR0093		**805**		**805**	**805**
PM S10CR0095								
RP: Mapsheet No.1544-Villa Rosa : Mh #83 to #88	0087/1544-0088/1544	18 MONTHS	12/18/2002		220		220	220
RP: Mapsheet No.1544-Villa Rosa : Mh #83 to #88	0086/1544-0087/1544	18 MONTHS	12/18/2002		155		155	155
RP: Mapsheet No.1544-Villa Rosa : Mh #83 to #88	0083/1544-0086/1544	18 MONTHS	12/18/2002		133		133	133
			Summary for 'PM' = S10CR0095		**508**		**508**	**508**

C293

Periodics Report for the Rancho Palos Verdes

2015 - 2017

DESCRIPTION	PIPE_LOCN	FREQUENC	START DAT	INACTIVE DATE	PIPE LENGTH	2015	2016	2017
PM S10CR0096								
RP: Mapsheet No.1544 -R/W S/O Hawthorne : Mh #110 to	0110/1544-0111/1544	18 MONTHS	4/30/2010		277		277	277
RP: Mapsheet No.1544 -R/W S/O Hawthorne : Mh #110 to	0113/1544-0114/1544	18 MONTHS	4/30/2010		98		98	98
RP: Mapsheet No.1544 -R/W S/O Hawthorne : Mh #110 to	0112/1544-0113/1544	18 MONTHS	4/30/2010		317		317	317
RP: Mapsheet No.1544 -R/W S/O Hawthorne : Mh #110 to	0111/1544-0112/1544	18 MONTHS	4/30/2010		268		268	268
			Summary for 'PM' = S10CR0096		**960**		**960**	**960**
PM S10CR0099								
RP: Mapsheet No. 1545 Planfield : Mh #641 to #644	0642/1545-0643/1545	18 MONTHS	12/9/2002		297		297	297
RP: Mapsheet No. 1545 Planfield : Mh #641 to #644	0641/1545-0642/1545	18 MONTHS	12/9/2002		328		328	328
RP: Mapsheet No. 1545 Planfield : Mh #641 to #644	0644/1545-0645/1545	18 MONTHS	12/9/2002		234		234	234
RP: Mapsheet No. 1545 Planfield : Mh #641 to #644	0643/1545-0644/1545	18 MONTHS	12/9/2002		291		291	291
			Summary for 'PM' = S10CR0099		**1,150**		**1,150**	**1,150**
PM S10CR0101								
RP: Mapsheet No.1545-Covecrest Dr. From Mh 736 to Mh	0735/1545-0737/1545	18 MONTHS	7/27/2000		251	251		251
RP: Mapsheet No.1545-Covecrest Dr. From Mh 736 to Mh	0732/1545-0735/1545	18 MONTHS	7/27/2000		243	243		243
RP: Mapsheet No.1545-Covecrest Dr. From Mh 736 to Mh	0736/1545-0737/1545	18 MONTHS	7/27/2000		233	233		233
RP: Mapsheet No.1545-Covecrest Dr. From Mh 736 to Mh	0729/1545-0730/1545	18 MONTHS	7/27/2000		303	303		303
RP: Mapsheet No.1545-Covecrest Dr. From Mh 736 to Mh	0728/1545-0729/1545	18 MONTHS	7/27/2000		361	361		361
RP: Mapsheet No.1545-Covecrest Dr. From Mh 736 to Mh	0730/1545-0732/1545	18 MONTHS	7/27/2000		191	191		191
			Summary for 'PM' = S10CR0101		**1,582**	**1,582**		**1,582**
PM S10CR0102								
RP: Mapsheet No. 1545-CedarBluff From MH 606 to Mh 60	0605/1545-0606/1545	18 MONTHS	7/27/2000		368	368		368
			Summary for 'PM' = S10CR0102		**368**	**368**		**368**

C294

Periodics Report for the Rancho Palos Verdes

2015 - 2017

DESCRIPTION	PIPE_LOCN	FREQUENC	START DAT	INACTIVE DATE	PIPE LENGTH	2015	2016	2017
PM S10CR0103								
RP: Mapsheet No. 1544- Ridgehorn From Mh 73 to Mh 575	0071/1544-0072/1544	18 MONTHS	4/30/2010		167		167	167
RP: Mapsheet No. 1544- Ridgehorn From Mh 73 to Mh 575	0072/1544-0073/1544	18 MONTHS	4/30/2010		82		82	82
RP: Mapsheet No. 1544- Ridgehorn From Mh 73 to Mh 575	0575/1545-0071/1544	18 MONTHS	4/30/2010		306		306	306
			Summary for 'PM' = S10CR0103		**555**		**555**	**555**
PM S10CR0105								
RP: Mapsheet No. 1544- R/W N/O Birchman From Mh 7 to	0004/1544-0005/1544	18 MONTHS	9/10/2002		110	110		110
RP: Mapsheet No. 1544- R/W N/O Birchman From Mh 7 to	0005/1544-0006/1544	18 MONTHS	9/10/2002		171	171		171
RP: Mapsheet No. 1544- R/W N/O Birchman From Mh 7 to	0006/1544-0007/1544	18 MONTHS	9/10/2002		198	198		198
			Summary for 'PM' = S10CR0105		**479**	**479**		**479**
PM S10CR0106								
RP: Mapsheet No.1544-Fon Du Lac From Mh 408 to Mh 91	0915/1545-0409/1544	18 MONTHS	8/2/2001		257		257	257
RP: Mapsheet No.1544-Fon Du Lac From Mh 408 to Mh 91	0914/1545-0915/1545	18 MONTHS	8/2/2001		253		253	253
RP: Mapsheet No.1544-Fon Du Lac From Mh 408 to Mh 91	0408/1544-0409/1544	18 MONTHS	8/2/2001		151		151	151
			Summary for 'PM' = S10CR0106		**661**		**661**	**661**
PM S10CR0107								
RP: Mapsheet No. 1545-Valley View From Mh 437 to Mh 4	0438/1545-0439/1545	18 MONTHS	8/2/2000		349	349		349
RP: Mapsheet No. 1545-Valley View From Mh 437 to Mh 4	0437/1545-0438/1545	18 MONTHS	8/2/2000		240	240		240
			Summary for 'PM' = S10CR0107		**589**	**589**		**589**
PM S10CR0108								
RP: Mapsheet No.1545-R/W W/O Amber Sky From Mh 434	0434/1545-0435/1545	18 MONTHS	8/2/2000		152		152	152
			Summary for 'PM' = S10CR0108		**152**		**152**	**152**

C295

Periodics Report for the Rancho Palos Verdes

2015 - 2017

DESCRIPTION	PIPE_LOCN	FREQUENC	START DAT	INACTIVE DATE	PIPE LENGTH	2015	2016	2017
PM S10CR0115								
RP: Mapsheet No.1545- Oceanaire Dr. : Mh #432 to #426	0427/1545-0428/1545	18 MONTHS	8/3/2000		133	133		133
RP: Mapsheet No.1545- Oceanaire Dr. : Mh #432 to #426	0426/1545-0427/1545	18 MONTHS	8/3/2000		94	94		94
RP: Mapsheet No.1545- Oceanaire Dr. : Mh #432 to #426	0423/1545-0426/1545	18 MONTHS	8/3/2000		33	33		33
RP: Mapsheet No.1545- Oceanaire Dr. : Mh #432 to #426	0428/1545-0432/1545	18 MONTHS	8/3/2000		233	233		233
			Summary for 'PM' = S10CR0115		**493**	**493**		**493**
PM S10CR0117								
RP: Mapsheet No.1545-R/W E/O Robinview Ln. : Mh #250	0247/1545-0176/1599	18 MONTHS	8/8/2000		187		187	187
RP: Mapsheet No.1545-R/W E/O Robinview Ln. : Mh #250	0247/1545-0249/1545	18 MONTHS	8/8/2000		112		112	112
RP: Mapsheet No.1545-R/W E/O Robinview Ln. : Mh #250	0249/1545-0250/1545	18 MONTHS	8/8/2000		42		42	42
			Summary for 'PM' = S10CR0117		**341**		**341**	**341**
PM S10CR0118								
RP: Mapsheet No.1545-Briarhurst From MH 590 to MH 669	0591/1545-0668/1491	18 MONTHS	11/16/2002		413	413		413
RP: Mapsheet No.1545-Briarhurst From MH 590 to MH 669	0668/1491-0669/1491	18 MONTHS	11/16/2002		238	238		238
RP: Mapsheet No.1545-Briarhurst From MH 590 to MH 669	0590/1545-0591/1545	18 MONTHS	11/16/2002		233	233		233
			Summary for 'PM' = S10CR0118		**884**	**884**		**884**
PM S10CR0119								
RP: Mapsheet No.1545-Middlecrest : Mh #254 to #245	0244/1545-0245/1545	18 MONTHS	8/8/2000		99		99	99
RP: Mapsheet No.1545-Middlecrest : Mh #254 to #245	0245/1545-0250/1545	18 MONTHS	8/8/2000		138		138	138
RP: Mapsheet No.1545-Middlecrest : Mh #254 to #245	0253/1545-0254/1545	18 MONTHS	8/8/2000		293		293	293
RP: Mapsheet No.1545-Middlecrest : Mh #254 to #245	0250/1545-0251/1545	18 MONTHS	8/8/2000		88		88	88
RP: Mapsheet No.1545-Middlecrest : Mh #254 to #245	0252/1545-0253/1545	18 MONTHS	8/8/2000		292		292	292
RP: Mapsheet No.1545-Middlecrest : Mh #254 to #245	0251/1545-0252/1545	18 MONTHS	8/8/2000		151		151	151
			Summary for 'PM' = S10CR0119		**1,061**		**1,061**	**1,061**

C296

Periodics Report for the Rancho Palos Verdes

2015 - 2017

DESCRIPTION	PIPE_LOCN	FREQUENC	START DAT	INACTIVE DATE	PIPE LENGTH	2015	2016	2017
PM S10CR0120								
RP: Mapsheet No.1545-Crestridge Rd. : Mh #478 to #463	0466/1545-0474/1545	12 MONTHS	8/8/2000		289	289	289	289
RP: Mapsheet No.1545-Crestridge Rd. : Mh #478 to #463	0464/1545-0465/1545	12 MONTHS	8/8/2000		158	158	158	158
RP: Mapsheet No.1545-Crestridge Rd. : Mh #478 to #463	0463/1545-0464/1545	12 MONTHS	8/8/2000		137	137	137	137
RP: Mapsheet No.1545-Crestridge Rd. : Mh #478 to #463	0475/1545-0478/1545	12 MONTHS	8/8/2000		299	299	299	299
RP: Mapsheet No.1545-Crestridge Rd. : Mh #478 to #463	0465/1545-0466/1545	12 MONTHS	8/8/2000		127	127	127	127
RP: Mapsheet No.1545-Crestridge Rd. : Mh #478 to #463	0474/1545-0475/1545	12 MONTHS	8/8/2000		305	305	305	305
			Summary for 'PM' = S10CR0120		**1,315**	**1,315**	**1,315**	**1,315**
PM S10CR0121								
RP: Mapsheet No.1545-Crestridge Rd. From MH 235 to MH	0237/1545-0238/1545	18 MONTHS	5/21/2010		154		154	154
RP: Mapsheet No.1545-Crestridge Rd. From MH 235 to MH	0239/1545-0240/1545	18 MONTHS	5/21/2010		176		176	176
RP: Mapsheet No.1545-Crestridge Rd. From MH 235 to MH	0238/1545-0239/1545	18 MONTHS	5/21/2010		182		182	182
RP: Mapsheet No.1545-Crestridge Rd. From MH 235 to MH	0235/1545-0236/1545	18 MONTHS	5/21/2010		285		285	285
RP: Mapsheet No.1545-Crestridge Rd. From MH 235 to MH	0236/1545-0237/1545	18 MONTHS	5/21/2010		304		304	304
			Summary for 'PM' = S10CR0121		**1,101**		**1,101**	**1,101**
PM S10CR0123								
RP: Mapsheet No.1545-Mistridge Dr. : Mh #378 to #365	0366/1545-0367/1545	18 MONTHS	8/14/2001		181		181	181
RP: Mapsheet No.1545-Mistridge Dr. : Mh #378 to #365	0367/1545-0368/1545	18 MONTHS	8/14/2001		252		252	252
RP: Mapsheet No.1545-Mistridge Dr. : Mh #378 to #365	0365/1545-0366/1545	18 MONTHS	8/14/2001		171		171	171
RP: Mapsheet No.1545-Mistridge Dr. : Mh #378 to #365	0369/1545-0371/1545	18 MONTHS	8/14/2001		326		326	326
RP: Mapsheet No.1545-Mistridge Dr. : Mh #378 to #365	0375/1545-0377/1545	18 MONTHS	8/14/2001		323		323	323
RP: Mapsheet No.1545-Mistridge Dr. : Mh #378 to #365	0371/1545-0375/1545	18 MONTHS	8/14/2001		290		290	290
RP: Mapsheet No.1545-Mistridge Dr. : Mh #378 to #365	0368/1545-0369/1545	18 MONTHS	8/14/2001		314		314	314
RP: Mapsheet No.1545-Mistridge Dr. : Mh #378 to #365	0377/1545-0378/1545	18 MONTHS	8/14/2001		266		266	266
			Summary for 'PM' = S10CR0123		**2,123**		**2,123**	**2,123**

C297

Periodics Report for the Rancho Palos Verdes

2015 - 2017

DESCRIPTION	PIPE_LOCN	FREQUENC	START DAT	INACTIVE DATE	PIPE LENGTH	2015	2016	2017
PM S10CR0124								
RP: Mapsheet No.1545-Ocean Crest : Mh #59 to #60	0059/1545-0060/1545	18 MONTHS	8/16/2000		245		245	245
			Summary for 'PM' = S10CR0124		**245**		**245**	**245**
PM S10CR0125								
RP: Mapsheet No.1545-R/W S/O Ocean Crest From Mh 85	0083/1545-0881/1545	18 MONTHS	5/20/2010		70		70	70
RP: Mapsheet No.1545-R/W S/O Ocean Crest From Mh 85	0082/1545-0083/1545	18 MONTHS	5/20/2010		156		156	156
RP: Mapsheet No.1545-R/W S/O Ocean Crest From Mh 85	0084/1545-0085/1545	18 MONTHS	5/20/2010		350		350	350
RP: Mapsheet No.1545-R/W S/O Ocean Crest From Mh 85	0084/1545-0881/1545	18 MONTHS	5/20/2010		251		251	251
			Summary for 'PM' = S10CR0125		**827**		**827**	**827**
PM S10CR0127								
RP:Mapsheet No.1545-Silver Spur Rd/ Silverarrow.: Mh #5	0539/1545-0541/1545	18 MONTHS	4/21/2010		175		175	175
RP:Mapsheet No.1545-Silver Spur Rd/ Silverarrow.: Mh #5	0542/1545-0543/1545	18 MONTHS	4/21/2010		234		234	234
RP:Mapsheet No.1545-Silver Spur Rd/ Silverarrow.: Mh #5	0541/1545-0542/1545	18 MONTHS	4/21/2010		221		221	221
RP:Mapsheet No.1545-Silver Spur Rd/ Silverarrow.: Mh #5	0538/1545-0539/1545	18 MONTHS	4/21/2010		252		252	252
			Summary for 'PM' = S10CR0127		**882**		**882**	**882**
PM S10CR0128								
RP: Mapsheet No.1545-R/W S/O Highridge From Mh 795 t	0793/1545-0794/1545	18 MONTHS	8/23/2000		200		200	200
RP: Mapsheet No.1545-R/W S/O Highridge From Mh 795 t	0792/1545-0793/1545	18 MONTHS	8/23/2000		202		202	202
RP: Mapsheet No.1545-R/W S/O Highridge From Mh 795 t	0794/1545-0795/1545	18 MONTHS	8/23/2000		245		245	245
			Summary for 'PM' = S10CR0128		**647**		**647**	**647**

C298

Periodics Report for the Rancho Palos Verdes

2015 - 2017

DESCRIPTION	PIPE_LOCN	FREQUENC	START DAT	INACTIVE DATE	PIPE LENGTH	2015	2016	2017
PM S10CR0153								
RP: Mapsheet No.1544-R/W E/O Altamira From MH 936 to	0936/1544-0937/1544	12 MONTHS	8/28/2001		70	70	70	70
RP: Mapsheet No.1544-R/W E/O Altamira From MH 936 to	0185/1544-0939/1544	12 MONTHS	8/28/2001		281	281	281	281
RP: Mapsheet No.1544-R/W E/O Altamira From MH 936 to	0185/1544-0955/1544	12 MONTHS	8/28/2001		198	198	198	198
RP: Mapsheet No.1544-R/W E/O Altamira From MH 936 to	0957/1544-1016/1544	12 MONTHS	8/28/2001		186	186	186	186
RP: Mapsheet No.1544-R/W E/O Altamira From MH 936 to	0937/1544-0938/1544	12 MONTHS	8/28/2001		90	90	90	90
RP: Mapsheet No.1544-R/W E/O Altamira From MH 936 to	0938/1544-0939/1544	12 MONTHS	8/28/2001		105	105	105	105
RP: Mapsheet No.1544-R/W E/O Altamira From MH 936 to	0955/1544-0956/1544	12 MONTHS	8/28/2001		44	44	44	44
RP: Mapsheet No.1544-R/W E/O Altamira From MH 936 to	0956/1544-0957/1544	12 MONTHS	8/28/2001		65	65	65	65
			Summary for 'PM' = S10CR0153		**1,039**	**1,039**	**1,039**	**1,039**
PM S10CR0157								
RP: Mapsheet No.1491-Hartcrest : Mh #696 to #681	0681/1491-0693/1491	18 MONTHS	9/6/2001		242	242		242
RP: Mapsheet No.1491-Hartcrest : Mh #696 to #681	0693/1491-0694/1491	18 MONTHS	9/6/2001		292	292		292
RP: Mapsheet No.1491-Hartcrest : Mh #696 to #681	0695/1491-0696/1491	18 MONTHS	9/6/2001		228	228		228
RP: Mapsheet No.1491-Hartcrest : Mh #696 to #681	0694/1491-0695/1491	18 MONTHS	9/6/2001		301	301		301
			Summary for 'PM' = S10CR0157		**1,063**	**1,063**		**1,063**
PM S10CR0159								
RP: Mapsheet No.1491-Eddinghill From MH 780 to MH 621	0621/1545-0780/1491	18 MONTHS	6/4/2010		309		309	309
			Summary for 'PM' = S10CR0159		**309**		**309**	**309**
PM S10CR0159R								
RS: Mapsheet No.1491-ROTHROCK FROM MH 780 to MH 6	0621/1545-0780/1491	90 DAYS	1/13/2014		309	1,236	1,236	1,236
			Summary for 'PM' = S10CR0159R		**309**	**1,236**	**1,236**	**1,236**
PM S10CR0161								
RP: Mapsheet No.1544-Whitehorn Dr. From MH 484 to MH	0483/1544-0484/1544	18 MONTHS	10/1/2001		117	117		117
RP: Mapsheet No.1544-Whitehorn Dr. From MH 484 to MH	0482/1544-0483/1544	18 MONTHS	10/1/2001		47	47		47
			Summary for 'PM' = S10CR0161		**164**	**164**		**164**

C299

Periodics Report for the Rancho Palos Verdes

2015 - 2017

DESCRIPTION	PIPE_LOCN	FREQUENC	START DAT	INACTIVE DATE	PIPE LENGTH	2015	2016	2017
PM S10CR0162								
RP: Mapsheet No.1491-Berry Hill : Mh #480 to #567	0567/1491-0568/1491	18 MONTHS	10/1/2001		275	275		275
RP: Mapsheet No.1491-Berry Hill : Mh #480 to #567	0571/1491-0572/1491	18 MONTHS	10/1/2001		154	154		154
RP: Mapsheet No.1491-Berry Hill : Mh #480 to #567	0570/1491-0571/1491	18 MONTHS	10/1/2001		255	255		255
RP: Mapsheet No.1491-Berry Hill : Mh #480 to #567	0569/1491-0570/1491	18 MONTHS	10/1/2001		366	366		366
RP: Mapsheet No.1491-Berry Hill : Mh #480 to #567	0568/1491-0569/1491	18 MONTHS	10/1/2001		246	246		246
RP: Mapsheet No.1491-Berry Hill : Mh #480 to #567	0572/1491-0480/1491	18 MONTHS	10/1/2001		209	209		209
			Summary for 'PM' = S10CR0162		**1,505**	**1,505**		**1,505**
PM S10CR0163								
RP: Mapsheet No.1491-R/W E/O Via Victoria : Mh #498 to	0506/1491-0507/1491	18 MONTHS	10/2/2001		165	165		165
RP: Mapsheet No.1491-R/W E/O Via Victoria : Mh #498 to	0500/1491-0506/1491	18 MONTHS	10/2/2001		225	225		225
RP: Mapsheet No.1491-R/W E/O Via Victoria : Mh #498 to	0498/1491-0499/1491	18 MONTHS	10/2/2001		190	190		190
RP: Mapsheet No.1491-R/W E/O Via Victoria : Mh #498 to	0499/1491-0500/1491	18 MONTHS	10/2/2001		190	190		190
RP: Mapsheet No.1491-R/W E/O Via Victoria : Mh #498 to	0507/1491-0580/1491	18 MONTHS	10/2/2001		366	366		366
			Summary for 'PM' = S10CR0163		**1,136**	**1,136**		**1,136**
PM S10CR0164								
RP: Mapsheet No.1491-R/W N/O P.V. Dr. W. : Mh #578 to	0578/1491-TRNK/1491	18 MONTHS	10/2/2001		194	194		194
			Summary for 'PM' = S10CR0164		**194**	**194**		**194**
PM S10CR0171								
RP: Mapsheet No.1545-Meadowdale Lane From MH 478 to	0476/1545-0477/1545	18 MONTHS	2/28/2002		390	390		390
RP: Mapsheet No.1545-Meadowdale Lane From MH 478 to	0477/1545-0478/1545	18 MONTHS	2/28/2002		231	231		231
			Summary for 'PM' = S10CR0171		**621**	**621**		**621**
PM S10CR0251								
RP: Mapsheet No.1653-Ponteveddra Dr. : Mh #159 to #16	0160/1653-0161/1653	18 MONTHS	8/20/2002		177		177	177
RP: Mapsheet No.1653-Ponteveddra Dr. : Mh #159 to #16	0161/1653-0162/1653	18 MONTHS	8/20/2002		121		121	121
RP: Mapsheet No.1653-Ponteveddra Dr. : Mh #159 to #16	0159/1653-0160/1653	18 MONTHS	8/20/2002		180		180	180
			Summary for 'PM' = S10CR0251		**478**		**478**	**478**

C300

Periodics Report for the Rancho Palos Verdes

2015 - 2017

DESCRIPTION	PIPE_LOCN	FREQUENC	START DAT	INACTIVE DATE	PIPE LENGTH	2015	2016	2017
PM S10CR0256								
RP: Mapsheet No.1491-Via Lorado : Mh #466 to #473	0468/1491-0469/1491	18 MONTHS	8/1/2002		252	252		252
RP: Mapsheet No.1491-Via Lorado : Mh #466 to #473	0467/1491-0468/1491	18 MONTHS	8/1/2002		195	195		195
RP: Mapsheet No.1491-Via Lorado : Mh #466 to #473	0469/1491-0470/1491	18 MONTHS	8/1/2002		88	88		88
RP: Mapsheet No.1491-Via Lorado : Mh #466 to #473	0470/1491-0472/1491	18 MONTHS	8/1/2002		243	243		243
RP: Mapsheet No.1491-Via Lorado : Mh #466 to #473	0472/1491-0473/1491	18 MONTHS	8/1/2002		218	218		218
RP: Mapsheet No.1491-Via Lorado : Mh #466 to #473	0466/1491-0467/1491	18 MONTHS	8/1/2002		70	70		70
			Summary for 'PM' = S10CR0256		**1,066**	**1,066**		**1,066**
PM S10CR0258								
RP: Mapsheet No.1491-Golden Meadow Dr. Mh 683 to Mh2	0683/1491-0684/1491	18 MONTHS	8/1/2002		361	361		361
RP: Mapsheet No.1491-Golden Meadow Dr. Mh 683 to Mh2	0684/1491-0209/1490	18 MONTHS	8/1/2002		326	326		326
RP: Mapsheet No.1491-Golden Meadow Dr. Mh 683 to Mh2	0209/1490-0210/1490	18 MONTHS	8/1/2002		63	63		63
RP: Mapsheet No.1491-Golden Meadow Dr. Mh 683 to Mh2	0210/1490-0211/1490	18 MONTHS	8/1/2002		313	313		313
			Summary for 'PM' = S10CR0258		**1,063**	**1,063**		**1,063**
PM S10CR0259								
RP: Mapsheet No.1491-Trail Rider : Mh #688 to Mh 254 in	0689/1491-0794/1491	18 MONTHS	8/1/2002		300	300		300
RP: Mapsheet No.1491-Trail Rider : Mh #688 to Mh 254 in	0688/1491-0689/1491	18 MONTHS	8/1/2002		297	297		297
			Summary for 'PM' = S10CR0259		**597**	**597**		**597**
PM S10CR0260								
RP: Mapsheet No.1491-Via Cambron : Mh #575 to #567	0567/1491-0578/1491	18 MONTHS	5/31/2002		299	299		299
RP: Mapsheet No.1491-Via Cambron : Mh #575 to #567	0575/1491-0576/1491	18 MONTHS	5/31/2002		239	239		239
RP: Mapsheet No.1491-Via Cambron : Mh #575 to #567	0576/1491-0578/1491	18 MONTHS	5/31/2002		81	81		81
			Summary for 'PM' = S10CR0260		**619**	**619**		**619**

C301

Periodics Report for the Rancho Palos Verdes

2015 - 2017

DESCRIPTION	PIPE_LOCN	FREQUENC	START DAT	INACTIVE DATE	PIPE LENGTH	2015	2016	2017
PM S10CR0261								
RP: Mapsheet No.1491-R/W Via Rivera B/T Via Borica :Mh	0498/1491-0499/1491	18 MONTHS	7/16/2002		190	190		190
RP: Mapsheet No.1491-R/W Via Rivera B/T Via Borica :Mh	0499/1491-0500/1491	18 MONTHS	7/16/2002		190	190		190
RP: Mapsheet No.1491-R/W Via Rivera B/T Via Borica :Mh	0506/1491-0507/1491	18 MONTHS	7/16/2002		165	165		165
RP: Mapsheet No.1491-R/W Via Rivera B/T Via Borica :Mh	0500/1491-0506/1491	18 MONTHS	7/16/2002		225	225		225
			Summary for 'PM' = S10CR0261		**770**	**770**		**770**
PM S10CR0269								
RP: Mapsheet No.1491-Maple Park : Mh #651 to #653	0652/1491-0653/1491	18 MONTHS	12/5/2008		115		115	115
RP: Mapsheet No.1491-Maple Park : Mh #651 to #653	0651/1491-0652/1491	18 MONTHS	12/5/2008		84		84	84
			Summary for 'PM' = S10CR0269		**199**		**199**	**199**
PM S10CR0281								
RP: Mapsheet No.1653-Eldena : Mh #207 to #209	0207/1653-0210/1653	18 MONTHS	9/20/2002		321		321	321
RP: Mapsheet No.1653-Eldena : Mh #207 to #209	0209/1653-0210/1653	18 MONTHS	9/20/2002		237		237	237
			Summary for 'PM' = S10CR0281		**558**		**558**	**558**
PM S10CR0282								
RP: Mapsheet No.1653-Toscanini : Mh #98 to #97	0097/1653-0098/1653	18 MONTHS	9/3/2002		240		240	240
			Summary for 'PM' = S10CR0282		**240**		**240**	**240**
PM S10CR0283								
RP: Mapsheet No.1653-Gaucho Dr. : Mh #220 to #210	0210/1653-0211/1653	18 MONTHS	8/16/2002		157		157	157
RP: Mapsheet No.1653-Gaucho Dr. : Mh #220 to #210	0211/1653-0212/1653	18 MONTHS	8/16/2002		286		286	286
			Summary for 'PM' = S10CR0283		**443**		**443**	**443**

C302

Periodics Report for the Rancho Palos Verdes

2015 - 2017

DESCRIPTION	PIPE_LOCN	FREQUENC	START DAT	INACTIVE DATE	PIPE LENGTH	2015	2016	2017
PM S10CR0285								
RP: Mapsheet No.1653-Avenida Arpenda : Mh #159 to #1	0163/1653-0164/1653	18 MONTHS	8/14/2002		184	184		184
RP: Mapsheet No.1653-Avenida Arpenda : Mh #159 to #1	0162/1653-0163/1653	18 MONTHS	8/14/2002		146	146		146
RP: Mapsheet No.1653-Avenida Arpenda : Mh #159 to #1	0160/1653-0161/1653	18 MONTHS	8/20/2002		177	177		177
RP: Mapsheet No.1653-Avenida Arpenda : Mh #159 to #1	0167/1653-0168/1653	18 MONTHS	8/14/2002		356	356		356
RP: Mapsheet No.1653-Avenida Arpenda : Mh #159 to #1	0168/1653-0169/1653	18 MONTHS	8/14/2002		330	330		330
RP: Mapsheet No.1653-Avenida Arpenda : Mh #159 to #1	0164/1653-0167/1653	18 MONTHS	8/14/2002		175	175		175
RP: Mapsheet No.1653-Avenida Arpenda : Mh #159 to #1	0170/1653-0171/1653	18 MONTHS	8/14/2002		276	276		276
RP: Mapsheet No.1653-Avenida Arpenda : Mh #159 to #1	0159/1653-0160/1653	18 MONTHS	8/20/2002		180	180		180
RP: Mapsheet No.1653-Avenida Arpenda : Mh #159 to #1	0169/1653-0170/1653	18 MONTHS	8/14/2002		229	229		229
RP: Mapsheet No.1653-Avenida Arpenda : Mh #159 to #1	0161/1653-0162/1653	18 MONTHS	8/20/2002		121	121		121
			Summary for 'PM' = S10CR0285		**2,174**	**2,174**		**2,174**
PM S10CR0286								
RP: Mapsheet No.1653-Galerita Dr. : Mh #124 to #131	0125/1653-0131/1653	18 MONTHS	9/3/2002		172		172	172
RP: Mapsheet No.1653-Galerita Dr. : Mh #124 to #131	0124/1653-0125/1653	18 MONTHS	9/3/2002		119		119	119
			Summary for 'PM' = S10CR0286		**291**		**291**	**291**
PM S10CR0328								
RP: Mapsheet No.1545-Cartier Sattes Dr. : Mh #78 to #76	0076/1545-0077/1545	18 MONTHS	6/12/2003		284	284	284	
RP: Mapsheet No.1545-Cartier Sattes Dr. : Mh #78 to #76	0077/1545-0078/1545	18 MONTHS	6/12/2003		255	255	255	
			Summary for 'PM' = S10CR0328		**539**	**539**	**539**	
PM S10CR0387								
RP; Mapsheet No. 1545 - SATTES From Mh 75 To Mh 76	0075/1545-0076/1545	18 MONTHS	6/1/2005		241	241		241
			Summary for 'PM' = S10CR0387		**241**	**241**		**241**

C303

Periodics Report for the Rancho Palos Verdes

2015 - 2017

DESCRIPTION	PIPE_LOCN	FREQUENC	START DAT	INACTIVE DATE	PIPE LENGTH	2015	2016	2017
PM S10CR0391								
RP: Mapsheet No. 1545-R/W S/O Middlecrest : Mh #466 to	0252/1545-0471/1545	18 MONTHS	4/20/2005		229	229		229
RP: Mapsheet No. 1545-R/W S/O Middlecrest : Mh #466 to	0467/1545-0470/1545	18 MONTHS	4/20/2005		80	80		80
RP: Mapsheet No. 1545-R/W S/O Middlecrest : Mh #466 to	0470/1545-0471/1545	18 MONTHS	4/20/2005		232	232		232
RP: Mapsheet No. 1545-R/W S/O Middlecrest : Mh #466 to	0466/1545-0467/1545	18 MONTHS	4/20/2005		55	55		55
			Summary for 'PM' = S10CR0391		**596**	**596**		**596**
PM S10CR0404								
RP: Mapsheet No. 1654 - KNOLL VIEW FROM MH 258 TO	0259/1654-0260/1654	18 MONTHS	2/20/2013		187		187	187
RP: Mapsheet No. 1654 - KNOLL VIEW FROM MH 258 TO	0258/1654-0259/1654	18 MONTHS	2/20/2013		283		283	283
			Summary for 'PM' = S10CR0404		**470**		**470**	**470**
PM S10CR0413								
RP: Mapsheet No. 1600 - GANADO DR FROM MH 78 TO M	0090/1600-0091/1600	18 MONTHS	5/13/2013		350		350	350
RP: Mapsheet No. 1600 - GANADO DR FROM MH 78 TO M	0081/1600-0082/1600	18 MONTHS	5/13/2013		350		350	350
RP: Mapsheet No. 1600 - GANADO DR FROM MH 78 TO M	0089/1600-0090/1600	18 MONTHS	5/13/2013		319		319	319
RP: Mapsheet No. 1600 - GANADO DR FROM MH 78 TO M	0083/1600-0084/1600	18 MONTHS	5/13/2013		239		239	239
RP: Mapsheet No. 1600 - GANADO DR FROM MH 78 TO M	0080/1600-0081/1600	18 MONTHS	5/13/2013		204		204	204
RP: Mapsheet No. 1600 - GANADO DR FROM MH 78 TO M	0087/1600-0088/1600	18 MONTHS	5/13/2013		300		300	300
RP: Mapsheet No. 1600 - GANADO DR FROM MH 78 TO M	0082/1600-0083/1600	18 MONTHS	5/13/2013		146		146	146
RP: Mapsheet No. 1600 - GANADO DR FROM MH 78 TO M	0086/1600-0087/1600	18 MONTHS	5/13/2013		346		346	346
RP: Mapsheet No. 1600 - GANADO DR FROM MH 78 TO M	0084/1600-0085/1600	18 MONTHS	5/13/2013		167		167	167
RP: Mapsheet No. 1600 - GANADO DR FROM MH 78 TO M	0088/1600-0089/1600	18 MONTHS	5/13/2013		307		307	307
RP: Mapsheet No. 1600 - GANADO DR FROM MH 78 TO M	0079/1600-0080/1600	18 MONTHS	5/13/2013		311		311	311
RP: Mapsheet No. 1600 - GANADO DR FROM MH 78 TO M	0078/1600-0079/1600	18 MONTHS	5/13/2013		219		219	219
RP: Mapsheet No. 1600 - GANADO DR FROM MH 78 TO M	0085/1600-0086/1600	18 MONTHS	5/13/2013		345		345	345
			Summary for 'PM' = S10CR0413		**3,603**		**3,603**	**3,603**

C304

Periodics Report for the Rancho Palos Verdes

2015 - 2017

DESCRIPTION	PIPE_LOCN	FREQUENC	START DAT	INACTIVE DATE	PIPE LENGTH	2015	2016	2017
PM S10S00039								
R: Mapsheet No. 1490 - Maycroft Dr. : Mh #233 to #213	0232/1490-0233/1490	180 DAYS	12/13/2001		183	366	366	366
R: Mapsheet No. 1490 - Maycroft Dr. : Mh #233 to #213	0231/1490-0232/1490	180 DAYS	12/13/2001		283	566	566	566
R: Mapsheet No. 1490 - Maycroft Dr. : Mh #233 to #213	0230/1490-0231/1490	180 DAYS	12/13/2001		209	418	418	418
			Summary for 'PM' = S10S00039		**675**	**1,350**	**1,350**	**1,350**
PM S10S00054								
R: Mapsheet No. 1490 - Brookford Dr. : Mh #236 to #237	0236/1490-0237/1490	180 DAYS	1/1/1998		206	412	412	412
			Summary for 'PM' = S10S00054		**206**	**412**	**412**	**412**
PM S10S00061								
R: Mapsheet No. 1491 - Via Borica : Mh #513 TO MH 488	0513/1491-0514/1491	90 DAYS	5/1/2009		168	672	672	672
R: Mapsheet No. 1491 - Via Borica : Mh #513 TO MH 488	0488/1491-0514/1491	90 DAYS	5/1/2009		148	592	592	592
			Summary for 'PM' = S10S00061		**316**	**1,264**	**1,264**	**1,264**
PM S10S00064								
R: Mapsheet No. 1491 - Via Lorado : Mh #466 to #473	0472/1491-0473/1491	60 DAYS	6/27/2007		218	1,308	1,308	1,308
R: Mapsheet No. 1491 - Via Lorado : Mh #466 to #473	0470/1491-0472/1491	60 DAYS	6/27/2007		243	1,458	1,458	1,458
R: Mapsheet No. 1491 - Via Lorado : Mh #466 to #473	0469/1491-0470/1491	60 DAYS	6/27/2007		88	528	528	528
R: Mapsheet No. 1491 - Via Lorado : Mh #466 to #473	0468/1491-0469/1491	60 DAYS	6/27/2007		252	1,512	1,512	1,512
R: Mapsheet No. 1491 - Via Lorado : Mh #466 to #473	0467/1491-0468/1491	60 DAYS	6/27/2007		195	1,170	1,170	1,170
R: Mapsheet No. 1491 - Via Lorado : Mh #466 to #473	0466/1491-0467/1491	60 DAYS	6/27/2007		70	420	420	420
			Summary for 'PM' = S10S00064		**1,066**	**6,396**	**6,396**	**6,396**
PM S10S00065								
R: Mapsheet No. 1491 - Berry Hill : Mh #480 to #570	0572/1491-0480/1491	90 DAYS	10/1/2001		209	836	836	836
R: Mapsheet No. 1491 - Berry Hill : Mh #480 to #570	0571/1491-0572/1491	90 DAYS	10/1/2001		154	616	616	616
R: Mapsheet No. 1491 - Berry Hill : Mh #480 to #570	0570/1491-0571/1491	90 DAYS	10/1/2001		255	1,020	1,020	1,020
			Summary for 'PM' = S10S00065		**618**	**2,472**	**2,472**	**2,472**

C305

Periodics Report for the Rancho Palos Verdes

2015 - 2017

DESCRIPTION	PIPE_LOCN	FREQUENC	START DAT	INACTIVE DATE	PIPE LENGTH	2015	2016	2017
PM S10S00071								
R: Mapsheet No. 1491 - Cherty Dr. : Mh #684 to #793	0685/1491-0793/1491	180 DAYS	1/1/1998		175	350	350	350
R: Mapsheet No. 1491 - Cherty Dr. : Mh #684 to #793	0684/1491-0685/1491	180 DAYS	1/1/1998		271	542	542	542
			Summary for 'PM' = S10S00071		**446**	**892**	**892**	**892**
PM S10S00092								
R: Mapsheet No. 1491 - R/W Via Rivera B/T Via Borica : M	0506/1491-0507/1491	30 DAYS	4/6/2009		165	1,980	1,980	1,980
R: Mapsheet No. 1491 - R/W Via Rivera B/T Via Borica : M	0499/1491-0500/1491	30 DAYS	4/6/2009		190	2,280	2,280	2,280
R: Mapsheet No. 1491 - R/W Via Rivera B/T Via Borica : M	0498/1491-0499/1491	30 DAYS	4/6/2009		190	2,280	2,280	2,280
R: Mapsheet No. 1491 - R/W Via Rivera B/T Via Borica : M	0507/1491-0580/1491	30 DAYS	4/6/2009		366	4,392	4,392	4,392
R: Mapsheet No. 1491 - R/W Via Rivera B/T Via Borica : M	0500/1491-0506/1491	30 DAYS	4/6/2009		225	2,700	2,700	2,700
R: Mapsheet No. 1491 - R/W Via Rivera B/T Via Borica : M	0580/1491-0581/1491	30 DAYS	4/6/2009		360	4,320	4,320	4,320
			Summary for 'PM' = S10S00092		**1,496**	**17,952**	**17,952**	**17,952**
PM S10S00104								
R: Mapsheet No. 1492 - Via Rivera : Mh #17 to #29	0024/1492-0025/1492	60 DAYS	11/4/2010		360	2,160	2,160	2,160
R: Mapsheet No. 1492 - Via Rivera : Mh #17 to #29	0025/1492-0026/1492	60 DAYS	11/4/2010		350	2,100	2,100	2,100
R: Mapsheet No. 1492 - Via Rivera : Mh #17 to #29	0028/1492-0029/1492	60 DAYS	11/4/2010		192	1,152	1,152	1,152
R: Mapsheet No. 1492 - Via Rivera : Mh #17 to #29	0027/1492-0028/1492	60 DAYS	11/4/2010		385	2,310	2,310	2,310
R: Mapsheet No. 1492 - Via Rivera : Mh #17 to #29	0026/1492-0027/1492	60 DAYS	11/4/2010		350	2,100	2,100	2,100
R: Mapsheet No. 1492 - Via Rivera : Mh #17 to #29	0022/1492-0023/1492	60 DAYS	11/4/2010		135	810	810	810
R: Mapsheet No. 1492 - Via Rivera : Mh #17 to #29	0017/1492-0022/1492	60 DAYS	11/4/2010		107	642	642	642
R: Mapsheet No. 1492 - Via Rivera : Mh #17 to #29	0023/1492-0024/1492	60 DAYS	11/4/2010		316	1,896	1,896	1,896
			Summary for 'PM' = S10S00104		**2,195**	**13,170**	**13,170**	**13,170**
PM S10S001046								
R; RUE LA FIEUR FROM M/H 65 TO M/H 67	0066/1492-0067/1492	90 DAYS	6/19/2011		298	1,192	1,192	1,192
R; RUE LA FIEUR FROM M/H 65 TO M/H 67	0065/1492-0066/1492	90 DAYS	6/19/2011		156	624	624	624
			Summary for 'PM' = S10S001046		**454**	**1,816**	**1,816**	**1,816**

C306

Periodics Report for the Rancho Palos Verdes

2015 - 2017

DESCRIPTION	PIPE_LOCN	FREQUENC	START DAT	INACTIVE DATE	PIPE LENGTH	2015	2016	2017
PM S10S00179								
R: Mapsheet No. 1544 - Elmbank Rd. : Mh #297 to #289	0295/1544-0296/1544	180 DAYS	2/1/1998		319	638	638	638
R: Mapsheet No. 1544 - Elmbank Rd. : Mh #297 to #289	0289/1544-0295/1544	180 DAYS	2/1/1998		168	336	336	336
R: Mapsheet No. 1544 - Elmbank Rd. : Mh #297 to #289	0296/1544-0297/1544	180 DAYS	2/1/1998		350	700	700	700
			Summary for 'PM' = S10S00179		**837**	**1,674**	**1,674**	**1,674**
PM S10S00181								
R: Mapsheet No. 1544 - Flambeau Dr. : Mh #138 to #140	0139/1544-0140/1544	180 DAYS	2/1/1998		120	240	240	240
R: Mapsheet No. 1544 - Flambeau Dr. : Mh #138 to #140	0138/1544-0139/1544	180 DAYS	2/1/1998		319	638	638	638
			Summary for 'PM' = S10S00181		**439**	**878**	**878**	**878**
PM S10S00185								
R: Mapsheet No. 1544 - Rio Linda Dr. : Mh #79 to #85 (5S	0081/1544-0082/1544	90 DAYS	2/1/1998		81	324	324	324
R: Mapsheet No. 1544 - Rio Linda Dr. : Mh #79 to #85 (5S	0083/1544-0084/1544	90 DAYS	2/1/1998		209	836	836	836
R: Mapsheet No. 1544 - Rio Linda Dr. : Mh #79 to #85 (5S	0082/1544-0083/1544	90 DAYS	2/1/1998		240	960	960	960
R: Mapsheet No. 1544 - Rio Linda Dr. : Mh #79 to #85 (5S	0079/1544-0081/1544	90 DAYS	2/1/1998		56	224	224	224
R: Mapsheet No. 1544 - Rio Linda Dr. : Mh #79 to #85 (5S	0084/1544-0085/1544	90 DAYS	2/1/1998		182	728	728	728
			Summary for 'PM' = S10S00185		**768**	**3,072**	**3,072**	**3,072**
PM S10S00202								
R: Mapsheet No. 1544 - Fond Du Lac : Mh #417 to #418	0417/1544-0418/1544	180 DAYS	3/1/1998		320	640	640	640
			Summary for 'PM' = S10S00202		**320**	**640**	**640**	**640**
PM S10S00204								
R: Mapsheet No. 1544 - R/W W/O Silver Spur : Mh #600 t	0602/1544-TRNK/1544	180 DAYS	3/1/1998		145	290	290	290
R: Mapsheet No. 1544 - R/W W/O Silver Spur : Mh #600 t	0601/1544-0602/1544	180 DAYS	3/1/1998		199	398	398	398
R: Mapsheet No. 1544 - R/W W/O Silver Spur : Mh #600 t	0600/1544-0601/1544	180 DAYS	3/1/1998		147	294	294	294
			Summary for 'PM' = S10S00204		**491**	**982**	**982**	**982**

C307

Periodics Report for the Rancho Palos Verdes

2015 - 2017

DESCRIPTION	PIPE_LOCN	FREQUENC	START DAT	INACTIVE DATE	PIPE LENGTH	2015	2016	2017
PM S10S00222								
R: Mapsheet No. 1545 - Silverarrow Dr. : Mh #953 to #54	0544/1545-0545/1545	60 DAYS	3/1/1998		233	1,398	1,398	1,398
R: Mapsheet No. 1545 - Silverarrow Dr. : Mh #953 to #54	0599/1545-0953/1545	60 DAYS	3/1/1998		121	726	726	726
R: Mapsheet No. 1545 - Silverarrow Dr. : Mh #953 to #54	0598/1545-0599/1545	60 DAYS	3/1/1998		110	660	660	660
R: Mapsheet No. 1545 - Silverarrow Dr. : Mh #953 to #54	0545/1545-0598/1545	60 DAYS	3/1/1998		197	1,182	1,182	1,182
R: Mapsheet No. 1545 - Silverarrow Dr. : Mh #953 to #54	0542/1545-0543/1545	60 DAYS	3/1/1998		234	1,170	1,170	1,170
R: Mapsheet No. 1545 - Silverarrow Dr. : Mh #953 to #54	0543/1545-0544/1545	60 DAYS	3/1/1998		218	1,308	1,308	1,308
			Summary for 'PM' = S10S00222		**1,113**	**6,444**	**6,444**	**6,444**
PM S10S00223								
R: Mapsheet No. 1545 - Silver Spur Road: Mh 538 to C-15	0535/1545-0536/1545	120 DAYS	9/26/2001		238	714	714	714
R: Mapsheet No. 1545 - Silver Spur Road: Mh 538 to C-15	0531/1545-0535/1545	120 DAYS	9/26/2001		75	225	225	225
R: Mapsheet No. 1545 - Silver Spur Road: Mh 538 to C-15	0537/1545-0538/1545	120 DAYS	9/26/2001		270	810	810	810
			Summary for 'PM' = S10S00223		**583**	**1,749**	**1,749**	**1,749**
PM S10S00237								
R: Mapsheet No. 1545 - R/W E/O Robinview Ln. : Mh #25	0247/1545-0249/1545	90 DAYS	3/1/1998		112	448	448	448
R: Mapsheet No. 1545 - R/W E/O Robinview Ln. : Mh #25	0249/1545-0250/1545	90 DAYS	3/1/1998		42	448	448	448
R: Mapsheet No. 1545 - R/W E/O Robinview Ln. : Mh #25	0247/1545-0176/1599	90 DAYS	3/1/1998		187	748	748	748
			Summary for 'PM' = S10S00237		**341**	**1,644**	**1,644**	**1,644**
PM S10S00238								
R: Mapsheet No. 1545 - Crest Road : Mh #191 to #190	0190/1545-0191/1545	180 DAYS	3/1/1998		197	394	394	394
			Summary for 'PM' = S10S00238		**197**	**394**	**394**	**394**
PM S10S00240								
ROOT SAW : Mapsheet No. 1545 - R/W N/O Crest Rd. : M	0091/1545-0092/1545	180 DAYS	3/1/1998		30	60	60	60
			Summary for 'PM' = S10S00240		**30**	**60**	**60**	**60**

C308

Periodics Report for the Rancho Palos Verdes

2015 - 2017

DESCRIPTION	PIPE_LOCN	FREQUENC	START DAT	INACTIVE DATE	PIPE LENGTH	2015	2016	2017
PM S10S00246								
R: Mapsheet No. 1546 - Lebec Pl. : Mh #110 to #106	0106/1546-0110/1546	90 DAYS	1/28/2008		207	828	828	828
			Summary for 'PM' = S10S00246		**207**	**828**	**828**	**828**
PM S10S00247								
R: Mapsheet No. 1546 - Seacove Dr. : Mh #264 to #207 (	0215/1546-0264/1546	90 DAYS	2/1/1998		252	1,008	1,008	1,008
R: Mapsheet No. 1546 - Seacove Dr. : Mh #264 to #207 (	0210/1546-0214/1546	90 DAYS	2/1/1998		220	880	880	880
R: Mapsheet No. 1546 - Seacove Dr. : Mh #264 to #207 (	0207/1546-0210/1546	90 DAYS	2/1/1998		399	1,596	1,596	1,596
R: Mapsheet No. 1546 - Seacove Dr. : Mh #264 to #207 (	0214/1546-0215/1546	90 DAYS	2/1/1998		218	872	872	872
			Summary for 'PM' = S10S00247		**1,089**	**4,356**	**4,356**	**4,356**
PM S10S00248								
R: Mapsheet No. 1546 - Packet Rd. : Mh #218 to #215	0217/1546-0218/1546	90 DAYS	2/1/1998		267	1,068	1,068	1,068
R: Mapsheet No. 1546 - Packet Rd. : Mh #218 to #215	0216/1546-0217/1546	90 DAYS	2/1/1998		308	1,232	1,232	1,232
R: Mapsheet No. 1546 - Packet Rd. : Mh #218 to #215	0215/1546-0216/1546	90 DAYS	2/1/1998		358	1,432	1,432	1,432
			Summary for 'PM' = S10S00248		**933**	**3,732**	**3,732**	**3,732**
PM S10S00249								
R: Mapsheet No. 1546 - Barkentine Rd. : Mh #192 to #18	0191/1546-0192/1546	90 DAYS	2/1/1998		172	688	688	688
R: Mapsheet No. 1546 - Barkentine Rd. : Mh #192 to #18	0190/1546-0191/1546	90 DAYS	2/1/1998		280	1,120	1,120	1,120
R: Mapsheet No. 1546 - Barkentine Rd. : Mh #192 to #18	0189/1546-0190/1546	90 DAYS	2/1/1998		189	756	756	756
R: Mapsheet No. 1546 - Barkentine Rd. : Mh #192 to #18	0185/1546-0189/1546	90 DAYS	2/1/1998		198	792	792	792
			Summary for 'PM' = S10S00249		**839**	**3,356**	**3,356**	**3,356**
PM S10S00250								
R: Mapsheet No. 1546 - Clipper Rd. : Mh #208 to #207	0207/1546-0208/1546	180 DAYS	2/1/1998		320	640	640	640
			Summary for 'PM' = S10S00250		**320**	**640**	**640**	**640**

Periodics Report for the Rancho Palos Verdes

2015 - 2017

DESCRIPTION	PIPE_LOCN	FREQUENC	START DAT	INACTIVE DATE	PIPE LENGTH	2015	2016	2017
PM S10S00253								
R: Mapsheet No. 1546 - Cartier Dr. : Mh #95 to #77	0076/1546-0077/1546	90 DAYS	1/28/2008		177	708	708	708
R: Mapsheet No. 1546 - Cartier Dr. : Mh #95 to #77	0075/1546-0095/1546	90 DAYS	1/28/2008		210	840	840	840
R: Mapsheet No. 1546 - Cartier Dr. : Mh #95 to #77	0075/1546-0076/1546	90 DAYS	1/28/2008		186	744	744	744
			Summary for 'PM' = S10S00253		**573**	**2,292**	**2,292**	**2,292**
PM S10S00337								
R: Mapsheet No. 1599 - Longhill Dr. : Mh #34 to #36	0035/1599-0036/1599	180 DAYS	4/1/1998		161	322	322	322
R: Mapsheet No. 1599 - Longhill Dr. : Mh #34 to #36	0034/1599-0035/1599	180 DAYS	4/1/1998		65	130	130	130
			Summary for 'PM' = S10S00337		**226**	**452**	**452**	**452**
PM S10S00338								
R: Mapsheet No. 1599 - Beechgate : Mh #47 to C-1545 M	0048/1599-0522/1545	120 DAYS	1/1/1998		41	123	123	123
R: Mapsheet No. 1599 - Beechgate : Mh #47 to C-1545 M	0047/1599-0048/1599	120 DAYS	1/1/1998		186	558	558	558
			Summary for 'PM' = S10S00338		**227**	**681**	**681**	**681**
PM S10S00341								
R: Mapsheet No. 1600 - R/W N/O Deluna Dr. : Mh #59 to	0053/1600-0059/1600	90 DAYS	4/1/1998		131	524	524	524
R: Mapsheet No. 1600 - R/W N/O Deluna Dr. : Mh #59 to	0052/1600-0053/1600	90 DAYS	4/1/1998		39	156	156	156
R: Mapsheet No. 1600 - R/W N/O Deluna Dr. : Mh #59 to	0051/1600-0052/1600	90 DAYS	4/1/1998		196	784	784	784
			Summary for 'PM' = S10S00341		**366**	**1,464**	**1,464**	**1,464**
PM S10S00343								
R: Mapsheet No. 1600 - Ganado Drive: Mh 91 to 85	0085/1600-0086/1600	30 DAYS	12/5/2001		345	4,140	4,140	4,140
R: Mapsheet No. 1600 - Ganado Drive: Mh 91 to 85	0090/1600-0091/1600	30 DAYS	12/5/2001		350	4,200	4,200	4,200
R: Mapsheet No. 1600 - Ganado Drive: Mh 91 to 85	0089/1600-0090/1600	30 DAYS	12/5/2001		319	3,828	3,828	3,828
R: Mapsheet No. 1600 - Ganado Drive: Mh 91 to 85	0088/1600-0089/1600	30 DAYS	12/5/2001		307	3,684	3,684	3,684
R: Mapsheet No. 1600 - Ganado Drive: Mh 91 to 85	0087/1600-0088/1600	30 DAYS	12/5/2001		300	3,600	3,600	3,600
R: Mapsheet No. 1600 - Ganado Drive: Mh 91 to 85	0086/1600-0087/1600	30 DAYS	12/5/2001		346	4,152	4,152	4,152
			Summary for 'PM' = S10S00343		**1,967**	**23,604**	**23,604**	**23,604**

C310

Periodics Report for the Rancho Palos Verdes

2015 - 2017

DESCRIPTION	PIPE_LOCN	FREQUENC	START DAT	INACTIVE DATE	PIPE LENGTH	2015	2016	2017
PM S10S00345								
R: Mapsheet No. 1600 - Hightide : Mh #119 to 1601 : 66	0066/1601-0067/1601	180 DAYS	2/4/2009		280	560	560	560
R: Mapsheet No. 1600 - Hightide : Mh #119 to 1601 : 66	0067/1601-0147/1600	180 DAYS	2/4/2009		259	518	518	518
R: Mapsheet No. 1600 - Hightide : Mh #119 to 1601 : 66	0134/1600-0147/1600	180 DAYS	2/4/2009		356	712	712	712
R: Mapsheet No. 1600 - Hightide : Mh #119 to 1601 : 66	0119/1600-0134/1600	180 DAYS	2/4/2009		350	700	700	700
			Summary for 'PM' = S10S00345		**1,245**	**2,490**	**2,490**	**2,490**
PM S10S00346								
R: Mapsheet No. 1600 - Sea Raven Dr. : Mh #131 to 160	0095/1601-0132/1600	180 DAYS	4/1/1998		199	398	398	398
R: Mapsheet No. 1600 - Sea Raven Dr. : Mh #131 to 160	0094/1601-0095/1601	180 DAYS	4/1/1998		227	454	454	454
R: Mapsheet No. 1600 - Sea Raven Dr. : Mh #131 to 160	0131/1600-0132/1600	180 DAYS	4/1/1998		211	422	422	422
R: Mapsheet No. 1600 - Sea Raven Dr. : Mh #131 to 160	0093/1601-0094/1601	180 DAYS	4/1/1998		343	686	686	686
			Summary for 'PM' = S10S00346		**980**	**1,960**	**1,960**	**1,960**
PM S10S00349								
R: Mapsheet No. 1600 - Stalwart Dr. : Mh #31 to 1601 : 1	0178/1601-0031/1600	180 DAYS	4/1/1998		309	618	618	618
R: Mapsheet No. 1600 - Stalwart Dr. : Mh #31 to 1601 : 1	0142/1601-0178/1601	180 DAYS	4/1/1998		298	596	596	596
			Summary for 'PM' = S10S00349		**607**	**1,214**	**1,214**	**1,214**
PM S10S00350								
R: Mapsheet No. 1600 - Falconhead Drive: Mh 119 to 117	0118/1600-0119/1600	120 DAYS	4/1/1998		186	558	558	558
R: Mapsheet No. 1600 - Falconhead Drive: Mh 119 to 117	0117/1600-0118/1600	120 DAYS	4/1/1998		274	822	822	822
			Summary for 'PM' = S10S00350		**460**	**1,380**	**1,380**	**1,380**
PM S10S00352								
R: Mapsheet No. 1601 - Gulfcrest : Mh #83 to #80 (2S)	0080/1601-0082/1601	30 DAYS	3/1/1998		347	4,164	4,164	4,164
R: Mapsheet No. 1601 - Gulfcrest : Mh #83 to #80 (2S)	0082/1601-0083/1601	30 DAYS	3/1/1998		211	2,532	2,532	2,532
			Summary for 'PM' = S10S00352		**558**	**6,696**	**6,696**	**6,696**

C311

Periodics Report for the Rancho Palos Verdes

2015 - 2017

DESCRIPTION	PIPE_LOCN	FREQUENC	START DAT	INACTIVE DATE	PIPE LENGTH	2015	2016	2017
PM S10S00353								
R: Mapsheet No. 1601 - Admirable Drive: Mh 139 to C-160	0139/1601-0156/1601	180 DAYS	5/1/1998		350	700	700	700
R: Mapsheet No. 1601 - Admirable Drive: Mh 139 to C-160	0013/1600-0014/1600	180 DAYS	5/1/1998		350	700	700	700
R: Mapsheet No. 1601 - Admirable Drive: Mh 139 to C-160	0160/1601-0014/1600	180 DAYS	5/1/1998		388	776	776	776
R: Mapsheet No. 1601 - Admirable Drive: Mh 139 to C-160	0158/1601-0159/1601	180 DAYS	5/1/1998		358	716	716	716
R: Mapsheet No. 1601 - Admirable Drive: Mh 139 to C-160	0156/1601-0157/1601	180 DAYS	5/1/1998		353	706	706	706
R: Mapsheet No. 1601 - Admirable Drive: Mh 139 to C-160	0157/1601-0158/1601	180 DAYS	5/1/1998		358	716	716	716
R: Mapsheet No. 1601 - Admirable Drive: Mh 139 to C-160	0012/1600-0013/1600	180 DAYS	5/1/1998		350	700	700	700
R: Mapsheet No. 1601 - Admirable Drive: Mh 139 to C-160	0159/1601-0160/1601	180 DAYS	5/1/1998		285	570	570	570
			Summary for 'PM' = S10S00353		**2,792**	**5,584**	**5,584**	**5,584**
PM S10S00355								
R: Mapsheet No. 1601 - Maritime Road: Mh 168 to 173 (5S	0170/1601-0171/1601	90 DAYS	11/29/2006		313	1,252	1,252	1,252
R: Mapsheet No. 1601 - Maritime Road: Mh 168 to 173 (5S	0172/1601-0173/1601	90 DAYS	11/29/2006		174	696	696	696
R: Mapsheet No. 1601 - Maritime Road: Mh 168 to 173 (5S	0171/1601-0172/1601	90 DAYS	11/29/2006		156	624	624	624
R: Mapsheet No. 1601 - Maritime Road: Mh 168 to 173 (5S	0167/1601-0168/1601	90 DAYS	11/29/2006		223	892	892	892
R: Mapsheet No. 1601 - Maritime Road: Mh 168 to 173 (5S	0167/1601-0170/1601	90 DAYS	11/29/2006		166	664	664	664
			Summary for 'PM' = S10S00355		**1,032**	**4,128**	**4,128**	**4,128**
PM S10S00356								
R: Mapsheet No. 1601 - Vigilance Drive: Mh 107 to 110	0107/1601-0108/1601	30 DAYS	3/1/1998		217	2,604	2,604	2,604
R: Mapsheet No. 1601 - Vigilance Drive: Mh 107 to 110	0108/1601-0109/1601	30 DAYS	3/1/1998		183	2,196	2,196	2,196
R: Mapsheet No. 1601 - Vigilance Drive: Mh 107 to 110	0109/1601-0110/1601	30 DAYS	3/1/1998		158	1,896	1,896	1,896
			Summary for 'PM' = S10S00356		**558**	**6,696**	**6,696**	**6,696**
PM S10S00404								
R: Mapsheet No. 1653 - Ponteveddra Dr. : Mh #159 to #1	0161/1653-0162/1653	120 DAYS	8/20/2002		121	363	363	363
R: Mapsheet No. 1653 - Ponteveddra Dr. : Mh #159 to #1	0159/1653-0160/1653	120 DAYS	8/20/2002		180	540	540	540
R: Mapsheet No. 1653 - Ponteveddra Dr. : Mh #159 to #1	0160/1653-0161/1653	120 DAYS	8/20/2002		177	531	531	531
			Summary for 'PM' = S10S00404		**478**	**1,434**	**1,434**	**1,434**

C312

Periodics Report for the Rancho Palos Verdes

2015 - 2017

DESCRIPTION	PIPE_LOCN	FREQUENC	START DAT	INACTIVE DATE	PIPE LENGTH	2015	2016	2017
PM S10S00416								
R: Mapsheet No. 1654 - Crestwood Street: Mh 116 to 446	0449/1654-0450/1654	120 DAYS	3/1/1998		299	897	897	897
R: Mapsheet No. 1654 - Crestwood Street: Mh 116 to 446	0448/1654-0449/1654	120 DAYS	3/1/1998		288	864	864	864
R: Mapsheet No. 1654 - Crestwood Street: Mh 116 to 446	0447/1654-0448/1654	120 DAYS	3/1/1998		264	792	792	792
R: Mapsheet No. 1654 - Crestwood Street: Mh 116 to 446	0450/1654-0451/1654	120 DAYS	3/1/1998		281	843	843	843
R: Mapsheet No. 1654 - Crestwood Street: Mh 116 to 446	0451/1654-0452/1654	120 DAYS	3/1/1998		337	1,011	1,011	1,011
R: Mapsheet No. 1654 - Crestwood Street: Mh 116 to 446	0116/1654-0452/1654	120 DAYS	3/1/1998		350	1,050	1,050	1,050
R: Mapsheet No. 1654 - Crestwood Street: Mh 116 to 446	0446/1654-0447/1654	120 DAYS	3/1/1998		258	774	774	774
			Summary for 'PM' = S10S00416		**2,077**	**6,231**	**6,231**	**6,231**
PM S10S00417								
R: Mapsheet No. 1654 - MacArthur St. : Mh #109 to #434	0434/1654-0435/1654	90 DAYS	5/1/1998		326	1,304	1,304	1,304
R: Mapsheet No. 1654 - MacArthur St. : Mh #109 to #434	0435/1654-0436/1654	90 DAYS	5/1/1998		303	1,212	1,212	1,212
R: Mapsheet No. 1654 - MacArthur St. : Mh #109 to #434	0108/1654-0109/1654	90 DAYS	5/1/1998		325	1,300	1,300	1,300
R: Mapsheet No. 1654 - MacArthur St. : Mh #109 to #434	0108/1654-0436/1654	90 DAYS	5/1/1998		350	1,400	1,400	1,400
			Summary for 'PM' = S10S00417		**1,304**	**5,216**	**5,216**	**5,216**
PM S10S00419								
R: Mapsheet No. 1654 - Bernice Dr. : Mh #462 to #459	0460/1654-0462/1654	120 DAYS	3/1/1998		150	450	450	450
R: Mapsheet No. 1654 - Bernice Dr. : Mh #462 to #459	0459/1654-0460/1654	120 DAYS	3/1/1998		198	594	594	594
			Summary for 'PM' = S10S00419		**348**	**1,044**	**1,044**	**1,044**

C313

Periodics Report for the Rancho Palos Verdes

2015 - 2017

DESCRIPTION	PIPE_LOCN	FREQUENC	START DAT	INACTIVE DATE	PIPE LENGTH	2015	2016	2017
PM S10S00420								
R: Mapsheet No. 1654 - General St. : Mh #124 to #446	0463/1654-0464/1654	60 DAYS	3/1/1998		251	1,506	1,506	1,506
R: Mapsheet No. 1654 - General St. : Mh #124 to #446	0124/1654-0468/1654	60 DAYS	3/1/1998		309	1,854	1,854	1,854
R: Mapsheet No. 1654 - General St. : Mh #124 to #446	0467/1654-0468/1654	60 DAYS	3/1/1998		282	1,692	1,692	1,692
R: Mapsheet No. 1654 - General St. : Mh #124 to #446	0466/1654-0467/1654	60 DAYS	3/1/1998		375	2,250	2,250	2,250
R: Mapsheet No. 1654 - General St. : Mh #124 to #446	0465/1654-0466/1654	60 DAYS	3/1/1998		297	1,782	1,782	1,782
R: Mapsheet No. 1654 - General St. : Mh #124 to #446	0464/1654-0465/1654	60 DAYS	3/1/1998		99	594	594	594
R: Mapsheet No. 1654 - General St. : Mh #124 to #446	0462/1654-0463/1654	60 DAYS	3/1/1998		183	1,098	1,098	1,098
			Summary for 'PM' = S10S00420		**1,796**	**10,776**	**10,776**	**10,776**
PM S10S00421								
R: Mapsheet No. 1654 - Upland St. : Mh #437 to #440	0437/1654-0438/1654	90 DAYS	5/1/1998		203	812	812	812
R: Mapsheet No. 1654 - Upland St. : Mh #437 to #440	0438/1654-0439/1654	90 DAYS	5/1/1998		209	836	836	836
R: Mapsheet No. 1654 - Upland St. : Mh #437 to #440	0439/1654-0440/1654	90 DAYS	5/1/1998		246	984	984	984
			Summary for 'PM' = S10S00421		**658**	**2,632**	**2,632**	**2,632**
PM S10S00422								
R: Mapsheet No. 1654 - Caddington Dr. : Mh #83 to #509	0509/1654-0519/1654	180 DAYS	5/1/1998		154	308	308	308
R: Mapsheet No. 1654 - Caddington Dr. : Mh #83 to #509	0519/1654-0520/1654	180 DAYS	5/1/1998		171	342	342	342
R: Mapsheet No. 1654 - Caddington Dr. : Mh #83 to #509	0520/1654-0522/1654	180 DAYS	5/1/1998		274	548	548	548
R: Mapsheet No. 1654 - Caddington Dr. : Mh #83 to #509	0522/1654-0523/1654	180 DAYS	5/1/1998		311	622	622	622
R: Mapsheet No. 1654 - Caddington Dr. : Mh #83 to #509	0523/1654-0524/1654	180 DAYS	5/1/1998		202	404	404	404
R: Mapsheet No. 1654 - Caddington Dr. : Mh #83 to #509	0081/1654-0082/1654	180 DAYS	5/1/1998		183	366	366	366
R: Mapsheet No. 1654 - Caddington Dr. : Mh #83 to #509	0081/1654-0524/1654	180 DAYS	5/1/1998		297	594	594	594
R: Mapsheet No. 1654 - Caddington Dr. : Mh #83 to #509	0082/1654-0083/1654	180 DAYS	5/1/1998		294	588	588	588
			Summary for 'PM' = S10S00422		**1,886**	**3,772**	**3,772**	**3,772**

Periodics Report for the Rancho Palos Verdes

2015 - 2017

DESCRIPTION	PIPE_LOCN	FREQUENC	START DAT	INACTIVE DATE	PIPE LENGTH	2015	2016	2017
PM S10S00427								
R: Mapsheet No. 1654 - Miraleste Dr. : Mh #136 to #138	0136/1654-0137/1654	180 DAYS	5/1/1998		201	402	402	402
R: Mapsheet No. 1654 - Miraleste Dr. : Mh #136 to #138	0137/1654-0138/1654	180 DAYS	5/1/1998		250	500	500	500
			Summary for 'PM' = S10S00427		**451**	**902**	**902**	**902**
PM S10S00428								
R: Mapsheet No. 1654 - Via Siena : Mh #148 to #136 (FL	0149/1654-0150/1654	90 DAYS	1/30/2009		220	880	880	880
R: Mapsheet No. 1654 - Via Siena : Mh #148 to #136 (FL	0136/1654-0154/1654	90 DAYS	1/30/2009		165	660	660	660
R: Mapsheet No. 1654 - Via Siena : Mh #148 to #136 (FL	0148/1654-0149/1654	90 DAYS	1/30/2009		297	1,188	1,188	1,188
R: Mapsheet No. 1654 - Via Siena : Mh #148 to #136 (FL	0150/1654-0151/1654	90 DAYS	1/30/2009		358	1,432	1,432	1,432
R: Mapsheet No. 1654 - Via Siena : Mh #148 to #136 (FL	0152/1654-0153/1654	90 DAYS	1/30/2009		91	364	364	364
R: Mapsheet No. 1654 - Via Siena : Mh #148 to #136 (FL	0151/1654-0152/1654	90 DAYS	1/30/2009		234	936	936	936
R: Mapsheet No. 1654 - Via Siena : Mh #148 to #136 (FL	0153/1654-0154/1654	90 DAYS	1/30/2009		90	360	360	360
			Summary for 'PM' = S10S00428		**1,455**	**5,820**	**5,820**	**5,820**
PM S10S00430								
R: Mapsheet No. 1654 - R/W W/O Enrose : Mh #133 to #1	0132/1654-0133/1654	90 DAYS	5/1/1998		77	308	308	308
R: Mapsheet No. 1654 - R/W W/O Enrose : Mh #133 to #1	0131/1654-0132/1654	90 DAYS	5/1/1998		353	1,412	1,412	1,412
R: Mapsheet No. 1654 - R/W W/O Enrose : Mh #133 to #1	0126/1654-0131/1654	90 DAYS	5/1/1998		141	564	564	564
			Summary for 'PM' = S10S00430		**571**	**2,284**	**2,284**	**2,284**
PM S10S00431								
R: Mapsheet No. 1654 - Sparta : Mh #10 to #14	0013/1654-0014/1654	90 DAYS	5/1/1998		350	1,400	1,400	1,400
R: Mapsheet No. 1654 - Sparta : Mh #10 to #14	0011/1654-0012/1654	90 DAYS	5/1/1998		120	480	480	480
R: Mapsheet No. 1654 - Sparta : Mh #10 to #14	0012/1654-0013/1654	90 DAYS	5/1/1998		297	1,188	1,188	1,188
			Summary for 'PM' = S10S00431		**767**	**3,068**	**3,068**	**3,068**

Periodics Report for the Rancho Palos Verdes

2015 - 2017

DESCRIPTION	PIPE_LOCN	FREQUENC	START DAT	INACTIVE DATE	PIPE LENGTH	2015	2016	2017
PM S10S00432								
R: Mapsheet No. 1654 - R/W N/O Via Subida : Mh 241 to	0245/1654-0246/1654	120 DAYS	5/1/1998		120	360	360	360
R: Mapsheet No. 1654 - R/W N/O Via Subida : Mh 241 to	0241/1654-0242/1654	120 DAYS	5/1/1998		324	972	972	972
R: Mapsheet No. 1654 - R/W N/O Via Subida : Mh 241 to	0242/1654-0244/1654	120 DAYS	5/1/1998		116	348	348	348
R: Mapsheet No. 1654 - R/W N/O Via Subida : Mh 241 to	0244/1654-0245/1654	120 DAYS	5/1/1998		77	231	231	231
			Summary for 'PM' = S10S00432		**637**	**1,911**	**1,911**	**1,911**
PM S10S00434								
R: Mapsheet No. 1654 - Gunter Rd. : Mh #509 to 1653 : 6	0509/1654-0510/1654	180 DAYS	5/1/1998		222	444	444	444
R: Mapsheet No. 1654 - Gunter Rd. : Mh #509 to 1653 : 6	0511/1654-0067/1653	180 DAYS	5/1/1998		273	546	546	546
R: Mapsheet No. 1654 - Gunter Rd. : Mh #509 to 1653 : 6	0510/1654-0511/1654	180 DAYS	5/1/1998		239	478	478	478
			Summary for 'PM' = S10S00434		**734**	**1,468**	**1,468**	**1,468**
PM S10S00435								
R: Mapsheet No. 1654 - R/W E/O Crownview Drive: Mh 54	0192/1654-0542/1654	180 DAYS	5/1/1998		241	482	482	482
			Summary for 'PM' = S10S00435		**241**	**482**	**482**	**482**
PM S10S00440								
R: Mapsheet No. 1654 - Noble View Dr. : Mh #441 to #11	0440/1654-0453/1654	90 DAYS	9/28/2001		175	700	700	700
R: Mapsheet No. 1654 - Noble View Dr. : Mh #441 to #11	0453/1654-0454/1654	90 DAYS	9/28/2001		282	1,128	1,128	1,128
R: Mapsheet No. 1654 - Noble View Dr. : Mh #441 to #11	0440/1654-0441/1654	90 DAYS	9/28/2001		168	672	672	672
R: Mapsheet No. 1654 - Noble View Dr. : Mh #441 to #11	0115/1654-0455/1654	90 DAYS	9/28/2001		270	1,080	1,080	1,080
R: Mapsheet No. 1654 - Noble View Dr. : Mh #441 to #11	0454/1654-0455/1654	90 DAYS	9/28/2001		356	1,424	1,424	1,424
			Summary for 'PM' = S10S00440		**1,251**	**5,004**	**5,004**	**5,004**
PM S10S00531								
R: Mapsheet No.1654 - Highmore Avenue Mh 493 to 482	0482/1654-0484/1654	90 DAYS	11/4/1998		328	1,312	1,312	1,312
R: Mapsheet No.1654 - Highmore Avenue Mh 493 to 482	0492/1654-0493/1654	90 DAYS	11/4/1998		100	400	400	400
R: Mapsheet No.1654 - Highmore Avenue Mh 493 to 482	0484/1654-0492/1654	90 DAYS	11/4/1998		307	1,228	1,228	1,228
			Summary for 'PM' = S10S00531		**735**	**2,940**	**2,940**	**2,940**

C316

Periodics Report for the Rancho Palos Verdes

2015 - 2017

DESCRIPTION	PIPE_LOCN	FREQUENC	START DAT	INACTIVE DATE	PIPE LENGTH	2015	2016	2017
PM S10S00533								
R: Mapsheet No. 1654-Palos Verdes Dr. East. From Mh 232	0231/1654-0232/1654	60 DAYS	12/10/1998		281	1,686	1,686	1,686
R: Mapsheet No. 1654-Palos Verdes Dr. East. From Mh 232	0174/1654-0231/1654	60 DAYS	12/10/1998		199	1,194	1,194	1,194
			Summary for 'PM' = S10S00533		**480**	**2,880**	**2,880**	**2,880**
PM S10S0054								
R: Mapsheet No 1654-Bayend From MH 469 to MH 464	0464/1654-0469/1654	90 DAYS	9/28/1999		263	1,052	1,052	1,052
			Summary for 'PM' = S10S0054		**263**	**1,052**	**1,052**	**1,052**
PM S10S00549								
R: Mapsheet No.1491-Via Victoria From MH 478 to MH 479	0478/1491-0479/1491	90 DAYS	4/15/1999		409	1,636	1,636	1,636
			Summary for 'PM' = S10S00549		**409**	**1,636**	**1,636**	**1,636**
PM S10S00561								
R: Mapsheet No. 1601-Phantom From MH 97 to MH 99	0098/1601-0099/1601	90 DAYS	11/16/1999		248	992	992	992
R: Mapsheet No. 1601-Phantom From MH 97 to MH 99	0097/1601-0098/1601	90 DAYS	11/16/1999		270	1,080	1,080	1,080
			Summary for 'PM' = S10S00561		**518**	**2,072**	**2,072**	**2,072**
PM S10S00629								
R: Mapsheet No 1598 - Honey Crest Road: Mh 14 to Mh 15	0014/1598-0015/1598	90 DAYS	3/16/2000		289	1,156	1,156	1,156
			Summary for 'PM' = S10S00629		**289**	**1,156**	**1,156**	**1,156**
PM S10S00633								
R: Mapsheet No.1491-Larkvale Dr. From Mh 683 to 254 in	0684/1491-0209/1490	180 DAYS	4/17/2000		326	652	652	652
R: Mapsheet No.1491-Larkvale Dr. From Mh 683 to 254 in	0210/1490-0211/1490	180 DAYS	4/17/2000		313	626	626	626
R: Mapsheet No.1491-Larkvale Dr. From Mh 683 to 254 in	0683/1491-0684/1491	180 DAYS	4/17/2000		361	722	722	722
R: Mapsheet No.1491-Larkvale Dr. From Mh 683 to 254 in	0209/1490-0210/1490	180 DAYS	4/17/2000		63	126	126	126
			Summary for 'PM' = S10S00633		**1,063**	**2,126**	**2,126**	**2,126**

C317

Periodics Report for the Rancho Palos Verdes

2015 - 2017

DESCRIPTION	PIPE_LOCN	FREQUENC	START DAT	INACTIVE DATE	PIPE LENGTH	2015	2016	2017
PM S10S00635								
RP: Mapsheet No. 1544 - Grove Oak Place : MH #148 to #	0122/1544-0149/1544	18 MONTHS	5/24/2000		212		212	212
RP: Mapsheet No. 1544 - Grove Oak Place : MH #148 to #	0122/1544-0148/1544	18 MONTHS	5/24/2000		200		200	200
			Summary for 'PM' = S10S00635		**412**		**412**	**412**
PM S10S00648								
R: Mapsheet No. 1653-Peninsula Dr. From MH 277 to MH 2	0276/1653-0277/1653	60 DAYS	10/21/2000		193	1,158	1,158	1,158
			Summary for 'PM' = S10S00648		**193**	**1,158**	**1,158**	**1,158**
PM S10S00652								
R: Mapsheet No.1544-Moreno From MH 36 to MH 239 C-1	0036/1544-0239/1490	120 DAYS	9/21/2001		330	990	990	990
			Summary for 'PM' = S10S00652		**330**	**990**	**990**	**990**
PM S10S00657								
R: Mapsheet No.1544-San Nicholas Dr. From MH 29 to MH	0028/1544-0029/1544	120 DAYS	9/21/2001		273	819	819	819
			Summary for 'PM' = S10S00657		**273**	**819**	**819**	**819**
PM S10S00658								
R: Mapsheet No 1490 - Ambergate Drive: Mh 247 to 239	0238/1490-0239/1490	90 DAYS	1/9/2001		349	1,396	1,396	1,396
R: Mapsheet No 1490 - Ambergate Drive: Mh 247 to 239	0237/1490-0238/1490	90 DAYS	1/9/2001		181	724	724	724
R: Mapsheet No 1490 - Ambergate Drive: Mh 247 to 239	0237/1490-0247/1490	90 DAYS	1/9/2001		67	268	268	268
			Summary for 'PM' = S10S00658		**597**	**2,388**	**2,388**	**2,388**
PM S10S00662								
R: Mapsheet No. 1601 - Seahoarse Lane : Mh #166 to #16	0166/1601-0167/1601	90 DAYS	4/18/2001		127	508	508	508
			Summary for 'PM' = S10S00662		**127**	**508**	**508**	**508**

Periodics Report for the Rancho Palos Verdes

2015 - 2017

DESCRIPTION	PIPE_LOCN	FREQUENC	START DAT	INACTIVE DATE	PIPE LENGTH	2015	2016	2017
PM S10S00693								
R: Mapsheet No. 1545 - Stonecrest Road: Mh 323 to 316	0322/1545-0323/1545	60 DAYS	2/17/2003		165	990	990	990
R: Mapsheet No. 1545 - Stonecrest Road: Mh 323 to 316	0319/1545-0320/1545	60 DAYS	2/17/2003		338	2,028	2,028	2,028
R: Mapsheet No. 1545 - Stonecrest Road: Mh 323 to 316	0320/1545-0321/1545	60 DAYS	2/17/2003		271	1,626	1,626	1,626
R: Mapsheet No. 1545 - Stonecrest Road: Mh 323 to 316	0321/1545-0322/1545	60 DAYS	2/17/2003		183	1,098	1,098	1,098
R: Mapsheet No. 1545 - Stonecrest Road: Mh 323 to 316	0316/1545-0319/1545	60 DAYS	2/17/2003		253	1,518	1,518	1,518
			Summary for 'PM' = S10S00693		**1,210**	**7,260**	**7,260**	**7,260**
PM S10S00706								
R: Mapsheet No. 1653 - Avenida Feliciano: Mh 183 to 192	0192/1653-0193/1653	90 DAYS	6/17/2003		317	1,268	1,268	1,268
R: Mapsheet No. 1653 - Avenida Feliciano: Mh 183 to 192	0193/1653-0194/1653	90 DAYS	6/17/2003		247	988	988	988
R: Mapsheet No. 1653 - Avenida Feliciano: Mh 183 to 192	0183/1653-0184/1653	90 DAYS	6/17/2003		338	1,352	1,352	1,352
R: Mapsheet No. 1653 - Avenida Feliciano: Mh 183 to 192	0184/1653-0185/1653	90 DAYS	6/17/2003		320	1,280	1,280	1,280
R: Mapsheet No. 1653 - Avenida Feliciano: Mh 183 to 192	0185/1653-0186/1653	90 DAYS	6/17/2003		80	320	320	320
R: Mapsheet No. 1653 - Avenida Feliciano: Mh 183 to 192	0187/1653-0188/1653	90 DAYS	6/17/2003		320	1,280	1,280	1,280
R: Mapsheet No. 1653 - Avenida Feliciano: Mh 183 to 192	0188/1653-0194/1653	90 DAYS	6/17/2003		320	1,280	1,280	1,280
R: Mapsheet No. 1653 - Avenida Feliciano: Mh 183 to 192	0186/1653-0187/1653	90 DAYS	6/17/2003		350	1,400	1,400	1,400
			Summary for 'PM' = S10S00706		**2,292**	**9,168**	**9,168**	**9,168**
PM S10S0071								
RH: Mapsheet No.1544 - Fond Du Lac Road : Mh 407 to 40	0407/1544-0408/1544	90 DAYS	6/21/2001		204	816	816	816
RH: Mapsheet No.1544 - Fond Du Lac Road : Mh 407 to 40	0408/1544-0409/1544	90 DAYS	6/21/2001		151	604	604	604
			Summary for 'PM' = S10S0071		**355**	**1,420**	**1,420**	**1,420**
PM S10S00716								
R: Mapsheet No. 1545 - Firthridge Road: Mh 697 to 721	0697/1545-0721/1545	90 DAYS	8/19/2003		214	856	856	856
			Summary for 'PM' = S10S00716		**214**	**856**	**856**	**856**

Periodics Report for the Rancho Palos Verdes

2015 - 2017

DESCRIPTION	PIPE_LOCN	FREQUENC	START DAT	INACTIVE DATE	PIPE LENGTH	2015	2016	2017
PM S10S00720								
R: Mapsheet No. 1545 - Eddinghill Road: Mh 633 to 636	0633/1545-0634/1545	90 DAYS	10/10/2003		195	780	780	780
R: Mapsheet No. 1545 - Eddinghill Road: Mh 633 to 636	0634/1545-0635/1545	90 DAYS	10/10/2003		248	912	912	912
R: Mapsheet No. 1545 - Eddinghill Road: Mh 633 to 636	0635/1545-0636/1545	90 DAYS	10/10/2003		391	1,564	1,564	1,564
			Summary for 'PM' = S10S00720		**834**	**3,256**	**3,256**	**3,256**
PM S10S00721								
R: Mapsheet No. 1545 - Hawthorne Blvd: Mh 53 to 44	0044/1545-0053/1545	90 DAYS	10/28/2003		27	108	108	108
			Summary for 'PM' = S10S00721		**27**	**108**	**108**	**108**
PM S10S00730								
R: Mapsheet No. 1544 - Alvarez Drive: Mh 43 to 102	0046/1544-0102/1544	60 DAYS	2/24/2004		124	744	744	744
R: Mapsheet No. 1544 - Alvarez Drive: Mh 43 to 102	0043/1544-0044/1544	60 DAYS	2/24/2004		179	1,074	1,074	1,074
R: Mapsheet No. 1544 - Alvarez Drive: Mh 43 to 102	0045/1544-0046/1544	60 DAYS	2/24/2004		262	1,572	1,572	1,572
R: Mapsheet No. 1544 - Alvarez Drive: Mh 43 to 102	0044/1544-0045/1544	60 DAYS	2/24/2004		258	1,548	1,548	1,548
			Summary for 'PM' = S10S00730		**823**	**4,938**	**4,938**	**4,938**
PM S10S00748								
R: Mapsheet No. 1600 - Dauntles Drive: Mh 10 to 15	0011/1600-0015/1600	120 DAYS	7/4/2004		231	693	693	693
R: Mapsheet No. 1600 - Dauntles Drive: Mh 10 to 15	0010/1600-0011/1600	120 DAYS	7/4/2004		107	321	321	321
			Summary for 'PM' = S10S00748		**338**	**1,014**	**1,014**	**1,014**
PM S10S00751								
R: Mapsheet No. 1654 - Miraleste Drive: Mh 141 to 142	0141/1654-0142/1654	90 DAYS	7/22/2004		354	1,416	1,416	1,416
			Summary for 'PM' = S10S00751		**354**	**1,416**	**1,416**	**1,416**
PM S10S00761								
R: Mapsheet No. 1544 - R/W E/O Elkmont Drive: Mh 488 t	0488/1544-0489/1544	90 DAYS	10/29/2004		61	244	244	244
R: Mapsheet No. 1544 - R/W E/O Elkmont Drive: Mh 488 t	0489/1544-0490/1544	90 DAYS	10/29/2004		157	628	628	628
			Summary for 'PM' = S10S00761		**218**	**872**	**872**	**872**

C320

Periodics Report for the Rancho Palos Verdes

2015 - 2017

DESCRIPTION	PIPE_LOCN	FREQUENC	START DAT	INACTIVE DATE	PIPE LENGTH	2015	2016	2017
PM S10S00765								
R: Mapsheet No. 1654 - Verde Deladier Drive: Mh 548 to 5	0548/1654-0549/1654	90 DAYS	11/22/2004		225	900	900	900
			Summary for 'PM' = S10S00765		**225**	**900**	**900**	**900**
PM S10S00766								
R: Mapsheet No.1491-R/W S/O Crest Rd. From Mh 608 to	0608/1491-0609/1491	30 DAYS	12/19/2004		277	3,324	3,324	3,324
			Summary for 'PM' = S10S00766		**277**	**3,324**	**3,324**	**3,324**
PM S10S00768								
R: Mapsheet No. 1546 - Chartro Dr : MH #38 to MH #47	0038/1546-0043/1546	180 DAYS	2/1/2005		208	416	416	416
R: Mapsheet No. 1546 - Chartro Dr : MH #38 to MH #47	0044/1546-0045/1546	180 DAYS	2/1/2005		228	456	456	456
R: Mapsheet No. 1546 - Chartro Dr : MH #38 to MH #47	0043/1546-0044/1546	180 DAYS	2/1/2005		247	494	494	494
R: Mapsheet No. 1546 - Chartro Dr : MH #38 to MH #47	0046/1546-0047/1546	180 DAYS	2/1/2005		170	340	340	340
R: Mapsheet No. 1546 - Chartro Dr : MH #38 to MH #47	0045/1546-0046/1546	180 DAYS	2/1/2005		223	446	446	446
			Summary for 'PM' = S10S00768		**1,076**	**2,152**	**2,152**	**2,152**
PM S10S00769								
R: Mapsheet No. 1546 - Arrowroot Lane Mh 198 to 194	0194/1546-0198/1546	180 DAYS	2/4/2005		197	394	394	394
			Summary for 'PM' = S10S00769		**197**	**394**	**394**	**394**
PM S10S00772								
R: Mapsheet No. 1491 - Hedgewood Drive: Mh 690 to 682	0690/1491-0691/1491	90 DAYS	6/13/2005		290	1,160	1,160	1,160
R: Mapsheet No. 1491 - Hedgewood Drive: Mh 690 to 682	0691/1491-0692/1491	90 DAYS	6/13/2005		380	1,520	1,520	1,520
R: Mapsheet No. 1491 - Hedgewood Drive: Mh 690 to 682	0692/1491-0682/1491	90 DAYS	6/13/2005		320	1,280	1,280	1,280
			Summary for 'PM' = S10S00772		**990**	**3,960**	**3,960**	**3,960**
PM S10S00777								
R: Mapsheet No. 1654 - Homeworth Dr. : Mh #480 to #48	0480/1654-0481/1654	90 DAYS	11/22/2010		210	840	840	840
			Summary for 'PM' = S10S00777		**210**	**840**	**840**	**840**

C321

Periodics Report for the Rancho Palos Verdes

2015 - 2017

DESCRIPTION	PIPE_LOCN	FREQUENC	START DAT	INACTIVE DATE	PIPE LENGTH	2015	2016	2017
PM S10S00781								
R: Mapsheet No. 1544 - SHOREWOOD ROAD FROM M/H 3	0394/1544-0397/1544	90 DAYS	12/12/2010		260	1,040	1,040	1,040
R: Mapsheet No. 1544 - SHOREWOOD ROAD FROM M/H 3	0393/1544-0394/1544	90 DAYS	12/12/2010		223	892	892	892
			Summary for 'PM' = S10S00781		**483**	**1,932**	**1,932**	**1,932**
PM S10S00989								
R; Mapsheet No. 1491 - Trailriders Dr. : from MH #688 to	0609/1545-0688/1491	90 DAYS	6/4/2007		456	1,824	1,824	1,824
			Summary for 'PM' = S10S00989		**456**	**1,824**	**1,824**	**1,824**
PM S10S00990								
R: Mapsheet No. 1545 - Rhone Drive : from MH# 38 to MH	0029/1546-0030/1546	90 DAYS	6/26/2007		299	1,196	1,196	1,196
R: Mapsheet No. 1545 - Rhone Drive : from MH# 38 to MH	0030/1546-0038/1545	90 DAYS	6/26/2007		273	1,092	1,092	1,092
			Summary for 'PM' = S10S00990		**572**	**2,288**	**2,288**	**2,288**
PM S10S01002								
R: Mapsheet no. 1653 - Toscanini Mh 80 to Mh 72	0076/1653-0080/1653	90 DAYS	9/26/2008		265	1,060	1,060	1,060
R: Mapsheet no. 1653 - Toscanini Mh 80 to Mh 72	0075/1653-0076/1653	90 DAYS	9/26/2008		84	336	336	336
R: Mapsheet no. 1653 - Toscanini Mh 80 to Mh 72	0072/1653-0075/1653	90 DAYS	9/26/2008		144	576	576	576
			Summary for 'PM' = S10S01002		**493**	**1,972**	**1,972**	**1,972**
PM S10S01004								
R; Mapsheet No. 1544 - Monero Drive From Mh 33 to Mh 3	0033/1544-0037/1544	90 DAYS	11/27/2008		268	1,072	1,072	1,072
R; Mapsheet No. 1544 - Monero Drive From Mh 33 to Mh 3	0037/1544-0038/1544	90 DAYS	11/27/2008		229	916	916	916
			Summary for 'PM' = S10S01004		**497**	**1,988**	**1,988**	**1,988**
PM S10S01005								
R: Mapsheet No. 1545 - Highridge Rd from Mh 791 to Mh	0791/1545-0795/1545	90 DAYS	12/27/2008		71	284	284	284
			Summary for 'PM' = S10S01005		**71**	**284**	**284**	**284**

C322

Periodics Report for the Rancho Palos Verdes

2015 - 2017

DESCRIPTION	PIPE_LOCN	FREQUENC	START DAT	INACTIVE DATE	PIPE LENGTH	2015	2016	2017
PM S10S01006								
R; Mapsheet No. 1491 -Abbottswoods Dr From Mh 641 to	0641/1491-0642/1491	90 DAYS	7/2/2009		207	828	828	828
R; Mapsheet No. 1491 -Abbottswoods Dr From Mh 641 to	0643/1491-0644/1491	90 DAYS	7/2/2009		334	1,336	1,336	1,336
R; Mapsheet No. 1491 -Abbottswoods Dr From Mh 641 to	0642/1491-0643/1491	90 DAYS	7/2/2009		343	1,372	1,372	1,372
			Summary for 'PM' = S10S01006		**884**	**3,536**	**3,536**	**3,536**
PM S10S01009								
R; Mapsheet No. C 1654 - GRANDPOINTE LANE FROM MH	0261/1654-0262/1654	90 DAYS	1/27/2009		181	724	724	724
R; Mapsheet No. C 1654 - GRANDPOINTE LANE FROM MH	0262/1654-0263/1654	90 DAYS	1/27/2009		206	824	824	824
			Summary for 'PM' = S10S01009		**387**	**1,548**	**1,548**	**1,548**
PM S10S0101								
R; Mapsheet No. 1545 - LOCKLEENA LANE FROM MH 103	0103/1545-0104/1545	90 DAYS	5/1/2009		323	1,292	1,292	1,292
			Summary for 'PM' = S10S0101		**323**	**1,292**	**1,292**	**1,292**
PM S10S01010								
R; Mapsheet No. 1654 - R/W N/O Via Canada From Mh 53	0052/1654-0053/1654	30 DAYS	2/12/2009		141	1,692	1,692	1,692
			Summary for 'PM' = S10S01010		**141**	**1,692**	**1,692**	**1,692**
PM S10S01035								
R; Mapsheet No. 1491 -Abbottswoods Dr From Mh 642 to	0641/1491-0642/1491	90 DAYS	7/2/2009		207	828	828	828
			Summary for 'PM' = S10S01035		**207**	**828**	**828**	**828**

C323

Periodics Report for the Rancho Palos Verdes

2015 - 2017

DESCRIPTION	PIPE_LOCN	FREQUENC	START DAT	INACTIVE DATE	PIPE LENGTH	2015	2016	2017
PM S10S01041								
R; Mapsheet No. 1544 @ SILVER SPUR : MH 330 to MH	0231/1544-0325/1544	60 DAYS	10/8/2010		79	474	474	474
R; Mapsheet No. 1544 @ SILVER SPUR : MH 330 to MH	0231/1544-0326/1544	60 DAYS	10/8/2010		260	1,560	1,560	1,560
R; Mapsheet No. 1544 @ SILVER SPUR : MH 330 to MH	0323/1544-0324/1544	60 DAYS	10/8/2010		300	1,800	1,800	1,800
R; Mapsheet No. 1544 @ SILVER SPUR : MH 330 to MH	0324/1544-0325/1544	60 DAYS	10/8/2010		180	1,080	1,080	1,080
R; Mapsheet No. 1544 @ SILVER SPUR : MH 330 to MH	0327/1544-0328/1544	60 DAYS	10/8/2010		43	258	258	258
R; Mapsheet No. 1544 @ SILVER SPUR : MH 330 to MH	0328/1544-0329/1544	60 DAYS	10/8/2010		109	654	654	654
R; Mapsheet No. 1544 @ SILVER SPUR : MH 330 to MH	0329/1544-0330/1544	60 DAYS	10/8/2010		215	1,290	1,290	1,290
R; Mapsheet No. 1544 @ SILVER SPUR : MH 330 to MH	0326/1544-0327/1544	60 DAYS	10/8/2010		242	1,452	1,452	1,452
			Summary for 'PM' = S10S01041		**1,428**	**8,568**	**8,568**	**8,568**
PM S10S01046								
R; Mapsheet No. 1544 @ HILLTOP CIR FROM M/H 368 TO	0368/1544-0804/1545	90 DAYS	8/29/2011		178	712	712	712
			Summary for 'PM' = S10S01046		**178**	**712**	**712**	**712**
PM S10S01047								
R; Mapsheet No. 1544 @ MONTE MALAGA DRIVE FROM M	0199/1544-0200/1544	90 DAYS	9/21/2011		216	864	864	864
R; Mapsheet No. 1544 @ MONTE MALAGA DRIVE FROM M	0195/1544-0199/1544	90 DAYS	9/21/2011		117	468	468	468
			Summary for 'PM' = S10S01047		**333**	**1,332**	**1,332**	**1,332**
PM S10S0179								
R: Mapsheet No. 1654-R/W E/O Crownview Dr. From Mh 2	0205/1654-0206/1654	90 DAYS	8/2/2000		133	532	532	532
R: Mapsheet No. 1654-R/W E/O Crownview Dr. From Mh 2	0206/1654-0207/1654	90 DAYS	8/2/2000		120	480	480	480
			Summary for 'PM' = S10S0179		**253**	**1,012**	**1,012**	**1,012**
PM S10S0185								
R: Mapsheet No. C-1544 @ DIAMOND HEAD LN FROM MH	0030/1598-0547/1544	90 DAYS	3/12/2012		93	372	372	372
			Summary for 'PM' = S10S0185		**93**	**372**	**372**	**372**

Periodics Report for the Rancho Palos Verdes

2015 - 2017

DESCRIPTION	PIPE_LOCN	FREQUENC	START DAT	INACTIVE DATE	PIPE LENGTH	2015	2016	2017
PM S10S0222A								
R: Mapsheet No. 1654 - Highmore Ave. : Mh #431 to #43	0430/1654-0431/1654	90 DAYS	3/14/2011		183	732	732	732
			Summary for 'PM' = S10S0222A		**183**	**732**	**732**	**732**
PM S10S0223A								
R: Mapsheet No. C-1545 R/W S/O CRESTRIDGE MH 473	0473/1545-0474/1545	90 DAYS	3/25/2011		247	988	988	988
			Summary for 'PM' = S10S0223A		**247**	**988**	**988**	**988**
PM S10S0451A								
R: Mapsheet No. C-1545 - Silver Arrow Dr. M/H #953 to M	0599/1545-0953/1545	90 DAYS	3/1/1998		121	484	484	484
R: Mapsheet No. C-1545 - Silver Arrow Dr. M/H #953 to M	0544/1545-0545/1545	90 DAYS	3/1/1998		233	932	932	932
R: Mapsheet No. C-1545 - Silver Arrow Dr. M/H #953 to M	0543/1545-0544/1545	90 DAYS	3/1/1998		218	872	872	872
R: Mapsheet No. C-1545 - Silver Arrow Dr. M/H #953 to M	0542/1545-0543/1545	90 DAYS	3/1/1998		234	936	936	936
R: Mapsheet No. C-1545 - Silver Arrow Dr. M/H #953 to M	0598/1545-0599/1545	90 DAYS	3/1/1998		110	440	440	440
R: Mapsheet No. C-1545 - Silver Arrow Dr. M/H #953 to M	0545/1545-0598/1545	90 DAYS	3/1/1998		197	788	788	788
			Summary for 'PM' = S10S0451A		**1,113**	**4,452**	**4,452**	**4,452**
PM S10S11127								
R:Mapsheet No. 1545 - LARCHBLUFF DR: Mh 938 TO 937	0937/1545-0938/1545	60 DAYS	3/29/2013		308	1,848	1,848	1,848
			Summary for 'PM' = S10S11127		**308**	**1,848**	**1,848**	**1,848**
PM S10S11133								
R: Mapsheet No. 1600 - DAUNTLESS DR FROM MH 17 TO	0017/1600-0018/1600	60 DAYS	3/27/2014		350	1,750	1,750	1,750
			Summary for 'PM' = S10S11133		**350**	**1,750**	**1,750**	**1,750**
PM S10S11135								
R:Mapsheet No. 1599 - BROWNDEER LN FROM MH 2 TO	0001/1599-0002/1599	90 DAYS	6/24/2014		220	880	880	880
			Summary for 'PM' = S10S11135		**220**	**880**	**880**	**880**

C325

Periodics Report for the Rancho Palos Verdes

2015 - 2017

DESCRIPTION	PIPE_LOCN	FREQUENC	START DAT	INACTIVE DATE	PIPE LENGTH	2015	2016	2017
PM S10S11137								
R: Mapsheet No. 1491 - CREST ROAD FROM MH 591 TO M	0591/1491-0592/1491	90 DAYS	12/30/2014		284	1,136	1,136	1,136
			Summary for 'PM' = S10S11137		**284**	**1,136**	**1,136**	**1,136**
PM S10S11138								
R: Mapsheet No. 1601 - PALOS VERDES DRIVE EAST FRO	0031/1601-0032/1601	90 DAYS	12/30/2014		252	1,008	1,008	1,008
			Summary for 'PM' = S10S11138		**252**	**1,008**	**1,008**	**1,008**
PM S10S11143								
R:Mapsheet No. 1601 - Searaven Mh 88 to Mh 89	0088/1601-0089/1601	90 DAYS	12/21/2015		195	195	780	780
			Summary for 'PM' = S10S11143		**195**	**195**	**780**	**780**
PM S10SO1000								
R: Mapsheet No. 1654- CADDINGTON DR FROM MH 509 T	0510/1654-0511/1654	90 DAYS	5/1/1998		239	956	956	956
R: Mapsheet No. 1654- CADDINGTON DR FROM MH 509 T	0509/1654-0510/1654	90 DAYS	5/1/1998		222	888	888	888
R: Mapsheet No. 1654- CADDINGTON DR FROM MH 509 T	0511/1654-0067/1653	90 DAYS	5/1/1998		273	1,092	1,092	1,092
			Summary for 'PM' = S10SO1000		**734**	**2,936**	**2,936**	**2,936**
PM S10SRS0453								
R: Mapsheet No.1491-Eddinghill From MH 780 to MH 689	0689/1491-0780/1491	90 DAYS	6/6/2012		320	1,920	1,920	1,920
			Summary for 'PM' = S10SRS0453		**320**	**1,920**	**1,920**	**1,920**
PM S10SRS0454								
R: Mapsheet No.1545- R/W N/O MIDDLECREST FROM MH	0247/1545-0249/1545	90 DAYS	10/3/2012		112	448	448	448
R: Mapsheet No.1545- R/W N/O MIDDLECREST FROM MH	0249/1545-0250/1545	90 DAYS	10/3/2012		42	168	168	168
			Summary for 'PM' = S10SRS0454		**154**	**616**	**616**	**616**

C326

Periodics Report for the Rancho Palos Verdes

2015 - 2017

DESCRIPTION	PIPE_LOCN	FREQUENC	START DAT	INACTIVE DATE	PIPE LENGTH	2015	2016	2017
PM S10SRS0456								
RP: Mapsheet No. 1600 - GANADO DR: MH 78 TO MH 91	0090/1600-0091/1600	12 MONTHS	8/8/2012		350	350	350	350
RP: Mapsheet No. 1600 - GANADO DR: MH 78 TO MH 91	0078/1600-0079/1600	12 MONTHS	8/8/2012		219	219	219	219
RP: Mapsheet No. 1600 - GANADO DR: MH 78 TO MH 91	0079/1600-0080/1600	12 MONTHS	8/8/2012		311	311	311	311
RP: Mapsheet No. 1600 - GANADO DR: MH 78 TO MH 91	0080/1600-0081/1600	12 MONTHS	8/8/2012		204	204	204	204
RP: Mapsheet No. 1600 - GANADO DR: MH 78 TO MH 91	0081/1600-0082/1600	12 MONTHS	8/8/2012		350	350	350	350
RP: Mapsheet No. 1600 - GANADO DR: MH 78 TO MH 91	0082/1600-0083/1600	12 MONTHS	8/8/2012		146	146	146	146
RP: Mapsheet No. 1600 - GANADO DR: MH 78 TO MH 91	0083/1600-0084/1600	12 MONTHS	8/8/2012		239	239	239	239
RP: Mapsheet No. 1600 - GANADO DR: MH 78 TO MH 91	0084/1600-0085/1600	12 MONTHS	8/8/2012		167	167	167	167
RP: Mapsheet No. 1600 - GANADO DR: MH 78 TO MH 91	0085/1600-0086/1600	12 MONTHS	8/8/2012		145	145	145	145
RP: Mapsheet No. 1600 - GANADO DR: MH 78 TO MH 91	0086/1600-0087/1600	12 MONTHS	8/8/2012		346	346	346	346
RP: Mapsheet No. 1600 - GANADO DR: MH 78 TO MH 91	0087/1600-0088/1600	12 MONTHS	8/8/2012		300	300	300	300
RP: Mapsheet No. 1600 - GANADO DR: MH 78 TO MH 91	0089/1600-0090/1600	12 MONTHS	8/8/2012		319	319	319	319
RP: Mapsheet No. 1600 - GANADO DR: MH 78 TO MH 91	0088/1600-0089/1600	12 MONTHS	8/8/2012		307	307	307	307
			Summary for 'PM' = S10SRS0456		**3,403**	**3,403**	**3,403**	**3,403**
PM S10SRS0464								
R: Mapsheet No. 11654 - KNOLL VIEW DR: Mh 254 TO 52	0254/1654-0525/1654	60 DAYS	3/13/2013		190	1,140	1,140	1,140
			Summary for 'PM' = S10SRS0464		**190**	**1,140**	**1,140**	**1,140**
				Total Pipe Length (ft):	**137,660 (26.07 miles)**			
				Grand Total (ft):		**399,692**	**404,053**	**424,244**
				Grand Total (mile):		**75.70**	**76.53**	**80.35**
				Sewers (count):		**527**	**523**	**616**

C327

Periodics Report for the South El Monte

2015 - 2017

DESCRIPTION	PIPE_LOCN	FREQUENC	START DAT	INACTIVE DATE	PIPE LENGTH	2015	2016	2017
PM S08E00005								
SPH: Sewer Siphon No. 1 on Mapsheet No. C-2073 : MH #	0003/2073-0012/2073	60 DAYS	1/1/1998		42	252	252	252
SPH: Sewer Siphon No. 1 on Mapsheet No. C-2073 : MH #	0001/2073-0009/2073	60 DAYS	1/1/1998		49	294	294	294
SPH: Sewer Siphon No. 1 on Mapsheet No. C-2073 : MH #	0001/2073-0003/2073	60 DAYS	1/1/1998		50	300	300	300
			Summary for 'PM' = S08E00005		**141**	**846**	**846**	**846**
PM S08E00006								
SPH: Sewer Siphon No. 1 on Mapsheet No.2074 : MH # 20	0201/2074-0206/2074	60 DAYS	1/1/1998		66	396	396	396
			Summary for 'PM' = S08E00006		**66**	**396**	**396**	**396**
PM S08E00042								
Rootsaw: Mapsheet No. 2074 - R/W S/O Backford: MH 64 t	0063/2074-0064/2074	90 DAYS	11/19/2012		124	496	496	496
			Summary for 'PM' = S08E00042		**124**	**496**	**496**	**496**
PM S09E00157								
H: Mapsheet No. 2073 - Rosemead Blvd.: T/L to MH#84	0090/2073-0091/2073	90 DAYS	11/13/2003		246	984	984	984
H: Mapsheet No. 2073 - Rosemead Blvd.: T/L to MH#84	0084/2073-0085/2073	90 DAYS	11/13/2003		407	1,628	1,628	1,628
H: Mapsheet No. 2073 - Rosemead Blvd.: T/L to MH#84	0085/2073-0086/2073	90 DAYS	11/13/2003		121	484	484	484
H: Mapsheet No. 2073 - Rosemead Blvd.: T/L to MH#84	0086/2073-0087/2073	90 DAYS	11/13/2003		262	1,048	1,048	1,048
H: Mapsheet No. 2073 - Rosemead Blvd.: T/L to MH#84	0087/2073-0088/2073	90 DAYS	11/13/2003		330	1,320	1,320	1,320
H: Mapsheet No. 2073 - Rosemead Blvd.: T/L to MH#84	0089/2073-0090/2073	90 DAYS	11/13/2003		299	1,196	1,196	1,196
H: Mapsheet No. 2073 - Rosemead Blvd.: T/L to MH#84	0091/2073-TRNK/2073	90 DAYS	11/13/2003		303	1,212	1,212	1,212
H: Mapsheet No. 2073 - Rosemead Blvd.: T/L to MH#84	0088/2073-0089/2073	90 DAYS	11/13/2003		446	1,784	1,784	1,784
			Summary for 'PM' = S09E00157		**2,414**	**9,656**	**9,656**	**9,656**
PM S09E00164								
H: Mapsheet No. 2073 - Chico Ave. : MH #100 to #103	0100/2073-0101/2073	60 DAYS	7/1/2004		377	2,262	2,262	2,262
H: Mapsheet No. 2073 - Chico Ave. : MH #100 to #103	0101/2073-0102/2073	60 DAYS	7/1/2004		297	1,782	1,782	1,782
H: Mapsheet No. 2073 - Chico Ave. : MH #100 to #103	0102/2073-0103/2073	60 DAYS	7/1/2004		203	1,218	1,218	1,218
			Summary for 'PM' = S09E00164		**877**	**5,262**	**5,262**	**5,262**

C328

Periodics Report for the South El Monte

2015 - 2017

DESCRIPTION	PIPE_LOCN	FREQUENC	START DAT	INACTIVE DATE	PIPE LENGTH	2015	2016	2017
PM S09E00170								
H: Mapsheet No. 2073 - Rush St. : T/L to MH #233	0230/2073-0231/2073	90 DAYS	12/28/2004		331	1,324	1,324	1,324
H: Mapsheet No. 2073 - Rush St. : T/L to MH #233	0230/2073-TRNK/2073	90 DAYS	12/28/2004		323	1,292	1,292	1,292
H: Mapsheet No. 2073 - Rush St. : T/L to MH #233	0231/2073-0232/2073	90 DAYS	12/28/2004		362	1,448	1,448	1,448
H: Mapsheet No. 2073 - Rush St. : T/L to MH #233	0232/2073-0233/2073	90 DAYS	12/28/2004		266	1,064	1,064	1,064
			Summary for 'PM' = S09E00170		**1,282**	**5,128**	**5,128**	**5,128**
PM S09E00186								
H: Mapsheet No. 2073 - R/W N/O Rush St. : MH #103 to	0103/2073-0104/2073	60 DAYS	4/20/2005		290	1,740	1,740	1,740
H: Mapsheet No. 2073 - R/W N/O Rush St. : MH #103 to	0104/2073-0105/2073	60 DAYS	4/20/2005		290	1,740	1,740	1,740
			Summary for 'PM' = S09E00186		**580**	**3,480**	**3,480**	**3,480**
PM S09E00206								
H: Mapsheet No. 2074 - Farndon Pump Station : MH #113	0112/2074-0113/2074	60 DAYS	7/4/2006		153	918	918	918
H: Mapsheet No. 2074 - Farndon Pump Station : MH #113	0111/2074-0112/2074	60 DAYS	7/4/2006		98	588	588	588
			Summary for 'PM' = S09E00206		**251**	**1,506**	**1,506**	**1,506**
PM S09E00224								
H Msht #2073 Kale St MH 158-T/L	0157/2073-TRNK/2073	30 DAYS	10/19/2007		352	4,224	4,224	4,224
H Msht #2073 Kale St MH 158-T/L	0157/2073-0158/2073	30 DAYS	10/19/2007		310	3,720	3,720	3,720
			Summary for 'PM' = S09E00224		**662**	**7,944**	**7,944**	**7,944**
PM S09E0187								
H: Mapsheet No. 2074 LEXHAM AVE FROM MH 55 TO MH	0055/2074-0056/2074	90 DAYS	6/21/2011		337	1,348	1,348	1,348
			Summary for 'PM' = S09E0187		**337**	**1,348**	**1,348**	**1,348**
PM S09E0188								
H: Mapsheet No. 2074 FAWCETT AVE FROM MH 56 TO M	0056/2074-0057/2074	90 DAYS	6/21/2011		281	1,124	1,124	1,124
H: Mapsheet No. 2074 FAWCETT AVE FROM MH 56 TO M	0057/2074-0058/2074	90 DAYS	6/21/2011		222	888	888	888
			Summary for 'PM' = S09E0188		**503**	**2,012**	**2,012**	**2,012**

C329

Periodics Report for the South El Monte

2015 - 2017

DESCRIPTION	PIPE_LOCN	FREQUENC	START DAT	INACTIVE DATE	PIPE LENGTH	2015	2016	2017
PM S10E00015								
R: Mapsheet No. 2073 - Chico Ave. : MH #100 to #102	0101/2073-0102/2073	60 DAYS	1/1/1998		297	1,782	1,782	1,782
R: Mapsheet No. 2073 - Chico Ave. : MH #100 to #102	0100/2073-0101/2073	60 DAYS	1/1/1998		377	2,262	2,262	2,262
			Summary for 'PM' = S10E00015		**674**	**4,044**	**4,044**	**4,044**
PM S10E00121								
R: Mapsheet No. 2074 - Farndon St. : MH #86 to #90	0089/2074-0090/2074	120 DAYS	2/1/1998		327	981	981	981
R: Mapsheet No. 2074 - Farndon St. : MH #86 to #90	0088/2074-0089/2074	120 DAYS	2/1/1998		349	1,047	1,047	1,047
R: Mapsheet No. 2074 - Farndon St. : MH #86 to #90	0086/2074-0088/2074	120 DAYS	2/1/1998		363	1,089	1,089	1,089
			Summary for 'PM' = S10E00121		**1,039**	**3,117**	**3,117**	**3,117**
PM S10E00122								
R: Mapsheet No. 2074 - R/W S/O Backford : MH #63 to #	0061/2074-0164/2074	90 DAYS	11/29/2005		144	576	576	576
R: Mapsheet No. 2074 - R/W S/O Backford : MH #63 to #	0061/2074-0063/2074	90 DAYS	11/29/2005		126	504	504	504
			Summary for 'PM' = S10E00122		**270**	**1,080**	**1,080**	**1,080**
				Total Pipe Length (ft):	**9,220 (1.75 miles)**			
				Grand Total (ft):		**46,315**	**46,315**	**46,315**
				Grand Total (mile):		**8.77**	**8.77**	**8.77**
				Sewers (count):		**36**	**36**	**36**

C330

Periodics Report for the Santa Fe Springs

2015 - 2017

DESCRIPTION	PIPE_LOCN	FREQUENC	START DAT	INACTIVE DATE	PIPE LENGTH	2015	2016	2017
PM S08P00021								
SPH: Sewer Siphon No. 1 on Mapsheet No. 2025 : MH #56	0561/2025-0562/2025	90 DAYS	7/1/1997		138	552	552	552
Summary for 'PM' = S08P00021					**138**	**552**	**552**	**552**
PM S08P00022								
SPH: Sewer Siphon No. 2 on Mapsheet No. 2025 : MH #70	0702/2025-0704/2025	90 DAYS	7/1/1997		152	608	608	608
Summary for 'PM' = S08P00022					**152**	**608**	**608**	**608**
PM S08P00023								
SPH: Sewer Siphon No. 3 on Mapsheet No. 2025 : MH #71	0715/2025-0716/2025	90 DAYS	7/1/1997		88	352	352	352
Summary for 'PM' = S08P00023					**88**	**352**	**352**	**352**
PM S08P00024								
SPH: Sewer Siphon No. 1 on Mapsheet No. 2026 : MH #19	0191/2026-0192/2026	90 DAYS	9/1/1997		68	272	272	272
Summary for 'PM' = S08P00024					**68**	**272**	**272**	**272**
PM S08P00025								
SPH: Sewer Siphon No. 2 on Mapsheet No. 2026 : MH #20	0201/2026-0202/2026	90 DAYS	9/1/1997		44	176	176	176
Summary for 'PM' = S08P00025					**44**	**176**	**176**	**176**
PM S08P00034								
SPH: Sewer Siphon No. 2 on Mapsheet No. 2077 : MH #24	0244/2077-0245/2077	90 DAYS	7/1/1997		104	416	416	416
Summary for 'PM' = S08P00034					**104**	**416**	**416**	**416**
PM S08P00037								
SPH: Sewer Siphon No. 1 on Mapsheet No. 2078 : MH #10	0104/2078-0105/2078	90 DAYS	9/1/1997		101	404	404	404
Summary for 'PM' = S08P00037					**101**	**404**	**404**	**404**
PM S08P00038								
SPH: Sewer Siphon No. 2 on Mapsheet No. 2078 : MH #10	0109/2078-0110/2078	90 DAYS	9/1/1997		173	692	692	692
Summary for 'PM' = S08P00038					**173**	**692**	**692**	**692**

C331

Periodics Report for the Santa Fe Springs

2015 - 2017

DESCRIPTION	PIPE_LOCN	FREQUENC	START DAT	INACTIVE DATE	PIPE LENGTH	2015	2016	2017
PM S08P00039								
SPH: Sewer Siphon No. 3 on Mapsheet No. 2078 : MH #19	0190/2078-0191/2078	90 DAYS	9/1/1997		149	596	596	596
			Summary for 'PM' = S08P00039		**149**	**596**	**596**	**596**
PM S08P00040								
SPH: Sewer Siphon No.4 on Mapsheet No. 2078 : MH #19	0192/2078-TRNK/2078	90 DAYS	9/1/1997		220	880	880	880
			Summary for 'PM' = S08P00040		**220**	**880**	**880**	**880**
PM S08P00042								
SPH: Sewer Siphon No. 6 on Mapsheet No. 2078 : MH #31	0314/2078-0315/2078	90 DAYS	9/1/1997		78	312	312	312
			Summary for 'PM' = S08P00042		**78**	**312**	**312**	**312**
PM S08P00043								
SPH: Sewer Siphon No. 1 on Mapsheet No. 2079 : MH #1 t	0001/2079-0002/2079	90 DAYS	9/1/1997		73	292	292	292
			Summary for 'PM' = S08P00043		**73**	**292**	**292**	**292**
PM S08P00044								
SPH: Sewer Siphon No. 2 on Mapsheet No. 2079 : MH #54	0548/2079-0549/2079	90 DAYS	9/1/1997		29	116	116	116
			Summary for 'PM' = S08P00044		**29**	**116**	**116**	**116**
PM S08P00048								
SPH: Sewer Siphon No. 2 on Mapsheet No. 2080 : MH #24	0243/2080-0251/2080	90 DAYS	9/1/1997		40	160	160	160
			Summary for 'PM' = S08P00048		**40**	**160**	**160**	**160**
PM S08P00049								
SPH: Sewer Siphon No. 3 on Mapsheet No. 2080 : MH #24	0241/2080-0252/2080	90 DAYS	9/1/1997		33	132	132	132
			Summary for 'PM' = S08P00049		**33**	**132**	**132**	**132**
PM S08P00050								
SPH: Sewer Siphon No. 1 on Mapsheet No. 2081 : MH #50	0050/2081-0051/2081	90 DAYS	9/1/1997		36	144	144	144
			Summary for 'PM' = S08P00050		**36**	**144**	**144**	**144**

C332

Periodics Report for the Santa Fe Springs

2015 - 2017

DESCRIPTION	PIPE_LOCN	FREQUENC	START DAT	INACTIVE DATE	PIPE LENGTH	2015	2016	2017
PM S08P00051								
SPH: Sewer Siphon No. 2 on Mapsheet No. 2081 : MH #69	0069/2081-0070/2081	90 DAYS	9/1/1997		68	272	272	272
Summary for 'PM' = S08P00051					**68**	**272**	**272**	**272**
PM S08P00052								
SPH: Sewer Siphon No. 3 on Mapsheet No. 2081 : MH #71	0071/2081-0072/2081	90 DAYS	9/1/1997		62	248	248	248
Summary for 'PM' = S08P00052					**62**	**248**	**248**	**248**
PM S09C01063								
H: Mapsheet No. 2077 - S/s Washington Blvd : MH #491 t	0493/2077-0494/2077	180 DAYS	7/28/1997		318	636	636	636
H: Mapsheet No. 2077 - S/s Washington Blvd : MH #491 t	0492/2077-0493/2077	180 DAYS	7/28/1997		318	636	636	636
H: Mapsheet No. 2077 - S/s Washington Blvd : MH #491 t	0491/2077-0492/2077	180 DAYS	7/28/1997		318	636	636	636
Summary for 'PM' = S09C01063					**954**	**1,908**	**1,908**	**1,908**
PM S09C02082								
H: Mapsheet No. 2024 - R/W N/O Washington Blvd :From	0903/2024-0904/2024	120 DAYS	10/9/1997		225	675	675	675
H: Mapsheet No. 2024 - R/W N/O Washington Blvd :From	0903/2024-TRNK/2024	120 DAYS	10/9/1997		91	273	273	273
Summary for 'PM' = S09C02082					**316**	**948**	**948**	**948**
PM S09C02086								
H: Mapsheet No. 2026 - R/w W/O Fulton Wells MH #141 t	0141/2026-0142/2026	120 DAYS	7/8/1997		208	624	624	624
H: Mapsheet No. 2026 - R/w W/O Fulton Wells MH #141 t	0136/2026-TRNK/2026	120 DAYS	7/8/1997		60	180	180	180
H: Mapsheet No. 2026 - R/w W/O Fulton Wells MH #141 t	0139/2026-0140/2026	120 DAYS	7/8/1997		347	1,041	1,041	1,041
H: Mapsheet No. 2026 - R/w W/O Fulton Wells MH #141 t	0136/2026-0137/2026	120 DAYS	7/8/1997		186	558	558	558
H: Mapsheet No. 2026 - R/w W/O Fulton Wells MH #141 t	0140/2026-0142/2026	120 DAYS	7/8/1997		237	711	711	711
H: Mapsheet No. 2026 - R/w W/O Fulton Wells MH #141 t	0137/2026-0138/2026	120 DAYS	7/8/1997		239	717	717	717
H: Mapsheet No. 2026 - R/w W/O Fulton Wells MH #141 t	0138/2026-0139/2026	120 DAYS	7/8/1997		68	204	204	204
Summary for 'PM' = S09C02086					**1,345**	**4,035**	**4,035**	**4,035**

C333

Periodics Report for the Santa Fe Springs

2015 - 2017

DESCRIPTION	PIPE_LOCN	FREQUENC	START DAT	INACTIVE DATE	PIPE LENGTH	2015	2016	2017
PM S09C02109								
H: Mapsheet No. 2078 - Dice Rd : MH #18 to #25 (120 DA	0023/2078-0024/2078	120 DAYS	9/6/1997		192	576	576	576
H: Mapsheet No. 2078 - Dice Rd : MH #18 to #25 (120 DA	0021/2078-0022/2078	120 DAYS	9/6/1997		288	864	864	864
H: Mapsheet No. 2078 - Dice Rd : MH #18 to #25 (120 DA	0022/2078-0023/2078	120 DAYS	9/6/1997		216	648	648	648
H: Mapsheet No. 2078 - Dice Rd : MH #18 to #25 (120 DA	0018/2078-0019/2078	120 DAYS	9/6/1997		235	705	705	705
H: Mapsheet No. 2078 - Dice Rd : MH #18 to #25 (120 DA	0019/2078-0020/2078	120 DAYS	9/6/1997		46	138	138	138
H: Mapsheet No. 2078 - Dice Rd : MH #18 to #25 (120 DA	0024/2078-0025/2078	120 DAYS	9/6/1997		58	174	174	174
H: Mapsheet No. 2078 - Dice Rd : MH #18 to #25 (120 DA	0020/2078-0021/2078	120 DAYS	9/6/1997		306	918	918	918
			Summary for 'PM' = S09C02109		**1,341**	**4,023**	**4,023**	**4,023**
PM S09C02111								
H: Mapsheet No. 2079 - Laurel Ave : MH #198 to #202 (1	0198/2079-0199/2079	120 DAYS	8/1/1997		277	831	831	831
			Summary for 'PM' = S09C02111		**277**	**831**	**831**	**831**
PM S09C02115								
H: Mapsheet No. 2081 - Carmenita Ave : MH #59 to #41 (	0056/2081-0057/2081	120 DAYS	8/28/1997		280	840	840	840
H: Mapsheet No. 2081 - Carmenita Ave : MH #59 to #41 (	0057/2081-0058/2081	120 DAYS	8/28/1997		302	906	906	906
H: Mapsheet No. 2081 - Carmenita Ave : MH #59 to #41 (	0041/2081-0056/2081	120 DAYS	8/28/1997		319	957	957	957
H: Mapsheet No. 2081 - Carmenita Ave : MH #59 to #41 (	0058/2081-0059/2081	120 DAYS	8/28/1997		284	852	852	852
			Summary for 'PM' = S09C02115		**1,185**	**3,555**	**3,555**	**3,555**
PM S09C06011								
H: Mapsheet No. 2025 - Orr and Day : MH #664 to T/L We	0665/2025-TRNK/2025	90 DAYS	1/17/2008		51	204	204	204
H: Mapsheet No. 2025 - Orr and Day : MH #664 to T/L We	0664/2025-0665/2025	90 DAYS	1/17/2008		194	776	776	776
			Summary for 'PM' = S09C06011		**245**	**980**	**980**	**980**

Periodics Report for the Santa Fe Springs

2015 - 2017

DESCRIPTION	PIPE_LOCN	FREQUENC	START DAT	INACTIVE DATE	PIPE LENGTH	2015	2016	2017
PM S09C06041								
H: Mapsheet No.2079-S/S Telegraph From MH 218 to MH	0230/2079-0231/2079	120 DAYS	10/24/2001		182	546	546	546
H: Mapsheet No.2079-S/S Telegraph From MH 218 to MH	0217/2079-0218/2079	120 DAYS	10/24/2001		227	681	681	681
H: Mapsheet No.2079-S/S Telegraph From MH 218 to MH	0216/2079-0230/2079	120 DAYS	10/24/2001		78	234	234	234
H: Mapsheet No.2079-S/S Telegraph From MH 218 to MH	0216/2079-0217/2079	120 DAYS	10/24/2001		221	663	663	663
			Summary for 'PM' = S09C06041		**708**	**2,124**	**2,124**	**2,124**
PM S09C06047								
H: Mapsheet No.2078-Burke St. From MH 7 to MH 468 in C	0006/2078-0007/2078	120 DAYS	4/24/2001		288	864	864	864
H: Mapsheet No.2078-Burke St. From MH 7 to MH 468 in C	0005/2078-0468/2025	120 DAYS	4/24/2001		303	909	909	909
H: Mapsheet No.2078-Burke St. From MH 7 to MH 468 in C	0005/2078-0006/2078	120 DAYS	4/24/2001		223	669	669	669
			Summary for 'PM' = S09C06047		**814**	**2,442**	**2,442**	**2,442**
PM S09C06053								
H: Mapsheet No.2081-Molette From MH 67 to MH 69 (120	0068/2081-0069/2081	120 DAYS	12/10/2001		279	837	837	837
H: Mapsheet No.2081-Molette From MH 67 to MH 69 (120	0067/2081-0068/2081	120 DAYS	12/10/2001		350	1,050	1,050	1,050
			Summary for 'PM' = S09C06053		**629**	**1,887**	**1,887**	**1,887**
PM S09C06072								
H: Mapsheet No.2026-R/W E/O Pioneer Ave. From Mh 81 t	0080/2026-TRNK/2026	120 DAYS	9/12/2003		55	165	165	165
H: Mapsheet No.2026-R/W E/O Pioneer Ave. From Mh 81 t	0080/2026-0081/2026	120 DAYS	9/12/2003		114	342	342	342
			Summary for 'PM' = S09C06072		**169**	**507**	**507**	**507**
PM S09C06077								
H: Mapsheet No.2130-Rosecrans Ave From Mh 216 to Mh	0216/2130-0225/2130	120 DAYS	11/17/2003		60	180	180	180
			Summary for 'PM' = S09C06077		**60**	**180**	**180**	**180**

C335

Periodics Report for the Santa Fe Springs

2015 - 2017

DESCRIPTION	PIPE_LOCN	FREQUENC	START DAT	INACTIVE DATE	PIPE LENGTH	2015	2016	2017
PM S09C06087								
H; Mapsheet No. 2080 - Rosecrans From MH 222 to T/L (1	0221/2080-TRNK/2080	150 DAYS	3/16/2003		32	64	64	96
H; Mapsheet No. 2080 - Rosecrans From MH 222 to T/L (1	0220/2080-0221/2080	150 DAYS	3/16/2003		322	644	644	966
H; Mapsheet No. 2080 - Rosecrans From MH 222 to T/L (1	0220/2080-0222/2080	150 DAYS	3/16/2003		208	416	416	624
			Summary for 'PM' = S09C06087		**562**	**1,124**	**1,124**	**1,686**
PM S09C202402								
H; Mapsheet No. 2024 - Norwalk Bl. From Mh T/L to 565 (	0564/2024-0565/2024	90 DAYS	7/4/2013		118	472	472	472
H; Mapsheet No. 2024 - Norwalk Bl. From Mh T/L to 565 (	0562/2024-TRNK/2024	90 DAYS	7/4/2013		97	388	388	388
H; Mapsheet No. 2024 - Norwalk Bl. From Mh T/L to 565 (	0563/2024-0564/2024	90 DAYS	7/4/2013		195	780	780	780
H; Mapsheet No. 2024 - Norwalk Bl. From Mh T/L to 565 (	0562/2024-0563/2024	90 DAYS	7/4/2013		237	948	948	948
			Summary for 'PM' = S09C202402		**647**	**2,588**	**2,588**	**2,588**
PM S09C6078								
H: Mapsheet No. 2077 Washington Blvd From Mh 192 to M	0192/2077-0550/2077	90 DAYS	9/20/2017		58			116
H: Mapsheet No. 2077 Washington Blvd From Mh 192 to M	0550/2077-0551/2077	90 DAYS	9/20/2017		134			268
			Summary for 'PM' = S09C6078		**192**			**384**
PM S10C00235								
R: Mapsheet No. 2025 - Davenrich St : MH #715 to #717 (	0715/2025-0717/2025	180 DAYS	9/12/1997		593	1,186	1,186	1,186
			Summary for 'PM' = S10C00235		**593**	**1,186**	**1,186**	**1,186**
PM S10C00238								
R: Mapsheet No. 2026 - Orr & Day Rd : MH #259 to #257	0258/2026-0259/2026	150 DAYS	10/24/1997		371	742	742	1,113
R: Mapsheet No. 2026 - Orr & Day Rd : MH #259 to #257	0257/2026-0258/2026	150 DAYS	10/24/1997		330	660	660	990
			Summary for 'PM' = S10C00238		**701**	**1,402**	**1,402**	**2,103**

C336

Periodics Report for the Santa Fe Springs

2015 - 2017

DESCRIPTION	PIPE_LOCN	FREQUENC	START DAT	INACTIVE DATE	PIPE LENGTH	2015	2016	2017
PM S10C00651								
R: Mapsheet No.2026-Buel From Mh 213 to T/L (90DAYS)	0211/2026-0212/2026	90 DAYS	12/18/2001		96	384	384	384
R: Mapsheet No.2026-Buel From Mh 213 to T/L (90DAYS)	0212/2026-0213/2026	90 DAYS	12/18/2001		404	1,616	1,616	1,616
R: Mapsheet No.2026-Buel From Mh 213 to T/L (90DAYS)	0211/2026-TRNK/2026	90 DAYS	12/18/2001		54	216	216	216
			Summary for 'PM' = S10C00651		**554**	**2,216**	**2,216**	**2,216**
PM S10C00778								
R; Mapsheet No. 2025 - Pioneer Bl. From Mh 234 to Mh 26	0251/2025-0252/2025	90 DAYS	6/27/2007		71	284	284	284
R; Mapsheet No. 2025 - Pioneer Bl. From Mh 234 to Mh 26	0234/2025-0251/2025	90 DAYS	6/27/2007		309	1,236	1,236	1,236
R; Mapsheet No. 2025 - Pioneer Bl. From Mh 234 to Mh 26	0252/2025-0260/2025	90 DAYS	6/27/2007		288	1,152	1,152	1,152
			Summary for 'PM' = S10C00778		**668**	**2,672**	**2,672**	**2,672**
PM S10C207901								
R: Mapsheet No. 2079 - N/S Florence Ave. : Mh 78 to 79 (	0078/2079-0079/2079	90 DAYS	7/30/2014		350	1,400	1,400	1,400
			Summary for 'PM' = S10C207901		**350**	**1,400**	**1,400**	**1,400**
PM S10CR0373								
RP: Mapsheet No.2077-Rivera Rd. From Mh 511 to Mh 512	0511/2077-0512/2077	18 MONTHS	12/3/2003		128	128		128
			Summary for 'PM' = S10CR0373		**128**	**128**		**128**

Total Pipe Length (ft):	**14,094 (2.67 miles)**		
Grand Total (ft):	**42,760**	**42,632**	**44,407**
Grand Total (mile):	**8.10**	**8.07**	**8.41**
Sewers (count):	**74**	**73**	**76**

C337

Periodics Report for the San Dimas

2015 - 2017

DESCRIPTION	PIPE_LOCN	FREQUENC	START DAT	INACTIVE DATE	PIPE LENGTH	2015	2016	2017
PM S09E00033								
H: Mapsheet No. 2385 - Foothill Blvd. : Mh #482 to #484	0483/2385-0484/2385	60 DAYS	2/1/1998		175	1,050	1,050	1,050
H: Mapsheet No. 2385 - Foothill Blvd. : Mh #482 to #484	0482/2385-0483/2385	60 DAYS	2/1/1998		175	1,050	1,050	1,050
			Summary for 'PM' = S09E00033		**350**	**2,100**	**2,100**	**2,100**
PM S09E00122								
H: Mapsheet No. 2386 - R/W S/O Cedarcreek Rd : MH #47	0045/2386-0047/2386	60 DAYS	6/23/1998		217	1,302	1,302	1,302
			Summary for 'PM' = S09E00122		**217**	**1,302**	**1,302**	**1,302**
PM S09E00149								
H: Mapsheet No. 2428 - Arturo St. : Mh #132 to Mh#145	0132/2428-0145/2428	90 DAYS	4/10/2003		247	988	988	988
			Summary for 'PM' = S09E00149		**247**	**988**	**988**	**988**
PM S09E00161								
H: Mapsheet No. 2428 - R/W S/O Portola St. : MH #148 to	0148/2428-0150/2428	90 DAYS	5/8/2004		160	640	640	640
H: Mapsheet No. 2428 - R/W S/O Portola St. : MH #148 to	0150/2428-0151/2428	90 DAYS	5/8/2004		133	532	532	532
			Summary for 'PM' = S09E00161		**293**	**1,172**	**1,172**	**1,172**
PM S09E00178								
H: Mapsheet No. 2387 - Via Esperanza : MH #34 to MH #	0034/2387-0239/2387	90 DAYS	1/23/2005		160	640	640	640
			Summary for 'PM' = S09E00178		**160**	**640**	**640**	**640**
PM S09E00187								
H: Mapsheet No. 2427 - TerreBonne Ave. : MH #67 to MH	0065/2427-0066/2427	90 DAYS	1/6/2006		64	256	256	256
H: Mapsheet No. 2427 - TerreBonne Ave. : MH #67 to MH	0066/2427-0067/2427	90 DAYS	1/6/2006		345	1,380	1,380	1,380
H: Mapsheet No. 2427 - TerreBonne Ave. : MH #67 to MH	0062/2427-0063/2427	90 DAYS	1/6/2006		276	1,104	1,104	1,104
H: Mapsheet No. 2427 - TerreBonne Ave. : MH #67 to MH	0064/2427-0065/2427	90 DAYS	1/6/2006		219	876	876	876
H: Mapsheet No. 2427 - TerreBonne Ave. : MH #67 to MH	0063/2427-0064/2427	90 DAYS	1/6/2006		280	1,120	1,120	1,120
			Summary for 'PM' = S09E00187		**1,184**	**4,736**	**4,736**	**4,736**

C338

Periodics Report for the San Dimas

2015 - 2017

DESCRIPTION	PIPE_LOCN	FREQUENC	START DAT	INACTIVE DATE	PIPE LENGTH	2015	2016	2017
PM S09E00223								
H: Mapsheet No. 2344 CALLE CIERVOS FROM MH 5 TO M	0005/2344-0007/2344	90 DAYS	8/26/2007		199	796	796	796
			Summary for 'PM' = S09E00223		**199**	**796**	**796**	**796**
PM S09E00228								
H: Mapsheet No. 2386 - San Dimas Avenue : T/L to #50	0050/2386-0051/2386	90 DAYS	11/18/2007		324	1,296	1,296	1,296
H: Mapsheet No. 2386 - San Dimas Avenue : T/L to #50	0051/2386-TRUNK/238	90 DAYS	11/18/2007		104	416	416	416
			Summary for 'PM' = S09E00228		**428**	**1,712**	**1,712**	**1,712**
PM S09E00234								
H: Mapsheet C-2385 from Eucla Av: MH 427 to MH 443.	0427/2385-0443/2385	90 DAYS	3/6/2008		356	1,424	1,424	1,424
			Summary for 'PM' = S09E00234		**356**	**1,424**	**1,424**	**1,424**
PM S09E0147								
H: Mapsheet No. 2387 - Via Romales : MH 168 to MH 162	0163/2387-0164/2387	30 DAYS	10/18/2002		290	3,480	3,480	3,480
H: Mapsheet No. 2387 - Via Romales : MH 168 to MH 162	0167/2387-0168/2387	30 DAYS	10/18/2002		285	3,420	3,420	3,420
H: Mapsheet No. 2387 - Via Romales : MH 168 to MH 162	0164/2387-0165/2387	30 DAYS	10/18/2002		210	2,520	2,520	2,520
H: Mapsheet No. 2387 - Via Romales : MH 168 to MH 162	0162/2387-0163/2387	30 DAYS	10/18/2002		245	2,940	2,940	2,940
H: Mapsheet No. 2387 - Via Romales : MH 168 to MH 162	0166/2387-0167/2387	30 DAYS	10/18/2002		236	2,832	2,832	2,832
H: Mapsheet No. 2387 - Via Romales : MH 168 to MH 162	0165/2387-0166/2387	30 DAYS	10/18/2002		264	3,168	3,168	3,168
			Summary for 'PM' = S09E0147		**1,530**	**18,360**	**18,360**	**18,360**
PM S09E0167								
Rootsaw: Mapsheet No. 2343 - R/W E/O Sherwood : MH #	0349/2343-0350/2343	90 DAYS	4/1/2007		122	488	488	488
Rootsaw: Mapsheet No. 2343 - R/W E/O Sherwood : MH #	0350/2343-0351/2343	90 DAYS	4/1/2007		104	416	416	416
Rootsaw: Mapsheet No. 2343 - R/W E/O Sherwood : MH #	0348/2343-0349/2343	90 DAYS	4/1/2007		148	592	592	592
			Summary for 'PM' = S09E0167		**374**	**1,496**	**1,496**	**1,496**
PM S09E0185								
o/f hmsht r/w/s/o 3rd st 422 to 419 mhs	0419/2385-0422/2385	90 DAYS	2/4/2011		300	1,200	1,200	1,200
			Summary for 'PM' = S09E0185		**300**	**1,200**	**1,200**	**1,200**

C339

Periodics Report for the San Dimas

2015 - 2017

DESCRIPTION	PIPE_LOCN	FREQUENC	START DAT	INACTIVE DATE	PIPE LENGTH	2015	2016	2017
PM S09E0189								
H(RootSaw) Mapsheet No. 2386 CALORA ST. FROM MH 2	0271/2386-0272/2386	90 DAYS	6/15/2011		257	1,028	1,028	1,028
Summary for 'PM' = S09E0189					**257**	**1,028**	**1,028**	**1,028**
PM S09E0197								
H: Mapsheet No. 2427 Romola ave. from MH 49 to MH 48	0048/2427-0049/2427	90 DAYS	3/1/2012		176	704	704	704
Summary for 'PM' = S09E0197					**176**	**704**	**704**	**704**
PM S09E0204								
H: MAPSHEET NO. 2385 - CRYSTAL SPRINGS RD from MH	0661/2385-0670/2385	180 DAYS	10/16/2014		168	336	336	336
H: MAPSHEET NO. 2385 - CRYSTAL SPRINGS RD from MH	0669/2385-0670/2385	180 DAYS	10/16/2014		21	42	42	42
Summary for 'PM' = S09E0204					**189**	**378**	**378**	**378**
PM S10E00092								
R: Mapsheet No. 2385 - Acacia St. : Mh #436 to #439	0437/2385-0439/2385	90 DAYS	3/1/1998		85	340	340	340
R: Mapsheet No. 2385 - Acacia St. : Mh #436 to #439	0436/2385-0437/2385	90 DAYS	3/1/1998		65	260	260	260
Summary for 'PM' = S10E00092					**150**	**600**	**600**	**600**
PM S10E00093								
R: Mapsheet No. 2385 - Bonita Av. : Mh #437 to #438	0437/2385-0438/2385	90 DAYS	3/1/1998		175	700	700	700
Summary for 'PM' = S10E00093					**175**	**700**	**700**	**700**
PM S10E00094								
R: Mapsheet No. 2428 - Gladstone St. : Mh #69 to #76	0071/2428-0072/2428	90 DAYS	3/1/1998		54	216	216	216
R: Mapsheet No. 2428 - Gladstone St. : Mh #69 to #76	0073/2428-0074/2428	90 DAYS	3/1/1998		240	960	960	960
R: Mapsheet No. 2428 - Gladstone St. : Mh #69 to #76	0074/2428-0075/2428	90 DAYS	3/1/1998		227	908	908	908
R: Mapsheet No. 2428 - Gladstone St. : Mh #69 to #76	0069/2428-0070/2428	90 DAYS	3/1/1998		260	1,040	1,040	1,040
R: Mapsheet No. 2428 - Gladstone St. : Mh #69 to #76	0072/2428-0073/2428	90 DAYS	3/1/1998		231	924	924	924
R: Mapsheet No. 2428 - Gladstone St. : Mh #69 to #76	0070/2428-0071/2428	90 DAYS	3/1/1998		215	860	860	860
R: Mapsheet No. 2428 - Gladstone St. : Mh #69 to #76	0075/2428-0076/2428	90 DAYS	3/1/1998		59	236	236	236
Summary for 'PM' = S10E00094					**1,286**	**5,144**	**5,144**	**5,144**

C340

Periodics Report for the San Dimas

2015 - 2017

DESCRIPTION	PIPE_LOCN	FREQUENC	START DAT	INACTIVE DATE	PIPE LENGTH	2015	2016	2017
PM S10E00162								
R: Mapsheet No. 2385 - Charford St. : Mh #348 to #352	0351/2385-0352/2385	90 DAYS	11/5/2010		356	1,424	1,424	1,424
R: Mapsheet No. 2385 - Charford St. : Mh #348 to #352	0350/2385-0351/2385	90 DAYS	11/5/2010		323	1,292	1,292	1,292
R: Mapsheet No. 2385 - Charford St. : Mh #348 to #352	0348/2385-0349/2385	90 DAYS	11/5/2010		108	432	432	432
R: Mapsheet No. 2385 - Charford St. : Mh #348 to #352	0349/2385-0350/2385	90 DAYS	11/5/2010		152	608	608	608
			Summary for 'PM' = S10E00162		**939**	**3,756**	**3,756**	**3,756**
PM S10E00163								
R: Mapsheet No. 2386 - Maimone Av. : Mh #275 to #276	0275/2386-0276/2386	90 DAYS	4/1/1998		337	1,348	1,348	1,348
			Summary for 'PM' = S10E00163		**337**	**1,348**	**1,348**	**1,348**
PM S10E00164								
R: Mapsheet No. 2387 - Via Esperanza : Mh #240 to #34	0239/2387-0240/2387	90 DAYS	11/29/2005		212	848	848	848
R: Mapsheet No. 2387 - Via Esperanza : Mh #240 to #34	0034/2387-0239/2387	90 DAYS	11/29/2005		160	640	640	640
			Summary for 'PM' = S10E00164		**372**	**1,488**	**1,488**	**1,488**
PM S10E00258								
R: Mapsheet No. 2386 - R/W E/O Lone Hill Ave : Mh #264	0263/2386-TRUNK/238	90 DAYS	6/1/1998		157	628	628	628
R: Mapsheet No. 2386 - R/W E/O Lone Hill Ave : Mh #264	0263/2386-0264/2386	90 DAYS	6/1/1998		354	1,416	1,416	1,416
			Summary for 'PM' = S10E00258		**511**	**2,044**	**2,044**	**2,044**
PM S10E00267								
R: Mapsheet No. 2385 - Sierra View : M/H #343 to M/H #	0343/2385-0344/2385	90 DAYS	3/1/1998		168	672	672	672
R: Mapsheet No. 2385 - Sierra View : M/H #343 to M/H #	0344/2385-0351/2385	90 DAYS	3/1/1998		227	908	908	908
			Summary for 'PM' = S10E00267		**395**	**1,580**	**1,580**	**1,580**
PM S10E00309								
R: Mapsheet No. 2429 - R/W S/O Puddingstone Dr. : from	0004/2429-0005/2429	90 DAYS	2/12/2003		208	832	832	832
R: Mapsheet No. 2429 - R/W S/O Puddingstone Dr. : from	0003/2429-0004/2429	90 DAYS	2/12/2003		261	1,044	1,044	1,044
			Summary for 'PM' = S10E00309		**469**	**1,876**	**1,876**	**1,876**

C341

Periodics Report for the San Dimas

2015 - 2017

DESCRIPTION	PIPE_LOCN	FREQUENC	START DAT	INACTIVE DATE	PIPE LENGTH	2015	2016	2017
PM S10E00367								
R: Mapsheet No. 2385 - Eucla Ave. : MH #427 to MH #42	0426/2385-0427/2385	90 DAYS	2/14/2005		181	724	724	724
Summary for 'PM' = S10E00367					**181**	**724**	**724**	**724**
PM S10E00376								
R Msht #2428 Foothill Bl MH 284-285	0284/2428-0285/2428	90 DAYS	5/3/2005		351	1,404	1,404	1,404
Summary for 'PM' = S10E00376					**351**	**1,404**	**1,404**	**1,404**
PM S10E00380								
R: Mapsheet No.2428: Foothill Blvd. : Mh #288 to #268	0268/2428-0289/2428	60 DAYS	9/16/2005		249	1,494	1,494	1,494
R: Mapsheet No.2428: Foothill Blvd. : Mh #288 to #268	0288/2428-0289/2428	60 DAYS	9/16/2005		232	1,392	1,392	1,392
Summary for 'PM' = S10E00380					**481**	**2,886**	**2,886**	**2,886**
PM S10E00451								
R; Mapsheet No. 2385 - Eucla Ave. From Mh 432 to Mh 43	0431/2385-0432/2385	90 DAYS	7/1/2007		178	712	712	712
Summary for 'PM' = S10E00451					**178**	**712**	**712**	**712**
PM S10E00453								
R; Mapsheet No.2387 - Calle Serra: MH 328 TO MH 330.	0328/2387-0330/2387	90 DAYS	7/9/2007		128	512	512	512
Summary for 'PM' = S10E00453					**128**	**512**	**512**	**512**
PM S10E00456								
R: Mapsheet No. 2387 AVENIDA LOMITA FROM 321 TO M	0319/2387-0320/2387	90 DAYS	7/18/2007		212	848	848	848
R: Mapsheet No. 2387 AVENIDA LOMITA FROM 321 TO M	0277/2387-0319/2387	90 DAYS	7/18/2007		77	308	308	308
R: Mapsheet No. 2387 AVENIDA LOMITA FROM 321 TO M	0320/2387-0321/2387	90 DAYS	7/18/2007		150	600	600	600
Summary for 'PM' = S10E00456					**439**	**1,756**	**1,756**	**1,756**
PM S10E00482								
f/o rmsht 2385 bonita av 605 - 607 MHs Fld out	0605/2385-0607/2385	90 DAYS	4/1/2008		290	1,160	1,160	1,160
Summary for 'PM' = S10E00482					**290**	**1,160**	**1,160**	**1,160**

C342

Periodics Report for the San Dimas

2015 - 2017

DESCRIPTION	PIPE_LOCN	FREQUENC	START DAT	INACTIVE DATE	PIPE LENGTH	2015	2016	2017
PM S10E0335								
R: Mapsheet No. 2387 - Paseo Victoria: MH 210 to MH 21	0211/2387-0212/2387	90 DAYS	9/24/2007		127	508	508	508
R: Mapsheet No. 2387 - Paseo Victoria: MH 210 to MH 21	0210/2387-0211/2387	90 DAYS	9/24/2007		93	372	372	372
			Summary for 'PM' = S10E0335		**220**	**880**	**880**	**880**
PM S10E0368								
R: Mapsheet No. 2386 - Calle Frondosa from MH 445 to M	0445/2386-0446/2386	90 DAYS	6/8/2012		220	880	880	880
			Summary for 'PM' = S10E0368		**220**	**880**	**880**	**880**
PM S10E0369								
R: Mapsheet No. 2387 San Dimas Ave. from MH147 to MH	0147/2387-0152/2387	90 DAYS	4/24/2012		372	1,488	1,488	1,488
			Summary for 'PM' = S10E0369		**372**	**1,488**	**1,488**	**1,488**
PM S10E0374								
R: Mapsheet No. 2385 - 4TH STREET from MH 571 to MH	0572/2385-0573/2385	90 DAYS	2/11/2013		274	1,096	1,096	1,096
R: Mapsheet No. 2385 - 4TH STREET from MH 571 to MH	0571/2385-0572/2385	90 DAYS	2/11/2013		472	1,888	1,888	1,888
			Summary for 'PM' = S10E0374		**746**	**2,984**	**2,984**	**2,984**

Total Pipe Length (ft):	**14,500 (2.75 miles)**			
Grand Total (ft):		**71,958**	**71,958**	**71,958**
Grand Total (mile):		**13.63**	**13.63**	**13.63**
Sewers (count):		**69**	**69**	**69**

C343

Periodics Report for the Santa Clarita

2015 - 2017

DESCRIPTION	PIPE_LOCN	FREQUENC	START DAT	INACTIVE DATE	PIPE LENGTH	2015	2016	2017
PM S08N00001								
SPN: Sewer Siphon No. 1 on Mapsheet No. 1298: MH #43	0044/1298-0045/1298	30 DAYS	1/1/1998		77	924	924	924
SPN: Sewer Siphon No. 1 on Mapsheet No. 1298: MH #43	0043/1298-0044/1298	30 DAYS	1/1/1998		33	396	396	396
			Summary for 'PM' = S08N00001		**110**	**1,320**	**1,320**	**1,320**
PM S08N00002								
SPN: Sewer Siphon No. 1 on Mapsheet No. 1374: MH #29	0297/1374-0298/1374	30 DAYS	1/1/1998		681	8,172	8,172	8,172
SPN: Sewer Siphon No. 1 on Mapsheet No. 1374: MH #29	0298/1374-0299/1374	30 DAYS	1/1/1998		294	3,528	3,528	3,528
			Summary for 'PM' = S08N00002		**975**	**11,700**	**11,700**	**11,700**
PM S08N00004								
SPN: Sewer Siphon No. 1 on Mapsheet No. 1416 : MH #49	0491/1416-0492/1416	30 DAYS	10/22/2004		322	3,864	3,864	3,864
			Summary for 'PM' = S08N00004		**322**	**3,864**	**3,864**	**3,864**
PM S09N00004								
H: Mapsheet No. 1295 - Las Mananitas Dr : MH #13 to #5	0020/1295-0055/1295	60 DAYS	1/1/1998		315	1,890	1,890	1,890
H: Mapsheet No. 1295 - Las Mananitas Dr : MH #13 to #5	0013/1295-0020/1295	60 DAYS	1/1/1998		276	1,656	1,656	1,656
H: Mapsheet No. 1295 - Las Mananitas Dr : MH #13 to #5	0053/1295-0054/1295	60 DAYS	1/1/1998		271	1,626	1,626	1,626
H: Mapsheet No. 1295 - Las Mananitas Dr : MH #13 to #5	0054/1295-0055/1295	60 DAYS	1/1/1998		267	1,602	1,602	1,602
			Summary for 'PM' = S09N00004		**1,129**	**6,774**	**6,774**	**6,774**
PM S09N00008								
H: Mapsheet No. 1296 - San Fernando Rd : MH #159 to #	0157/1296-0158/1296	30 DAYS	1/1/1998		185	2,220	2,220	2,220
H: Mapsheet No. 1296 - San Fernando Rd : MH #159 to #	0155/1296-0157/1296	30 DAYS	1/1/1998		150	1,800	1,800	1,800
H: Mapsheet No. 1296 - San Fernando Rd : MH #159 to #	0158/1296-0159/1296	30 DAYS	1/1/1998		350	4,200	4,200	4,200
			Summary for 'PM' = S09N00008		**685**	**8,220**	**8,220**	**8,220**
PM S09N00013								
H: Mapsheet No. 1298 - Wiley Cyn : MH #86 to #117 (3 M	0088/1298-0117/1298	90 DAYS	1/1/1998		361	1,444	1,444	1,444
H: Mapsheet No. 1298 - Wiley Cyn : MH #86 to #117 (3 M	0086/1298-0088/1298	90 DAYS	1/1/1998		270	1,080	1,080	1,080
			Summary for 'PM' = S09N00013		**631**	**2,524**	**2,524**	**2,524**

C344

Periodics Report for the Santa Clarita

2015 - 2017

DESCRIPTION	PIPE_LOCN	FREQUENC	START DAT	INACTIVE DATE	PIPE LENGTH	2015	2016	2017
PM S09N00015								
H: Mapsheet No. 1337 - San Fernando Rd : MH #44 to #3	0037/1337-0044/1337	30 DAYS	1/1/1998		76	912	912	912
			Summary for 'PM' = S09N00015		**76**	**912**	**912**	**912**
PM S09N00016								
H: Mapsheet No. 1374 - R/w N/o Cedar Creek (S-72) : MH	0298/1374-0299/1374	90 DAYS	1/1/1998		294	1,176	1,176	1,176
H: Mapsheet No. 1374 - R/w N/o Cedar Creek (S-72) : MH	0297/1374-0298/1374	90 DAYS	1/1/1998		681	2,724	2,724	2,724
			Summary for 'PM' = S09N00016		**975**	**3,900**	**3,900**	**3,900**
PM S09N00018								
H: Mapsheet No. 1375 - R/w S/o Ave of the Oaks : MH #2	0279/1375-0288/1375	60 DAYS	1/1/1998		300	1,800	1,800	1,800
			Summary for 'PM' = S09N00018		**300**	**1,800**	**1,800**	**1,800**
PM S09N00019								
H: Mapsheet No. 1375 - Oakbranch Center : MH #371 to	0371/1375-0375/1375	60 DAYS	1/1/1998		189	1,134	1,134	1,134
H: Mapsheet No. 1375 - Oakbranch Center : MH #371 to	0375/1375-0379/1375	60 DAYS	1/1/1998		243	1,458	1,458	1,458
			Summary for 'PM' = S09N00019		**432**	**2,592**	**2,592**	**2,592**
PM S09N00020								
H: Mapsheet No. 1375 - Flowers Ct : MH #376 to #66 (5	0066/1375-0373/1375	60 DAYS	1/1/1998		108	648	648	648
H: Mapsheet No. 1375 - Flowers Ct : MH #376 to #66 (5	0374/1375-0375/1375	60 DAYS	1/1/1998		197	1,182	1,182	1,182
H: Mapsheet No. 1375 - Flowers Ct : MH #376 to #66 (5	0375/1375-0376/1375	60 DAYS	1/1/1998		280	1,680	1,680	1,680
H: Mapsheet No. 1375 - Flowers Ct : MH #376 to #66 (5	0373/1375-0374/1375	60 DAYS	1/1/1998		197	1,182	1,182	1,182
			Summary for 'PM' = S09N00020		**782**	**4,692**	**4,692**	**4,692**
PM S09N00021								
H: Mapsheet No. 1375 - R/w S/o Soledad : MH #9 to #12	0011/1375-0012/1375	90 DAYS	1/1/1998		158	632	632	632
H: Mapsheet No. 1375 - R/w S/o Soledad : MH #9 to #12	0009/1375-0011/1375	90 DAYS	1/1/1998		300	1,200	1,200	1,200
			Summary for 'PM' = S09N00021		**458**	**1,832**	**1,832**	**1,832**

C345

Periodics Report for the Santa Clarita

2015 - 2017

DESCRIPTION	PIPE_LOCN	FREQUENC	START DAT	INACTIVE DATE	PIPE LENGTH	2015	2016	2017
PM S09N00022								
H: Mapsheet No. 1375 - Soledad Cyn Rd : MH #2 to E/b (3	0001/1417-0001/1375	60 DAYS	1/1/1998		321	1,926	1,926	1,926
H: Mapsheet No. 1375 - Soledad Cyn Rd : MH #2 to E/b (3	0001/1375-0002/1375	60 DAYS	1/1/1998		157	942	942	942
			Summary for 'PM' = S09N00022		**478**	**2,868**	**2,868**	**2,868**
PM S09N00086								
H: Mapsheet No. 1296 - Sheffield Lane : MH #544 to #490	0542/1296-0543/1296	30 DAYS	9/23/1999		281	3,372	3,372	3,372
H: Mapsheet No. 1296 - Sheffield Lane : MH #544 to #490	0543/1296-0544/1296	30 DAYS	9/23/1999		250	3,000	3,000	3,000
			Summary for 'PM' = S09N00086		**531**	**6,372**	**6,372**	**6,372**
PM S09N00093								
H: Mapsheet No. 1295 - R/w W/o San Fernando Rd: MH #	0112/1295-0113/1295	30 DAYS	6/25/2000		191	2,292	2,292	2,292
H: Mapsheet No. 1295 - R/w W/o San Fernando Rd: MH #	0111/1295-0112/1295	30 DAYS	6/25/2000		286	3,432	3,432	3,432
H: Mapsheet No. 1295 - R/w W/o San Fernando Rd: MH #	0113/1295-0114/1295	30 DAYS	6/25/2000		214	2,568	2,568	2,568
H: Mapsheet No. 1295 - R/w W/o San Fernando Rd: MH #	0110/1295-0111/1295	30 DAYS	6/25/2000		350	4,200	4,200	4,200
			Summary for 'PM' = S09N00093		**1,041**	**12,492**	**12,492**	**12,492**
PM S09N00104								
H: Mapsheet No. 1295 - R/w N/o Cinema Dr : MH #107 to	0108/1295-TRNK/1295	90 DAYS	8/24/2001		197	788	788	788
H: Mapsheet No. 1295 - R/w N/o Cinema Dr : MH #107 to	0107/1295-0108/1295	90 DAYS	8/24/2001		287	1,148	1,148	1,148
			Summary for 'PM' = S09N00104		**484**	**1,936**	**1,936**	**1,936**
PM S09N00111								
H: Mapsheet No. 1297 - Atwood Blvd. : MH #411 to #413	0412/1297-0413/1297	30 DAYS	8/20/2001		189	2,268	2,268	2,268
H: Mapsheet No. 1297 - Atwood Blvd. : MH #411 to #413	0411/1297-0412/1297	30 DAYS	8/20/2001		345	4,140	4,140	4,140
			Summary for 'PM' = S09N00111		**534**	**6,408**	**6,408**	**6,408**

C346

Periodics Report for the Santa Clarita

2015 - 2017

DESCRIPTION	PIPE_LOCN	FREQUENC	START DAT	INACTIVE DATE	PIPE LENGTH	2015	2016	2017
PM S09N00149								
H: Mapsheet No. 1295 - Riversbridge Way : MH #235 to #	0236/1295-0256/1295	90 DAYS	1/23/2003		190	760	760	760
H: Mapsheet No. 1295 - Riversbridge Way : MH #235 to #	0256/1295-0257/1295	90 DAYS	1/23/2003		142	568	568	568
H: Mapsheet No. 1295 - Riversbridge Way : MH #235 to #	0235/1295-0236/1295	90 DAYS	1/23/2003		188	752	752	752
			Summary for 'PM' = S09N00149		**520**	**2,080**	**2,080**	**2,080**
PM S09N00153								
H: Mapsheet No. 1295 - Town Center Dr : MH #362 to #3	0362/1295-0363/1295	30 DAYS	7/28/2003		344	4,128	4,128	4,128
H: Mapsheet No. 1295 - Town Center Dr : MH #362 to #3	0363/1295-0364/1295	30 DAYS	7/28/2003		180	2,160	2,160	2,160
			Summary for 'PM' = S09N00153		**524**	**6,288**	**6,288**	**6,288**
PM S09N00154								
H: Mapsheet No. 1297 - Alley E/o Avenida Dorena : MH #4	0442/1297-0444/1297	90 DAYS	11/15/2003		125	500	500	500
H: Mapsheet No. 1297 - Alley E/o Avenida Dorena : MH #4	0442/1297-0443/1297	90 DAYS	11/15/2003		81	324	324	324
			Summary for 'PM' = S09N00154		**206**	**824**	**824**	**824**
PM S09N00159								
H: Mapsheet No. 1417 - Luther Drive : MH #6 to #9 (4 MH	0006/1417-0007/1417	30 DAYS	2/17/2004		339	4,068	4,068	4,068
H: Mapsheet No. 1417 - Luther Drive : MH #6 to #9 (4 MH	0008/1417-0009/1417	30 DAYS	2/17/2004		152	1,824	1,824	1,824
H: Mapsheet No. 1417 - Luther Drive : MH #6 to #9 (4 MH	0007/1417-0008/1417	30 DAYS	2/17/2004		381	4,572	4,572	4,572
			Summary for 'PM' = S09N00159		**872**	**10,464**	**10,464**	**10,464**
PM S09N00164								
H: Mapsheet No. 1295 - Cinema Dr : MH #403 to #406 (3	0403/1295-0405/1295	90 DAYS	7/22/2004		320	1,280	1,280	1,280
H: Mapsheet No. 1295 - Cinema Dr : MH #403 to #406 (3	0405/1295-0406/1295	90 DAYS	7/22/2004		320	1,280	1,280	1,280
			Summary for 'PM' = S09N00164		**640**	**2,560**	**2,560**	**2,560**
PM S09N00166								
H: Mapsheet No. 1297 - Dalbey Dr : MH #660 to #656 (3	0656/1297-0659/1297	90 DAYS	11/3/2004		150	600	600	600
H: Mapsheet No. 1297 - Dalbey Dr : MH #660 to #656 (3	0659/1297-0660/1297	90 DAYS	11/3/2004		177	708	708	708
			Summary for 'PM' = S09N00166		**327**	**1,308**	**1,308**	**1,308**

C347

Periodics Report for the Santa Clarita

2015 - 2017

DESCRIPTION	PIPE_LOCN	FREQUENC	START DAT	INACTIVE DATE	PIPE LENGTH	2015	2016	2017
PM S09N00167								
H: Mapsheet No. 1460 - R/w S/o Shinedale : MH #107 to	0107/1460-0128/1460	60 DAYS	9/17/2004		128	768	768	768
			Summary for 'PM' = S09N00167		**128**	**768**	**768**	**768**
PM S09N00168								
H: Mapsheet No. 1297 - Newhall Ave : MH #601 to #594 (	0592/1297-0593/1297	90 DAYS	9/18/2004		230	920	920	920
H: Mapsheet No. 1297 - Newhall Ave : MH #601 to #594 (	0593/1297-0594/1297	90 DAYS	9/18/2004		361	1,444	1,444	1,444
H: Mapsheet No. 1297 - Newhall Ave : MH #601 to #594 (	0591/1297-0592/1297	90 DAYS	9/18/2004		242	968	968	968
			Summary for 'PM' = S09N00168		**833**	**3,332**	**3,332**	**3,332**
PM S09N00170								
H: Mapsheet No. 1296 - R/w S/o Valencia Blvd : MH #32 t	0032/1296-0033/1296	90 DAYS	10/24/2004		194	776	776	776
H: Mapsheet No. 1296 - R/w S/o Valencia Blvd : MH #32 t	0035/1296-0036/1296	90 DAYS	10/24/2004		207	828	828	828
H: Mapsheet No. 1296 - R/w S/o Valencia Blvd : MH #32 t	0034/1296-0035/1296	90 DAYS	10/24/2004		207	828	828	828
H: Mapsheet No. 1296 - R/w S/o Valencia Blvd : MH #32 t	0033/1296-0034/1296	90 DAYS	10/24/2004		58	232	232	232
			Summary for 'PM' = S09N00170		**666**	**2,664**	**2,664**	**2,664**
PM S09N00171								
H: Mapsheet No. 1333 - Barcotta Dr : MH #53 to #55 (3 M	0053/1333-0054/1333	90 DAYS	10/27/2004		165	660	660	660
H: Mapsheet No. 1333 - Barcotta Dr : MH #53 to #55 (3 M	0054/1333-0055/1333	90 DAYS	10/27/2004		157	628	628	628
			Summary for 'PM' = S09N00171		**322**	**1,288**	**1,288**	**1,288**
PM S09N00176								
H: Mapsheet No. 1296 - Oak Ridge Rd : MH #480 to #850	0481/1296-0850/1296	60 DAYS	5/3/2005		53	318	318	318
H: Mapsheet No. 1296 - Oak Ridge Rd : MH #480 to #850	0480/1296-0481/1296	60 DAYS	5/3/2005		330	1,980	1,980	1,980
			Summary for 'PM' = S09N00176		**383**	**2,298**	**2,298**	**2,298**

C348

Periodics Report for the Santa Clarita

2015 - 2017

DESCRIPTION	PIPE_LOCN	FREQUENC	START DAT	INACTIVE DATE	PIPE LENGTH	2015	2016	2017
PM S09N00190								
H: Mapsheet No. 1333 - Bouquet Cyn : MH #236 to #704	0236/1333-0237/1333	30 DAYS	1/19/2006		125	1,500	1,500	1,500
H: Mapsheet No. 1333 - Bouquet Cyn : MH #236 to #704	0237/1333-0238/1333	30 DAYS	1/19/2006		78	936	936	936
H: Mapsheet No. 1333 - Bouquet Cyn : MH #236 to #704	0238/1333-0704/1333	30 DAYS	1/19/2006		82	984	984	984
			Summary for 'PM' = S09N00190		**285**	**3,420**	**3,420**	**3,420**
PM S09N00194								
H: Mapsheet No. 1296 - R/w S/o Magic Mtn. Pkwy : MH #	0144/1296-0146/1296	30 DAYS	3/7/2006		205	2,460	2,460	2,460
H: Mapsheet No. 1296 - R/w S/o Magic Mtn. Pkwy : MH #	0146/1296-0148/1296	30 DAYS	3/7/2006		197	2,364	2,364	2,364
			Summary for 'PM' = S09N00194		**402**	**4,824**	**4,824**	**4,824**
PM S09N00203								
H: Mapsheet No. 1460 - Soledad Cyn : MH #87 to #86 (2	0086/1460-0087/1460	90 DAYS	5/6/2007		84	336	336	336
			Summary for 'PM' = S09N00203		**84**	**336**	**336**	**336**
PM S09N00205								
H: MAPSHEET No. 1416 -STILLMORE ST: MH #158 TO #1	0158/1416-0160/1416	30 DAYS	5/4/2007		165	1,980	1,980	1,980
			Summary for 'PM' = S09N00205		**165**	**1,980**	**1,980**	**1,980**
PM S09N00206								
H: MAPSHEET No. 1460-SAND CYN RD: MH #149 TO #15	0149/1460-0150/1460	30 DAYS	5/13/2007		132	1,584	1,584	1,584
H: MAPSHEET No. 1460-SAND CYN RD: MH #149 TO #15	0150/1460-0151/1460	30 DAYS	5/13/2007		146	1,752	1,752	1,752
H: MAPSHEET No. 1460-SAND CYN RD: MH #149 TO #15	0151/1460-0152/1460	30 DAYS	5/13/2007		142	1,704	1,704	1,704
			Summary for 'PM' = S09N00206		**420**	**5,040**	**5,040**	**5,040**
PM S09N00222								
HYDRO PERIODIC: BOUQUET CYN RD: FROM MH 235-237	0236/1333-0237/1333	60 DAYS	1/2/2009		125	250	250	250
HYDRO PERIODIC: BOUQUET CYN RD: FROM MH 235-237	0235/1333-0236/1333	60 DAYS	1/2/2009		358	716	716	716
			Summary for 'PM' = S09N00222		**483**	**966**	**966**	**966**

C349

Periodics Report for the Santa Clarita

2015 - 2017

DESCRIPTION	PIPE_LOCN	FREQUENC	START DAT	INACTIVE DATE	PIPE LENGTH	2015	2016	2017
PM S09N00418								
HYDRO PERIODIC: C-1417, R/W W/O SIERRA HWY, FROM	0580/1417-0581/1417	30 DAYS	2/16/2010		168	2,016	2,016	2,016
HYDRO PERIODIC: C-1417, R/W W/O SIERRA HWY, FROM	0579/1417-0580/1417	30 DAYS	2/16/2010		362	4,344	4,344	4,344
			Summary for 'PM' = S09N00418		**530**	**6,360**	**6,360**	**6,360**
PM S09N00423								
HYDRO PERIODIC: C-1416/1374, VICCI ST, FROM MH 531	0064/1416-0531/1374	60 DAYS	10/4/2010		200	1,200	1,200	1,200
			Summary for 'PM' = S09N00423		**200**	**1,200**	**1,200**	**1,200**
PM S09N00440								
HYDRO PERIODIC: C-1297, RAILROAD AVE, FROM MH 84	0846/1297-0847/1297	30 DAYS	4/28/2011		350	4,200	4,200	4,200
HYDRO PERIODIC: C-1297, RAILROAD AVE, FROM MH 84	0847/1297-0848/1297	30 DAYS	4/28/2011		280	3,360	3,360	3,360
			Summary for 'PM' = S09N00440		**630**	**7,560**	**7,560**	**7,560**
PM S10CR0355								
RP: Mapsheet No.1333 - Barbacoa Dr MH #105 to #112	0105/1333-0106/1333	18 MONTHS	10/20/2003		249	249	249	
RP: Mapsheet No.1333 - Barbacoa Dr MH #105 to #112	0111/1333-0112/1333	18 MONTHS	10/20/2003		255	255	255	
RP: Mapsheet No.1333 - Barbacoa Dr MH #105 to #112	0108/1333-0109/1333	18 MONTHS	10/20/2003		210	210	210	
RP: Mapsheet No.1333 - Barbacoa Dr MH #105 to #112	0109/1333-0110/1333	18 MONTHS	10/20/2003		248	248	248	
RP: Mapsheet No.1333 - Barbacoa Dr MH #105 to #112	0106/1333-0108/1333	18 MONTHS	10/20/2003		309	309	309	
RP: Mapsheet No.1333 - Barbacoa Dr MH #105 to #112	0110/1333-0111/1333	18 MONTHS	10/20/2003		208	208	208	
			Summary for 'PM' = S10CR0355		**1,479**	**1,479**	**1,479**	
PM S10CR0356								
RP: Mapsheet No.1333 - Arriba Dr MH #99 to #95	0096/1333-0097/1333	18 MONTHS	10/15/2003		359	359	359	
RP: Mapsheet No.1333 - Arriba Dr MH #99 to #95	0097/1333-0098/1333	18 MONTHS	10/15/2003		312	312	312	
RP: Mapsheet No.1333 - Arriba Dr MH #99 to #95	0095/1333-0096/1333	18 MONTHS	10/15/2003		291	291	291	
RP: Mapsheet No.1333 - Arriba Dr MH #99 to #95	0098/1333-0099/1333	18 MONTHS	10/15/2003		301	301	301	
			Summary for 'PM' = S10CR0356		**1,263**	**1,263**	**1,263**	

C350

Periodics Report for the Santa Clarita

2015 - 2017

DESCRIPTION	PIPE_LOCN	FREQUENC	START DAT	INACTIVE DATE	PIPE LENGTH	2015	2016	2017
PM S10N00002								
R: Mapsheet No. 1374 - Esterbrook Ave : MH #388 tro #3	0389/1374-0390/1374	90 DAYS	1/1/1998		313	1,252	1,252	1,252
R: Mapsheet No. 1374 - Esterbrook Ave : MH #388 tro #3	0388/1374-0389/1374	90 DAYS	1/1/1998		403	1,612	1,612	1,612
			Summary for 'PM' = S10N00002		**716**	**2,864**	**2,864**	**2,864**
PM S10N00106								
R: Mapsheet No. 1296 - Arroyo West Condos : MH #532 to	0531/1296-0532/1296	90 DAYS	7/1/1998		261	1,044	1,044	1,044
R: Mapsheet No. 1296 - Arroyo West Condos : MH #532 to	0530/1296-0531/1296	90 DAYS	7/1/1998		205	820	820	820
			Summary for 'PM' = S10N00106		**466**	**1,864**	**1,864**	**1,864**
PM S10N00123								
R: Mapsheet No. 1417 - Soledad Cyn. Rd. : MH #1 to 1375	0001/1417-0001/1375	90 DAYS	1/1/1998		321	1,284	1,284	1,284
R: Mapsheet No. 1417 - Soledad Cyn. Rd. : MH #1 to 1375	0001/1375-0002/1375	90 DAYS	1/1/1998		157	628	628	628
			Summary for 'PM' = S10N00123		**478**	**1,912**	**1,912**	**1,912**
PM S10N00133								
R: Mapsheet No. 1296 - R/w E/o McBean Pkwy : MH #629	0632/1296-0633/1296	60 DAYS	5/16/2000		53	318	318	318
R: Mapsheet No. 1296 - R/w E/o McBean Pkwy : MH #629	0630/1296-0632/1296	60 DAYS	5/16/2000		192	1,152	1,152	1,152
R: Mapsheet No. 1296 - R/w E/o McBean Pkwy : MH #629	0629/1296-0630/1296	60 DAYS	5/16/2000		125	750	750	750
			Summary for 'PM' = S10N00133		**370**	**2,220**	**2,220**	**2,220**
PM S10N00145								
R: Mapsheet No. 1460 - Lillyglen : MH #226 to #245 (4 M	0229/1460-0245/1460	90 DAYS	2/22/2001		128	512	512	512
R: Mapsheet No. 1460 - Lillyglen : MH #226 to #245 (4 M	0228/1460-0229/1460	90 DAYS	2/22/2001		231	924	924	924
R: Mapsheet No. 1460 - Lillyglen : MH #226 to #245 (4 M	0226/1460-0228/1460	90 DAYS	2/22/2001		205	820	820	820
			Summary for 'PM' = S10N00145		**564**	**2,256**	**2,256**	**2,256**

C351

Periodics Report for the Santa Clarita

2015 - 2017

DESCRIPTION	PIPE_LOCN	FREQUENC	START DAT	INACTIVE DATE	PIPE LENGTH	2015	2016	2017
PM S10N00149								
R: Mapsheet No. 1333 - Guadilamar Dr : MH # 77 to C-12	0074/1333-0075/1333	30 DAYS	9/28/2001		340	4,080	4,080	4,080
R: Mapsheet No. 1333 - Guadilamar Dr : MH # 77 to C-12	0074/1333-0171/1294	30 DAYS	9/28/2001		320	3,840	3,840	3,840
R: Mapsheet No. 1333 - Guadilamar Dr : MH # 77 to C-12	0076/1333-0077/1333	30 DAYS	9/28/2001		328	3,936	3,936	3,936
R: Mapsheet No. 1333 - Guadilamar Dr : MH # 77 to C-12	0075/1333-0076/1333	30 DAYS	9/28/2001		333	3,996	3,996	3,996
			Summary for 'PM' = S10N00149		**1,321**	**15,852**	**15,852**	**15,852**
PM S10N00160								
R: Mapsheet No. 1294 - Santa Clarita Rd : MH #119 to #1	0117/1294-0118/1294	60 DAYS	1/26/2002		333	1,998	1,998	1,998
R: Mapsheet No. 1294 - Santa Clarita Rd : MH #119 to #1	0118/1294-0119/1294	60 DAYS	1/26/2002		289	1,734	1,734	1,734
			Summary for 'PM' = S10N00160		**622**	**3,732**	**3,732**	**3,732**
PM S10N00167								
R: Mapsheet No. 1298 - Cross St. : MH #258 to #256 (3 M	0257/1298-0258/1298	90 DAYS	8/30/2002		200	800	800	800
R: Mapsheet No. 1298 - Cross St. : MH #258 to #256 (3 M	0256/1298-0257/1298	90 DAYS	8/30/2002		227	908	908	908
			Summary for 'PM' = S10N00167		**427**	**1,708**	**1,708**	**1,708**
PM S10N00170								
R: Mapsheet No. 1374 - R/w E/o Camp Plenty : T/L to #45	0454/1374-TRNK/1374	90 DAYS	10/16/2002		62	248	248	248
R: Mapsheet No. 1374 - R/w E/o Camp Plenty : T/L to #45	0453/1374-0454/1374	90 DAYS	10/16/2002		350	1,400	1,400	1,400
			Summary for 'PM' = S10N00170		**412**	**1,648**	**1,648**	**1,648**
PM S10N00173								
R: Mapsheet No. 1333 - Catala Ave : MH #165 to #624 (3	0159/1333-0624/1333	90 DAYS	12/23/2002		97	388	388	388
R: Mapsheet No. 1333 - Catala Ave : MH #165 to #624 (3	0159/1333-0165/1333	90 DAYS	12/23/2002		188	752	752	752
			Summary for 'PM' = S10N00173		**285**	**1,140**	**1,140**	**1,140**
PM S10N00178								
R: Mapsheet No. 1298 - R/w W/o Round Cyn Rd : MH #30	0030/1298-0033/1298	60 DAYS	5/18/2003		219	1,314	1,314	1,314
			Summary for 'PM' = S10N00178		**219**	**1,314**	**1,314**	**1,314**

C352

Periodics Report for the Santa Clarita

2015 - 2017

DESCRIPTION	PIPE_LOCN	FREQUENC	START DAT	INACTIVE DATE	PIPE LENGTH	2015	2016	2017
PM S10N00207								
R: Mapsheet No. 1374 - Fairweather St : MH #216 to #21	0216/1374-0217/1374	30 DAYS	1/5/2006		348	4,176	4,176	4,176
R: Mapsheet No. 1374 - Fairweather St : MH #216 to #21	0217/1374-0218/1374	30 DAYS	1/5/2006		410	4,920	4,920	4,920
			Summary for 'PM' = S10N00207		**758**	**9,096**	**9,096**	**9,096**
PM S10N00208								
R: Mapsheet No. 1295 - R/w W/o San Fernando Rd : MH #	0110/1295-TRNK/1295	60 DAYS	2/1/2006		48	288	288	288
R: Mapsheet No. 1295 - R/w W/o San Fernando Rd : MH #	0111/1295-0112/1295	60 DAYS	2/1/2006		286	1,716	1,716	1,716
R: Mapsheet No. 1295 - R/w W/o San Fernando Rd : MH #	0110/1295-0111/1295	60 DAYS	2/1/2006		350	2,100	2,100	2,100
			Summary for 'PM' = S10N00208		**684**	**4,104**	**4,104**	**4,104**
PM S10N00211								
R: Mapsheet No. 1257 - R/w E/o Tourney Rd : MH #6 to #	0006/1257-0007/1257	30 DAYS	4/23/2006		75	900	900	900
R: Mapsheet No. 1257 - R/w E/o Tourney Rd : MH #6 to #	0007/1257-0092/1257	30 DAYS	4/23/2006		81	972	972	972
			Summary for 'PM' = S10N00211		**156**	**1,872**	**1,872**	**1,872**
PM S10N00213								
R: Mapsheet No. 1296 - Matel Rd : MH #618 to #615 (4 M	0617/1296-0618/1296	30 DAYS	5/10/2006		129	1,548	1,548	1,548
R: Mapsheet No. 1296 - Matel Rd : MH #618 to #615 (4 M	0615/1296-0616/1296	30 DAYS	5/10/2006		156	1,872	1,872	1,872
R: Mapsheet No. 1296 - Matel Rd : MH #618 to #615 (4 M	0616/1296-0617/1296	30 DAYS	5/10/2006		72	864	864	864
			Summary for 'PM' = S10N00213		**357**	**4,284**	**4,284**	**4,284**
PM S10N00223								
R: Mapsheet No. 1416 - Stillmore St : MH #158 to #160 (2	0158/1416-0160/1416	60 DAYS	5/4/2007		165	990	990	990
			Summary for 'PM' = S10N00223		**165**	**990**	**990**	**990**
PM S10N00236								
RODDER PERIODIC: C-1374, R/W S/O LARBERT ST: MH #	0050/1374-0051/1374	30 DAYS	3/14/2008		115	1,380	1,380	1,380
RODDER PERIODIC: C-1374, R/W S/O LARBERT ST: MH #	0050/1374-0052/1374	30 DAYS	3/14/2008		58	696	696	696
RODDER PERIODIC: C-1374, R/W S/O LARBERT ST: MH #	0050/1374-0058/1374	30 DAYS	3/14/2008		292	3,504	3,504	3,504
			Summary for 'PM' = S10N00236		**465**	**5,580**	**5,580**	**5,580**

C353

Periodics Report for the Santa Clarita

2015 - 2017

DESCRIPTION	PIPE_LOCN	FREQUENC	START DAT	INACTIVE DATE	PIPE LENGTH	2015	2016	2017
PM S10N00237								
RODDER PERIODIC: C-1374, GOLDEN TRIANGLE RD: FRO	0473/1374-0474/1374	30 DAYS	4/25/2008		234	2,808	2,808	2,808
			Summary for 'PM' = S10N00237		**234**	**2,808**	**2,808**	**2,808**
PM S10N00244								
R: Mapsheet No. 1296 - Charing Cross Rd : MH #580 to #	0580/1296-0581/1296	30 DAYS	6/2/2008		250	3,000	3,000	3,000
R: Mapsheet No. 1296 - Charing Cross Rd : MH #580 to #	0581/1296-0582/1296	30 DAYS	6/2/2008		254	3,048	3,048	3,048
			Summary for 'PM' = S10N00244		**504**	**6,048**	**6,048**	**6,048**
PM S10N00245								
RODDER PERIODIC: C-1375, R/W W/O BANNERMAN: FRO	0126/1375-0131/1375	30 DAYS	8/8/2008		142	1,704	1,704	1,704
			Summary for 'PM' = S10N00245		**142**	**1,704**	**1,704**	**1,704**
PM S10N00247								
RODDER PERIODIC: NEWHALL RANCH RD MH#224 TO M	0224/1295-0369/1295	30 DAYS	8/8/2011		132	1,584	1,584	1,584
RODDER PERIODIC: NEWHALL RANCH RD MH#224 TO M	0370/1295-0371/1295	30 DAYS	8/8/2011		88	1,056	1,056	1,056
RODDER PERIODIC: NEWHALL RANCH RD MH#224 TO M	0371/1295-0372/1295	30 DAYS	8/8/2011		182	2,184	2,184	2,184
RODDER PERIODIC: NEWHALL RANCH RD MH#224 TO M	0369/1295-0370/1295	30 DAYS	8/8/2011		331	3,972	3,972	3,972
RODDER PERIODIC: NEWHALL RANCH RD MH#224 TO M	0372/1295-0373/1295	30 DAYS	8/8/2011		350	4,200	4,200	4,200
			Summary for 'PM' = S10N00247		**1,083**	**12,996**	**12,996**	**12,996**
PM S10N00252								
RODDER PERIODIC: :C-1334, SOLEDAD CYN RD: FROM M	0101/1334-0102/1334	30 DAYS	1/21/2009		149	1,788	1,788	1,788
			Summary for 'PM' = S10N00252		**149**	**1,788**	**1,788**	**1,788**
PM S10N00253								
RODDER PERIODIC: RIVERSBRIDGE WAY: C-1295, FROM	0230/1295-0231/1295	30 DAYS	2/2/2009		115	1,380	1,380	1,380
RODDER PERIODIC: RIVERSBRIDGE WAY: C-1295, FROM	0231/1295-0232/1295	30 DAYS	2/2/2009		143	1,716	1,716	1,716
			Summary for 'PM' = S10N00253		**258**	**3,096**	**3,096**	**3,096**

Periodics Report for the Santa Clarita

2015 - 2017

DESCRIPTION	PIPE_LOCN	FREQUENC	START DAT	INACTIVE DATE	PIPE LENGTH	2015	2016	2017
PM S10N00396								
ROD CLEANING: C-1375, R/W E/O FRIENDLY VALLEY PKW	0134/1375-0135/1375	60 DAYS	11/15/2009		209	1,254	1,254	1,254
ROD CLEANING: C-1375, R/W E/O FRIENDLY VALLEY PKW	0135/1375-0137/1375	60 DAYS	11/15/2009		233	1,398	1,398	1,398
			Summary for 'PM' = S10N00396		**442**	**2,652**	**2,652**	**2,652**
PM S10N00397								
RODDER PERIODIC: C-1297, R/W S/O MCBEAN PKWY FR	0112/1297-0113/1297	90 DAYS	2/24/2009		192	768	768	768
RODDER PERIODIC: C-1297, R/W S/O MCBEAN PKWY FR	0111/1297-0112/1297	90 DAYS	2/24/2009		59	236	236	236
			Summary for 'PM' = S10N00397		**251**	**1,004**	**1,004**	**1,004**
PM S10N00399								
R: Mapsheet No. 1417 - R/w N/o Fahren Ct : MH #119 to	0118/1417-0119/1417	30 DAYS	12/1/2010		123	1,476	1,476	1,476
			Summary for 'PM' = S10N00399		**123**	**1,476**	**1,476**	**1,476**
PM S10N00401								
R: Mapsheet No. 1460 - Lake Crest : MH #42 to #43	0041/1460-0043/1460	30 DAYS	2/2/2011		305	3,660	3,660	3,660
R: Mapsheet No. 1460 - Lake Crest : MH #42 to #43	0041/1460-0042/1460	30 DAYS	2/2/2011		268	3,216	3,216	3,216
			Summary for 'PM' = S10N00401		**573**	**6,876**	**6,876**	**6,876**
PM S10N00408								
RODDER PERIODIC: C-1295, R/W ROSEMONT DR, FROM	0284/1295-0285/1295	30 DAYS	7/9/2012		150	900	900	900
			Summary for 'PM' = S10N00408		**150**	**900**	**900**	**900**
PM S10N00410								
RODDER PERIODIC: C-1297, TOURNAMENT RD, FROM M	0100/1297-0101/1297	30 DAYS	5/3/2013		313	3,756	3,756	3,756
			Summary for 'PM' = S10N00410		**313**	**3,756**	**3,756**	**3,756**
PM S10N00452								
RODDER PERIODIC(OVERFLOW): C-1295, GARZOTA DR, F	0048/1295-0049/1295	60 DAYS	2/25/2014		228	1,368	1,368	1,368
RODDER PERIODIC(OVERFLOW): C-1295, GARZOTA DR, F	0049/1295-0050/1295	60 DAYS	2/25/2014		178	1,068	1,068	1,068
			Summary for 'PM' = S10N00452		**406**	**2,436**	**2,436**	**2,436**

C355

Periodics Report for the Santa Clarita

2015 - 2017

DESCRIPTION	PIPE_LOCN	FREQUENC	START DAT	INACTIVE DATE	PIPE LENGTH	2015	2016	2017
					Total Pipe Length (ft):	**34,398 (6.51 miles)**		
					Grand Total (ft):	**258,484**	**258,484**	**255,742**
					Grand Total (mile):	**48.96**	**48.96**	**48.44**
					Sewers (count):	**153**	**153**	**143**

C356

Periodics Report for the Temple City

2015 - 2017

DESCRIPTION	PIPE_LOCN	FREQUENC	START DAT	INACTIVE DATE	PIPE LENGTH	2015	2016	2017
PM S08E00009								
SPH: Sewer Siphon No. 1 on Mapsheet No. 2121 : MH #21	0217/2121-0218/2121	60 DAYS	1/1/1998		76	456	456	456
Summary for 'PM' = S08E00009					**76**	**456**	**456**	**456**
PM S08E00010								
SPH: Sewer Siphon No.2 on Mapsheet No. 2121 : MH #17-	0016/2121-0017/2121	60 DAYS	1/1/1998		132	792	792	792
Summary for 'PM' = S08E00010					**132**	**792**	**792**	**792**
PM S09E00008								
H: Mapsheet No. 2018 - Rosemead Blvd. : Mh #281 to #3	0281/2018-0301/2018	60 DAYS	1/1/1998		240	1,440	1,440	1,440
H: Mapsheet No. 2018 - Rosemead Blvd. : Mh #281 to #3	0301/2018-0302/2018	60 DAYS	1/1/1998		38	228	228	228
H: Mapsheet No. 2018 - Rosemead Blvd. : Mh #281 to #3	0302/2018-0303/2018	60 DAYS	1/1/1998		300	1,800	1,800	1,800
Summary for 'PM' = S09E00008					**578**	**3,468**	**3,468**	**3,468**
PM S09E00017								
H: Mapsheet No. 2070 - Alley N/O Las Tunas Dr. : Mh #17	0174/2070-0183/2070	90 DAYS	1/1/1998		209	836	836	836
H: Mapsheet No. 2070 - Alley N/O Las Tunas Dr. : Mh #17	0183/2070-0184/2070	90 DAYS	1/1/1998		217	868	868	868
Summary for 'PM' = S09E00017					**426**	**1,704**	**1,704**	**1,704**
PM S09E00055								
H: Mapsheet No. 2017 - W/S Rosemead Blvd. : Mh #601 t	0361/2017-0362/2017	120 DAYS	1/1/1998		330	990	990	990
H: Mapsheet No. 2017 - W/S Rosemead Blvd. : Mh #601 t	0364/2017-0365/2017	120 DAYS	1/1/1998		429	1,287	1,287	1,287
H: Mapsheet No. 2017 - W/S Rosemead Blvd. : Mh #601 t	0365/2017-0601/2017	120 DAYS	1/1/1998		250	750	750	750
H: Mapsheet No. 2017 - W/S Rosemead Blvd. : Mh #601 t	0362/2017-0363/2017	120 DAYS	1/1/1998		261	783	783	783
H: Mapsheet No. 2017 - W/S Rosemead Blvd. : Mh #601 t	0363/2017-0364/2017	120 DAYS	1/1/1998		347	1,041	1,041	1,041
Summary for 'PM' = S09E00055					**1,617**	**4,851**	**4,851**	**4,851**

C357

Periodics Report for the Temple City

2015 - 2017

DESCRIPTION	PIPE_LOCN	FREQUENC	START DAT	INACTIVE DATE	PIPE LENGTH	2015	2016	2017
PM S09E00068								
H: Mapsheet No. 2070 - Emperor Av. : Emperor Av. : Mh #	0387/2017-0388/2017	90 DAYS	2/1/1998		316	1,264	1,264	1,264
H: Mapsheet No. 2070 - Emperor Av. : Emperor Av. : Mh #	0386/2017-0387/2017	90 DAYS	2/1/1998		343	1,372	1,372	1,372
H: Mapsheet No. 2070 - Emperor Av. : Emperor Av. : Mh #	0029/2070-0388/2017	90 DAYS	2/1/1998		310	1,240	1,240	1,240
H: Mapsheet No. 2070 - Emperor Av. : Emperor Av. : Mh #	0028/2070-0029/2070	90 DAYS	2/1/1998		97	388	388	388
			Summary for 'PM' = S09E00068		**1,066**	**4,264**	**4,264**	**4,264**
PM S09E00069								
H: Mapsheet No. 2071 - Alley S/O Las Tunas Dr. : Mh #22	0230/2071-0277/2071	120 DAYS	2/1/1998		214	642	642	642
H: Mapsheet No. 2071 - Alley S/O Las Tunas Dr. : Mh #22	0229/2071-0230/2071	120 DAYS	2/1/1998		246	738	738	738
H: Mapsheet No. 2071 - Alley S/O Las Tunas Dr. : Mh #22	0228/2071-0229/2071	120 DAYS	2/1/1998		250	750	750	750
			Summary for 'PM' = S09E00069		**710**	**2,130**	**2,130**	**2,130**
PM S09E00070								
H: Mapsheet No. 2071 - Kauffman Av. : Mh #229 to 2070	0174/2070-0229/2071	90 DAYS	2/1/1998		320	1,280	1,280	1,280
			Summary for 'PM' = S09E00070		**320**	**1,280**	**1,280**	**1,280**
PM S09E00126								
H:Mapsheet No. 2071 - Encinitas Ave. : Mh #172 to #	0169/2071-0170/2071	120 DAYS	10/13/1998		380	1,140	1,140	1,140
H:Mapsheet No. 2071 - Encinitas Ave. : Mh #172 to #	0167/2071-0169/2071	120 DAYS	10/13/1998		200	600	600	600
H:Mapsheet No. 2071 - Encinitas Ave. : Mh #172 to #	0171/2071-0172/2071	120 DAYS	10/13/1998		315	945	945	945
H:Mapsheet No. 2071 - Encinitas Ave. : Mh #172 to #	0170/2071-0171/2071	120 DAYS	10/13/1998		380	1,140	1,140	1,140
H:Mapsheet No. 2071 - Encinitas Ave. : Mh #172 to #	0166/2071-0167/2071	120 DAYS	10/13/1998		70	210	210	210
			Summary for 'PM' = S09E00126		**1,345**	**4,035**	**4,035**	**4,035**
PM S09E00174								
H: Mapsheet No. 2071 - Encinita Ave.: T/L to Mh #87	0088/2071-TRUNK/207	90 DAYS	1/5/2005		9	36	36	36
H: Mapsheet No. 2071 - Encinita Ave.: T/L to Mh #87	0087/2071-0088/2071	90 DAYS	1/5/2005		360	1,440	1,440	1,440
			Summary for 'PM' = S09E00174		**369**	**1,476**	**1,476**	**1,476**

C358

Periodics Report for the Temple City

2015 - 2017

DESCRIPTION	PIPE_LOCN	FREQUENC	START DAT	INACTIVE DATE	PIPE LENGTH	2015	2016	2017
PM S09E00181								
H: Mapsheet No. 2070 - Las Tunas Dr.: Mh #237 to Mh #1	0241/2070-0242/2070	30 DAYS	3/17/2005		211	2,532	2,532	2,532
H: Mapsheet No. 2070 - Las Tunas Dr.: Mh #237 to Mh #1	0242/2070-0245/2070	30 DAYS	3/17/2005		223	2,676	2,676	2,676
H: Mapsheet No. 2070 - Las Tunas Dr.: Mh #237 to Mh #1	0237/2070-0241/2070	30 DAYS	3/17/2005		233	2,796	2,796	2,796
H: Mapsheet No. 2070 - Las Tunas Dr.: Mh #237 to Mh #1	0173/2070-0245/2070	30 DAYS	3/17/2005		215	2,580	2,580	2,580
			Summary for 'PM' = S09E00181		**882**	**10,584**	**10,584**	**10,584**
PM S09E00203								
H: Mapsheet No. 2018 - Broadway : MH #278 to MH #281	0278/2018-0279/2018	60 DAYS	6/19/2006		277	1,662	1,662	1,662
H: Mapsheet No. 2018 - Broadway : MH #278 to MH #281	0279/2018-0281/2018	60 DAYS	6/19/2006		251	1,506	1,506	1,506
			Summary for 'PM' = S09E00203		**528**	**3,168**	**3,168**	**3,168**
PM S09E00213								
H: Mapsheet No. 2071 - Olive St. : MH #738 to T/L East	0737/2071-0738/2071	120 DAYS	7/4/2006		321	963	963	963
H: Mapsheet No. 2071 - Olive St. : MH #738 to T/L East	0734/2071-0735/2071	120 DAYS	7/4/2006		148	444	444	444
H: Mapsheet No. 2071 - Olive St. : MH #738 to T/L East	0735/2071-0737/2071	120 DAYS	7/4/2006		142	426	426	426
H: Mapsheet No. 2071 - Olive St. : MH #738 to T/L East	0734/2071-TRNK/2071	120 DAYS	7/4/2006		76	228	228	228
			Summary for 'PM' = S09E00213		**687**	**2,061**	**2,061**	**2,061**
PM S09E00233								
H: Mapsheet C-2071 from Village Circle Dr: MH 608 to T/L	0608/2071-TRNK/2071	90 DAYS	2/28/2008		130	520	520	520
			Summary for 'PM' = S09E00233		**130**	**520**	**520**	**520**
PM S09E0192								
H: Mapsheet No. 2071 Daines Dr. from MH 514 to MH 515	0514/2071-0515/2071	90 DAYS	11/4/2011		363	1,452	1,452	1,452
			Summary for 'PM' = S09E0192		**363**	**1,452**	**1,452**	**1,452**
PM S10E00007								
R: Mapsheet No. 2018 - Broadway : MH #278 to #281	0279/2018-0281/2018	90 DAYS	1/1/1998		251	1,004	1,004	1,004
R: Mapsheet No. 2018 - Broadway : MH #278 to #281	0278/2018-0279/2018	90 DAYS	1/1/1998		277	1,108	1,108	1,108
			Summary for 'PM' = S10E00007		**528**	**2,112**	**2,112**	**2,112**

C359

Periodics Report for the Temple City

2015 - 2017

DESCRIPTION	PIPE_LOCN	FREQUENC	START DAT	INACTIVE DATE	PIPE LENGTH	2015	2016	2017
PM S10E00012								
R: Mapsheet No. 2071 - R/W E/O Camelia Av. : MH #388 t	0469/2071-0472/2071	60 DAYS	1/1/1998		138	828	828	828
R: Mapsheet No. 2071 - R/W E/O Camelia Av. : MH #388 t	0472/2071-0473/2071	60 DAYS	1/1/1998		270	1,620	1,620	1,620
R: Mapsheet No. 2071 - R/W E/O Camelia Av. : MH #388 t	0468/2071-0469/2071	60 DAYS	1/1/1998		138	828	828	828
R: Mapsheet No. 2071 - R/W E/O Camelia Av. : MH #388 t	0473/2071-0474/2071	60 DAYS	1/1/1998		350	2,100	2,100	2,100
R: Mapsheet No. 2071 - R/W E/O Camelia Av. : MH #388 t	0388/2071-0389/2071	60 DAYS	1/1/1998		50	300	300	300
R: Mapsheet No. 2071 - R/W E/O Camelia Av. : MH #388 t	0389/2071-0474/2071	60 DAYS	1/1/1998		95	570	570	570
R: Mapsheet No. 2071 - R/W E/O Camelia Av. : MH #388 t	0465/2071-0468/2071	60 DAYS	1/1/1998		122	732	732	732
			Summary for 'PM' = S10E00012		**1,163**	**6,978**	**6,978**	**6,978**
PM S10E00013								
R: Mapsheet No. 2071 - Nadine St. : Mh #554 to #590	0554/2071-0555/2071	60 DAYS	1/1/1998		179	1,074	1,074	1,074
R: Mapsheet No. 2071 - Nadine St. : Mh #554 to #590	0555/2071-0556/2071	60 DAYS	1/1/1998		294	1,764	1,764	1,764
R: Mapsheet No. 2071 - Nadine St. : Mh #554 to #590	0557/2071-0590/2071	60 DAYS	1/1/1998		289	1,734	1,734	1,734
R: Mapsheet No. 2071 - Nadine St. : Mh #554 to #590	0556/2071-0557/2071	60 DAYS	1/1/1998		332	1,992	1,992	1,992
			Summary for 'PM' = S10E00013		**1,094**	**6,564**	**6,564**	**6,564**
PM S10E00041								
R: Mapsheet No. 2017 - W/S Rosemead Bl. : MH #362 to	0362/2017-0363/2017	90 DAYS	1/1/1998		261	1,044	1,044	1,044
R: Mapsheet No. 2017 - W/S Rosemead Bl. : MH #362 to	0363/2017-0364/2017	90 DAYS	1/1/1998		347	1,388	1,388	1,388
R: Mapsheet No. 2017 - W/S Rosemead Bl. : MH #362 to	0364/2017-0365/2017	90 DAYS	1/1/1998		429	1,716	1,716	1,716
R: Mapsheet No. 2017 - W/S Rosemead Bl. : MH #362 to	0365/2017-0601/2017	90 DAYS	1/1/1998		250	1,000	1,000	1,000
			Summary for 'PM' = S10E00041		**1,287**	**5,148**	**5,148**	**5,148**
PM S10E00051								
R: Mapsheet No. 2071 - Cloverly : MH #77 to #118	0080/2071-0108/2071	90 DAYS	1/1/1998		242	968	968	968
R: Mapsheet No. 2071 - Cloverly : MH #77 to #118	0078/2071-0079/2071	90 DAYS	1/1/1998		402	1,608	1,608	1,608
R: Mapsheet No. 2071 - Cloverly : MH #77 to #118	0079/2071-0080/2071	90 DAYS	1/1/1998		235	940	940	940
			Summary for 'PM' = S10E00051		**879**	**3,516**	**3,516**	**3,516**

C360

Periodics Report for the Temple City

2015 - 2017

DESCRIPTION	PIPE_LOCN	FREQUENC	START DAT	INACTIVE DATE	PIPE LENGTH	2015	2016	2017
PM S10E00052								
R: Mapsheet No. 2071 - Allesandro Av. : MH #38 to #104	0037/2071-0038/2071	90 DAYS	2/1/1998		364	1,456	1,456	1,456
R: Mapsheet No. 2071 - Allesandro Av. : MH #38 to #104	0037/2071-0039/2071	90 DAYS	2/1/1998		251	1,004	1,004	1,004
R: Mapsheet No. 2071 - Allesandro Av. : MH #38 to #104	0039/2071-0104/2071	90 DAYS	2/1/1998		258	1,032	1,032	1,032
			Summary for 'PM' = S10E00052		**873**	**3,492**	**3,492**	**3,492**
PM S10E00054								
R: Mapsheet No. 2121 - Persimmon Av. : MH #221 to #22	0219/2121-0221/2121	90 DAYS	2/1/1998		224	896	896	896
R: Mapsheet No. 2121 - Persimmon Av. : MH #221 to #22	0219/2121-0220/2121	90 DAYS	2/1/1998		204	814	814	814
			Summary for 'PM' = S10E00054		**428**	**1,710**	**1,710**	**1,710**
PM S10E00055								
R: Mapsheet No. 2121 - Persimmon Av. : MH #235 to #23	0232/2121-0235/2121	90 DAYS	2/1/1998		248	992	992	992
R: Mapsheet No. 2121 - Persimmon Av. : MH #235 to #23	0230/2121-0232/2121	90 DAYS	2/1/1998		204	816	816	816
			Summary for 'PM' = S10E00055		**452**	**1,808**	**1,808**	**1,808**
PM S10E00117								
R Msht #2071 Oak Av MH 46-48	0046/2071-0047/2071	90 DAYS	8/13/2002		229	916	916	916
R Msht #2071 Oak Av MH 46-48	0048/2071-0902/2071	90 DAYS	8/13/2002		113	452	452	452
R Msht #2071 Oak Av MH 46-48	0047/2071-0902/2071	90 DAYS	8/13/2002		225	900	900	900
			Summary for 'PM' = S10E00117		**567**	**2,268**	**2,268**	**2,268**
PM S10E00179								
R: Mapsheet No. 2071 - Fratus Dr. : MH #183 to #189.	0183/2071-0184/2071	150 DAYS	2/1/1998		89	178	267	178
R: Mapsheet No. 2071 - Fratus Dr. : MH #183 to #189.	0188/2071-0189/2071	150 DAYS	2/1/1998		280	560	840	560
R: Mapsheet No. 2071 - Fratus Dr. : MH #183 to #189.	0187/2071-0188/2071	150 DAYS	2/1/1998		290	580	870	580
R: Mapsheet No. 2071 - Fratus Dr. : MH #183 to #189.	0184/2071-0187/2071	150 DAYS	2/1/1998		262	524	786	524
			Summary for 'PM' = S10E00179		**921**	**1,842**	**2,763**	**1,842**

C361

Periodics Report for the Temple City

2015 - 2017

DESCRIPTION	PIPE_LOCN	FREQUENC	START DAT	INACTIVE DATE	PIPE LENGTH	2015	2016	2017
PM S10E00261								
R: Mapsheet No. 2071 - Broadway : MH #271 to #273	0272/2071-0273/2071	90 DAYS	4/27/1998		296	1,184	1,184	1,184
R: Mapsheet No. 2071 - Broadway : MH #271 to #273	0271/2071-0272/2071	90 DAYS	4/27/1998		369	1,476	1,476	1,476
			Summary for 'PM' = S10E00261		**665**	**2,660**	**2,660**	**2,660**
PM S10E00269								
R: Mapsheet No. 2070 - Kaufman ave, from M/H 179 to 17	0177/2070-0179/2070	90 DAYS	3/1/1998		368	1,472	1,472	1,472
			Summary for 'PM' = S10E00269		**368**	**1,472**	**1,472**	**1,472**
PM S10E00291								
R; Mapsheet No-2071 Hallowell Ave M/H 796 to T/L.	0796/2071-0838/2071	90 DAYS	11/14/2001		267	1,068	1,068	1,068
R; Mapsheet No-2071 Hallowell Ave M/H 796 to T/L.	0837/2071-TRNK/2071	90 DAYS	11/14/2001		97	388	388	388
R; Mapsheet No-2071 Hallowell Ave M/H 796 to T/L.	0837/2071-0838/2071	90 DAYS	11/14/2001		338	1,352	1,352	1,352
			Summary for 'PM' = S10E00291		**702**	**2,808**	**2,808**	**2,808**
PM S10E00294								
R: Mapsheet No-2071 Kauffman Ave M/H 471 to M/H 470.	0470/2071-0471/2071	120 DAYS	8/8/2001		256	768	768	768
			Summary for 'PM' = S10E00294		**256**	**768**	**768**	**768**
PM S10E00301								
R Msht #2071 Broadway MH 104-108	0104/2071-0105/2071	90 DAYS	5/6/2005		303	1,212	1,212	1,212
R Msht #2071 Broadway MH 104-108	0107/2071-0108/2071	90 DAYS	5/6/2005		282	1,128	1,128	1,128
R Msht #2071 Broadway MH 104-108	0105/2071-0106/2071	90 DAYS	5/6/2005		174	696	696	696
R Msht #2071 Broadway MH 104-108	0106/2071-0107/2071	90 DAYS	5/6/2005		102	408	408	408
			Summary for 'PM' = S10E00301		**861**	**3,444**	**3,444**	**3,444**
PM S10E00319								
R: Mapsheet No. 2071 - Ryland Ave. : from Mh #665 to M	0665/2071-0666/2071	90 DAYS	7/23/2003		219	876	876	876
			Summary for 'PM' = S10E00319		**219**	**876**	**876**	**876**

C362

Periodics Report for the Temple City

2015 - 2017

DESCRIPTION	PIPE_LOCN	FREQUENC	START DAT	INACTIVE DATE	PIPE LENGTH	2015	2016	2017
PM S10E00323								
R: Mapsheet No. 2071 - Gracewood Ave. : MH #547 to M	0547/2071-0548/2071	90 DAYS	9/30/2003		303	1,212	1,212	1,212
Summary for 'PM' = S10E00323					**303**	**1,212**	**1,212**	**1,212**
PM S10E00349								
R: Mapsheet No. 2071 - Baldwin Ave. : MH #657 to MH #	0657/2071-0658/2071	90 DAYS	9/14/2004		300	1,200	1,200	1,200
Summary for 'PM' = S10E00349					**300**	**1,200**	**1,200**	**1,200**
PM S10E00382								
R: Mapsheet No.2071 - Willmonte Ave. : MH #510 to MH	0510/2071-0511/2071	90 DAYS	10/16/2005		294	1,176	1,176	1,176
Summary for 'PM' = S10E00382					**294**	**1,176**	**1,176**	**1,176**
PM S10E00384								
R: Mapsheet No. 2070 - Longden Ave. : MH #222 to MH #	0220/2070-0221/2070	60 DAYS	10/27/2005		163	978	978	978
R: Mapsheet No. 2070 - Longden Ave. : MH #222 to MH #	0221/2070-0222/2070	60 DAYS	10/27/2005		262	1,572	1,572	1,572
Summary for 'PM' = S10E00384					**425**	**2,550**	**2,550**	**2,550**
PM S10E00466								
R:MAPSHEET No. 2071 Pal Mal Av.: MH 712 to MH 711.	0711/2071-0712/2071	90 DAYS	10/28/2007		223	892	892	892
Summary for 'PM' = S10E00466					**223**	**892**	**892**	**892**
PM S10E0310								
R: Mapsheet No. 2017 - Hart Ave. MH# 576 to MH# 575	0575/2017-0576/2017	90 DAYS	12/18/2002		310	1,240	1,240	1,240
Summary for 'PM' = S10E0310					**310**	**1,240**	**1,240**	**1,240**
PM S10E0340								
R: Mapsheet No. 2070 - Craiglee St. from Mh 145 to 295	0145/2070-0295/2070	90 DAYS	3/28/2010		244	976	976	976
Summary for 'PM' = S10E0340					**244**	**976**	**976**	**976**

C363

Periodics Report for the Temple City

2015 - 2017

DESCRIPTION	PIPE_LOCN	FREQUENC	START DAT	INACTIVE DATE	PIPE LENGTH	2015	2016	2017
PM S10E0344								
f/o rmsht 2070 golden w av 310 - 323 MHs Fld out	0322/2070-0323/2070	90 DAYS	2/1/2010		337	1,348	1,348	1,348
f/o rmsht 2070 golden w av 310 - 323 MHs Fld out	0310/2070-0322/2070	90 DAYS	2/1/2010		318	1,272	1,272	1,272
			Summary for 'PM' = S10E0344		**655**	**2,620**	**2,620**	**2,620**
PM S10E290								
R; Map Sheet No-2071 S/S Live Oak Ave M/H 543 TO N/	0542/2071-0543/2071	30 DAYS	11/20/2001		350	4,200	4,200	4,200
R; Map Sheet No-2071 S/S Live Oak Ave M/H 543 TO N/	0541/2071-0542/2071	30 DAYS	11/20/2001		303	3,636	3,636	3,636
			Summary for 'PM' = S10E290		**653**	**7,836**	**7,836**	**7,836**

Total Pipe Length (ft):	**23,899 (4.53 miles)**		
Grand Total (ft):	**109,409**	**110,330**	**109,409**
Grand Total (mile):	**20.72**	**20.90**	**20.72**
Sewers (count):	**97**	**97**	**97**

C364

Periodics Report for the Trancas Zone

2015 - 2017

DESCRIPTION	PIPE_LOCN	FREQUENC	START DAT	INACTIVE DATE	PIPE LENGTH	2015	2016	2017
PM S09N00336								
H: Mapsheet No. 1029 - Victoria Point : MH #1 to C-1016	0003/1029-0006/1016	60 DAYS	3/1/2016		320		1,280	1,280
H: Mapsheet No. 1029 - Victoria Point : MH #1 to C-1016	0001/1029-0002/1029	60 DAYS	3/1/2016		110		440	440
H: Mapsheet No. 1029 - Victoria Point : MH #1 to C-1016	0002/1029-0003/1029	60 DAYS	3/1/2016		148		592	592
			Summary for 'PM' = S09N00336		**578**		**2,312**	**2,312**
PM S09S00380								
H: Mapsheet No. 1029 - Paseo Cyn : MH #40 to #43	0040/1029-0043/1029	90 DAYS	3/1/1998		223	892	892	892
			Summary for 'PM' = S09S00380		**223**	**892**	**892**	**892**
PM S10N00257								
RODDER PERIODIC:C-1016, R/W S/O LECHUZA DR: FRO	0006/1016-STRUCTURE	60 DAYS	5/21/2009		147	882	882	882
			Summary for 'PM' = S10N00257		**147**	**882**	**882**	**882**
PM S10N00400								
RODDER PERIODIC: C-1029, PASEO CYN RD, FROM MH 3	0036/1029-0038/1029	30 DAYS	12/6/2010		198	2,376	2,376	2,376
			Summary for 'PM' = S10N00400		**198**	**2,376**	**2,376**	**2,376**
PM S10S00002								
R: Mapsheet No. 1029 - Paseo Cyn. : Mh #52 to #50	0050/1029-0052/1029	60 DAYS	1/10/2013		261	1,566	1,566	1,566
			Summary for 'PM' = S10S00002		**261**	**1,566**	**1,566**	**1,566**
PM S10S00003								
R: Mapsheet No. 1029 - La Sonora Dr : MH #55 to #52	0054/1029-0055/1029	180 DAYS	1/1/1998		87	174	174	174
R: Mapsheet No. 1029 - La Sonora Dr : MH #55 to #52	0052/1029-0053/1029	180 DAYS	1/1/1998		179	358	358	358
R: Mapsheet No. 1029 - La Sonora Dr : MH #55 to #52	0053/1029-0054/1029	180 DAYS	1/1/1998		305	610	610	610
			Summary for 'PM' = S10S00003		**571**	**1,142**	**1,142**	**1,142**

C365

Periodics Report for the Trancas Zone

2015 - 2017

DESCRIPTION	PIPE_LOCN	FREQUENC	START DAT	INACTIVE DATE	PIPE LENGTH	2015	2016	2017
PM S10S00552								
R: Mapsheet No.1029 - Raya Del Sol : MH #40 to #42 (3	0040/1029-0041/1029	90 DAYS	9/14/1999		91	364	364	364
R: Mapsheet No.1029 - Raya Del Sol : MH #40 to #42 (3	0041/1029-0042/1029	90 DAYS	9/14/1999		200	800	800	800
			Summary for 'PM' = S10S00552		**291**	**1,164**	**1,164**	**1,164**
PM S10S00702								
R: Mapsheet No. 1029 - Victoria Point : MH #1 to C-1016	0003/1029-0006/1016	60 DAYS	5/5/2003		320	1,920	1,920	1,920
R: Mapsheet No. 1029 - Victoria Point : MH #1 to C-1016	0001/1029-0002/1029	60 DAYS	5/5/2003		110	660	660	660
R: Mapsheet No. 1029 - Victoria Point : MH #1 to C-1016	0002/1029-0003/1029	60 DAYS	5/5/2003		148	888	888	888
			Summary for 'PM' = S10S00702		**578**	**3,468**	**3,468**	**3,468**

Total Pipe Length (ft):	**2,847 (0.54 miles)**		
Grand Total (ft):	**11,490**	**13,802**	**13,802**
Grand Total (mile):	**2.18**	**2.61**	**2.61**
Sewers (count):	**12**	**15**	**15**

C366

Periodics Report for the Uninc. County Area - Las Virgenes Tapia

2015 - 2017

DESCRIPTION	PIPE_LOCN	FREQUENC	START DAT	INACTIVE DATE	PIPE LENGTH	2015	2016	2017
PM S09N00217								
HYDRO PERIODIC: MARKS RD FROM MH 314 TO 312	0313/1118-0371/1118	30 DAYS	4/21/2008		119	1,428	1,428	1,428
HYDRO PERIODIC: MARKS RD FROM MH 314 TO 312	0313/1118-0314/1118	30 DAYS	4/21/2008		67	804	804	804
			Summary for 'PM' = S09N00217		**186**	**2,232**	**2,232**	**2,232**
PM S09N00343								
H: Mapsheet No. 1231 - R/w W/o Topanga Cyn : MH #271	0269/1231-0270/1231	60 DAYS	4/1/2017		30			150
H: Mapsheet No. 1231 - R/w W/o Topanga Cyn : MH #271	0270/1231-0271/1231	60 DAYS	4/1/2017		312			1,560
H: Mapsheet No. 1231 - R/w W/o Topanga Cyn : MH #271	0268/1231-0269/1231	60 DAYS	4/1/2017		222			1,110
			Summary for 'PM' = S09N00343		**564**			**2,820**
PM S09N00346								
H: Mapsheet No. 1091 - (Overflow) R/w N/o Wagon Rd :	0030/1091-0135/1091	60 DAYS	6/13/2017		271			813
			Summary for 'PM' = S09N00346		**271**			**813**
PM S09S00010								
H: Mapsheet No. 1231 - Ulmus : MH #300 to #305 (6 MH	0301/1231-0302/1231	60 DAYS	1/1/1998		316	1,896	1,896	1,896
H: Mapsheet No. 1231 - Ulmus : MH #300 to #305 (6 MH	0302/1231-0303/1231	60 DAYS	1/1/1998		141	846	846	846
H: Mapsheet No. 1231 - Ulmus : MH #300 to #305 (6 MH	0303/1231-0304/1231	60 DAYS	1/1/1998		151	906	906	906
H: Mapsheet No. 1231 - Ulmus : MH #300 to #305 (6 MH	0304/1231-0305/1231	60 DAYS	1/1/1998		202	1,212	1,212	1,212
H: Mapsheet No. 1231 - Ulmus : MH #300 to #305 (6 MH	0300/1231-0301/1231	60 DAYS	1/1/1998		201	1,206	1,206	1,206
			Summary for 'PM' = S09S00010		**1,011**	**6,066**	**6,066**	**6,066**
PM S09S00726								
H: Mapsheet No. 1275 - Coastline Dr : MH #17 to #22 (6	0021/1275-0022/1275	60 DAYS	11/9/2001		239	1,434	1,434	1,434
H: Mapsheet No. 1275 - Coastline Dr : MH #17 to #22 (6	0017/1275-0018/1275	60 DAYS	11/9/2001		357	2,142	2,142	2,142
H: Mapsheet No. 1275 - Coastline Dr : MH #17 to #22 (6	0018/1275-0019/1275	60 DAYS	11/9/2001		322	1,932	1,932	1,932
H: Mapsheet No. 1275 - Coastline Dr : MH #17 to #22 (6	0020/1275-0021/1275	60 DAYS	11/9/2001		233	1,398	1,398	1,398
H: Mapsheet No. 1275 - Coastline Dr : MH #17 to #22 (6	0019/1275-0020/1275	60 DAYS	11/9/2001		318	1,908	1,908	1,908
			Summary for 'PM' = S09S00726		**1,469**	**8,814**	**8,814**	**8,814**

C367

Periodics Report for the Uninc. County Area - Las Virgenes Tapia

2015 - 2017

DESCRIPTION	PIPE_LOCN	FREQUENC	START DAT	INACTIVE DATE	PIPE LENGTH	2015	2016	2017
PM S10C0711								
R: Mapsheet No. 1231 - R/w W/o Topanga Cyn : MH #266	0267/1231-0345/1231	30 DAYS	1/6/2005		53	636	636	636
			Summary for 'PM' = S10C0711		**53**	**636**	**636**	**636**
PM S10N00256								
RODDER PERIODIC: C-1275, CASTLEROCK RD, FROM MH	0058/1275-0059/1275	30 DAYS	4/2/2009		215	2,580	2,580	2,580
RODDER PERIODIC: C-1275, CASTLEROCK RD, FROM MH	0016/1275-0059/1275	30 DAYS	4/2/2009		69	828	828	828
			Summary for 'PM' = S10N00256		**284**	**3,408**	**3,408**	**3,408**
PM S10N00260								
ROD CLEANING: KITTRIDGE ST:C-1189, FROM MH 1 IN C-	0013/1190-0014/1189	60 DAYS	6/4/2009		298	1,788	1,788	1,788
ROD CLEANING: KITTRIDGE ST:C-1189, FROM MH 1 IN C-	0013/1190-0014/1190	60 DAYS	6/4/2009		141	846	846	846
ROD CLEANING: KITTRIDGE ST:C-1189, FROM MH 1 IN C-	0014/1190-0015/1190	60 DAYS	6/4/2009		224	1,344	1,344	1,344
ROD CLEANING: KITTRIDGE ST:C-1189, FROM MH 1 IN C-	0001/1189-0014/1189	60 DAYS	6/4/2009		276	1,656	1,656	1,656
ROD CLEANING: KITTRIDGE ST:C-1189, FROM MH 1 IN C-	0015/1190-0016/1190	60 DAYS	6/4/2009		214	1,284	1,284	1,284
			Summary for 'PM' = S10N00260		**1,153**	**6,918**	**6,918**	**6,918**
PM S10N00406								
R: Mapsheet No. 1231 - Ulmus : MH #300 to #305 (6 MH	0301/1231-0302/1231	60 DAYS	4/25/2012		316	1,896	1,896	1,896
R: Mapsheet No. 1231 - Ulmus : MH #300 to #305 (6 MH	0302/1231-0303/1231	60 DAYS	4/25/2012		141	846	846	846
R: Mapsheet No. 1231 - Ulmus : MH #300 to #305 (6 MH	0303/1231-0304/1231	60 DAYS	4/25/2012		151	906	906	906
R: Mapsheet No. 1231 - Ulmus : MH #300 to #305 (6 MH	0304/1231-0305/1231	60 DAYS	4/25/2012		202	1,212	1,212	1,212
R: Mapsheet No. 1231 - Ulmus : MH #300 to #305 (6 MH	0300/1231-0301/1231	60 DAYS	4/25/2012		201	1,206	1,206	1,206
			Summary for 'PM' = S10N00406		**1,011**	**6,066**	**6,066**	**6,066**
PM S10N00450								
RODDER PERIODIC: C-1270 MH 14 TO C-1231 MH 295, VI	0295/1231-0296/1231	60 DAYS	7/15/2013		144	864	864	864
RODDER PERIODIC: C-1270 MH 14 TO C-1231 MH 295, VI	0014/1270-0015/1270	60 DAYS	7/15/2013		320	1,920	1,920	1,920
RODDER PERIODIC: C-1270 MH 14 TO C-1231 MH 295, VI	0016/1270-0296/1231	60 DAYS	7/15/2013		144	864	864	864
RODDER PERIODIC: C-1270 MH 14 TO C-1231 MH 295, VI	0015/1270-0016/1270	60 DAYS	7/15/2013		340	2,040	2,040	2,040
			Summary for 'PM' = S10N00450		**948**	**5,688**	**5,688**	**5,688**

C368

Periodics Report for the Uninc. County Area - Las Virgenes Tapia

2015 - 2017

DESCRIPTION	PIPE_LOCN	FREQUENC	START DAT	INACTIVE DATE	PIPE LENGTH	2015	2016	2017
PM S10N00456								
RODDER PERIODIC(OVERFLOW): C-1191, R/W N/O OLD S	0088/1191-0089/1191	60 DAYS	2/25/2014		285	1,710	1,710	1,710
RODDER PERIODIC(OVERFLOW): C-1191, R/W N/O OLD S	0087/1191-0088/1191	60 DAYS	2/25/2014		109	654	654	654
			Summary for 'PM' = S10N00456		**394**	**2,364**	**2,364**	**2,364**
PM S10S00014								
R: Mapsheet No. 1120 - R/w S/o Mullholland Hwy : MH #7	0007/1120-0008/1120	120 DAYS	6/1/1998		293	879	879	879
			Summary for 'PM' = S10S00014		**293**	**879**	**879**	**879**
PM S10S00027								
R: Mapsheet No. 1231 - St. Johnswood Dr : MH #327 to #	0315/1231-0325/1231	60 DAYS	3/1/1998		160	960	960	960
R: Mapsheet No. 1231 - St. Johnswood Dr : MH #327 to #	0325/1231-0326/1231	60 DAYS	3/1/1998		138	828	828	828
R: Mapsheet No. 1231 - St. Johnswood Dr : MH #327 to #	0326/1231-0327/1231	60 DAYS	3/1/1998		237	1,422	1,422	1,422
			Summary for 'PM' = S10S00027		**535**	**3,210**	**3,210**	**3,210**
PM S10S00029								
R: Mapsheet No. 1231 - Ambar Drive : MH #324 to #322 (	0322/1231-0323/1231	90 DAYS	4/10/2004		118	472	472	472
R: Mapsheet No. 1231 - Ambar Drive : MH #324 to #322 (	0323/1231-0324/1231	90 DAYS	4/10/2004		223	892	892	892
			Summary for 'PM' = S10S00029		**341**	**1,364**	**1,364**	**1,364**
PM S10S00031								
R: Mapsheet No. 1275 - R/w N/o Coastline Dr : MH #20 to	0029/1275-0030/1275	30 DAYS	1/1/1998		93	1,116	1,116	1,116
R: Mapsheet No. 1275 - R/w N/o Coastline Dr : MH #20 to	0028/1275-0029/1275	30 DAYS	1/1/1998		109	1,308	1,308	1,308
R: Mapsheet No. 1275 - R/w N/o Coastline Dr : MH #20 to	0027/1275-0028/1275	30 DAYS	1/1/1998		17	204	204	204
R: Mapsheet No. 1275 - R/w N/o Coastline Dr : MH #20 to	0026/1275-0027/1275	30 DAYS	1/1/1998		25	300	300	300
R: Mapsheet No. 1275 - R/w N/o Coastline Dr : MH #20 to	0030/1275-0031/1275	30 DAYS	1/1/1998		123	1,476	1,476	1,476
R: Mapsheet No. 1275 - R/w N/o Coastline Dr : MH #20 to	0025/1275-0026/1275	30 DAYS	1/1/1998		100	1,200	1,200	1,200
R: Mapsheet No. 1275 - R/w N/o Coastline Dr : MH #20 to	0020/1275-0025/1275	30 DAYS	1/1/1998		22	264	264	264
			Summary for 'PM' = S10S00031		**489**	**5,868**	**5,868**	**5,868**

C369

Periodics Report for the Uninc. County Area - Las Virgenes Tapia

2015 - 2017

DESCRIPTION	PIPE_LOCN	FREQUENC	START DAT	INACTIVE DATE	PIPE LENGTH	2015	2016	2017
PM S10S00032								
R: Mapsheet No. 1275 - Kingsport : MH #43 to #52 (3 MH	0046/1275-0052/1275	60 DAYS	1/1/1998	1/14/2016	159	954	159	
R: Mapsheet No. 1275 - Kingsport : MH #43 to #52 (3 MH	0043/1275-0046/1275	60 DAYS	1/1/1998	1/14/2016	170	1,020	170	
			Summary for 'PM' = S10S00032		**329**	**1,974**	**329**	
PM S10S00755								
R: Mapsheet No. 1191 - Pet Cementary : MH #92 to #91 (	0091/1191-0092/1191	90 DAYS	8/12/2004	1/3/2018	330	1,320	1,320	1,320
			Summary for 'PM' = S10S00755		**330**	**1,320**	**1,320**	**1,320**
PM S10S00757								
R: Mapsheet No. 1270 - Voltaire Dr : MH #19 to #26 (4 M	0019/1270-0020/1270	120 DAYS	9/20/2004		152	456	456	456
R: Mapsheet No. 1270 - Voltaire Dr : MH #19 to #26 (4 M	0019/1270-0025/1270	120 DAYS	9/20/2004		341	1,023	1,023	1,023
R: Mapsheet No. 1270 - Voltaire Dr : MH #19 to #26 (4 M	0025/1270-0026/1270	120 DAYS	9/20/2004		266	798	798	798
			Summary for 'PM' = S10S00757		**759**	**2,277**	**2,277**	**2,277**

Total Pipe Length (ft):	**10,420 (1.97 miles)**		
Grand Total (ft):	**59,084**	**57,439**	**60,743**
Grand Total (mile):	**11.19**	**10.88**	**11.50**
Sewers (count):	**50**	**50**	**52**

C370

Periodics Report for the Uninc. County Area North

2015 - 2017

DESCRIPTION	PIPE_LOCN	FREQUENC	START DAT	INACTIVE DATE	PIPE LENGTH	2015	2016	2017
PM S09N00056								
H: Mapsheet No. 1887 - Alley N/o Palmdale Blvd : MH #17	0167/1887-0168/1887	60 DAYS	1/1/1998		350	2,100	2,100	2,100
H: Mapsheet No. 1887 - Alley N/o Palmdale Blvd : MH #17	0168/1887-0169/1887	60 DAYS	1/1/1998		350	2,100	2,100	2,100
H: Mapsheet No. 1887 - Alley N/o Palmdale Blvd : MH #17	0169/1887-0170/1887	60 DAYS	1/1/1998		264	1,584	1,584	1,584
			Summary for 'PM' = S09N00056		**964**	**5,784**	**5,784**	**5,784**
PM S09N00057								
H: Mapsheet No. 1887 - 10th St West : MH #167 to #163	0165/1887-0167/1887	60 DAYS	1/1/1998		180	1,080	1,080	1,080
H: Mapsheet No. 1887 - 10th St West : MH #167 to #163	0163/1887-0164/1887	60 DAYS	1/1/1998		312	1,872	1,872	1,872
H: Mapsheet No. 1887 - 10th St West : MH #167 to #163	0164/1887-0165/1887	60 DAYS	1/1/1998		305	1,830	1,830	1,830
			Summary for 'PM' = S09N00057		**797**	**4,782**	**4,782**	**4,782**
PM S09N00125								
H: Mapsheet No. 1887 - 11th St West : MH #138 to #135	0134/1887-0135/1887	60 DAYS	1/5/2002		323	1,938	1,938	1,938
H: Mapsheet No. 1887 - 11th St West : MH #138 to #135	0134/1887-0138/1887	60 DAYS	1/5/2002		117	702	702	702
			Summary for 'PM' = S09N00125		**440**	**2,640**	**2,640**	**2,640**
PM S10CR0379								
RP: Mapsheet No.1720-Ringstem : Mh 25 to Mh 20	0020/1720-0021/1720	18 MONTHS	1/27/2004		279	279	279	
RP: Mapsheet No.1720-Ringstem : Mh 25 to Mh 20	0022/1720-0023/1720	18 MONTHS	1/27/2004		267	267	267	
RP: Mapsheet No.1720-Ringstem : Mh 25 to Mh 20	0024/1720-0025/1720	18 MONTHS	1/27/2004		227	227	227	
RP: Mapsheet No.1720-Ringstem : Mh 25 to Mh 20	0021/1720-0022/1720	18 MONTHS	1/27/2004		248	248	248	
RP: Mapsheet No.1720-Ringstem : Mh 25 to Mh 20	0023/1720-0024/1720	18 MONTHS	1/27/2004		330	330	330	
			Summary for 'PM' = S10CR0379		**1,351**	**1,351**	**1,351**	
PM S10N00004								
R: Mapsheet No. 1720 - 67th St West : MH #19 to #15 (5	0017/1720-0018/1720	30 DAYS	10/19/2005		316	3,792	3,792	3,792
R: Mapsheet No. 1720 - 67th St West : MH #19 to #15 (5	0015/1720-0016/1720	30 DAYS	10/19/2005		325	3,900	3,900	3,900
R: Mapsheet No. 1720 - 67th St West : MH #19 to #15 (5	0018/1720-0448/1720	30 DAYS	10/19/2005		212	2,544	2,544	2,544
R: Mapsheet No. 1720 - 67th St West : MH #19 to #15 (5	0016/1720-0017/1720	30 DAYS	10/19/2005		287	3,444	3,444	3,444
			Summary for 'PM' = S10N00004		**1,140**	**13,680**	**13,680**	**13,680**

C371

Periodics Report for the Uninc. County Area North

2015 - 2017

DESCRIPTION	PIPE_LOCN	FREQUENC	START DAT	INACTIVE DATE	PIPE LENGTH	2015	2016	2017
PM S10N00052								
R: Mapsheet No. 1887 - Ocotillo Dr : MH #115 to #101 (1	0113/1887-0114/1887	90 DAYS	1/1/1998		366	1,464	1,464	1,464
R: Mapsheet No. 1887 - Ocotillo Dr : MH #115 to #101 (1	0114/1887-0115/1887	90 DAYS	1/1/1998		276	1,104	1,104	1,104
R: Mapsheet No. 1887 - Ocotillo Dr : MH #115 to #101 (1	0111/1887-0112/1887	90 DAYS	1/1/1998		341	1,364	1,364	1,364
R: Mapsheet No. 1887 - Ocotillo Dr : MH #115 to #101 (1	0112/1887-0113/1887	90 DAYS	1/1/1998		308	1,232	1,232	1,232
R: Mapsheet No. 1887 - Ocotillo Dr : MH #115 to #101 (1	0107/1887-0108/1887	90 DAYS	1/1/1998		247	988	988	988
R: Mapsheet No. 1887 - Ocotillo Dr : MH #115 to #101 (1	0103/1887-0105/1887	90 DAYS	1/1/1998		242	968	968	968
R: Mapsheet No. 1887 - Ocotillo Dr : MH #115 to #101 (1	0105/1887-0106/1887	90 DAYS	1/1/1998		330	1,320	1,320	1,320
R: Mapsheet No. 1887 - Ocotillo Dr : MH #115 to #101 (1	0102/1887-0103/1887	90 DAYS	1/1/1998		295	1,180	1,180	1,180
R: Mapsheet No. 1887 - Ocotillo Dr : MH #115 to #101 (1	0106/1887-0107/1887	90 DAYS	1/1/1998		370	1,480	1,480	1,480
R: Mapsheet No. 1887 - Ocotillo Dr : MH #115 to #101 (1	0101/1887-0102/1887	90 DAYS	1/1/1998		201	804	804	804
R: Mapsheet No. 1887 - Ocotillo Dr : MH #115 to #101 (1	0108/1887-0109/1887	90 DAYS	1/1/1998		277	1,108	1,108	1,108
R: Mapsheet No. 1887 - Ocotillo Dr : MH #115 to #101 (1	0109/1887-0110/1887	90 DAYS	1/1/1998		298	1,192	1,192	1,192
R: Mapsheet No. 1887 - Ocotillo Dr : MH #115 to #101 (1	0110/1887-0111/1887	90 DAYS	1/1/1998		289	1,156	1,156	1,156
			Summary for 'PM' = S10N00052		**3,840**	**15,360**	**15,360**	**15,360**
PM S10N00053								
R: Mapsheet No. 1887 - Sagetree St : MH #149 to #151 (	0150/1887-0151/1887	60 DAYS	1/1/1998		357	2,142	2,142	2,142
R: Mapsheet No. 1887 - Sagetree St : MH #149 to #151 (	0149/1887-0150/1887	60 DAYS	1/1/1998		200	1,200	1,200	1,200
			Summary for 'PM' = S10N00053		**557**	**3,342**	**3,342**	**3,342**
PM S10N00054								
R: Mapsheet No. 1887 - Yucca Tree St : MH #145 to #143	0144/1887-0145/1887	60 DAYS	1/1/1998		319	1,914	1,914	1,914
R: Mapsheet No. 1887 - Yucca Tree St : MH #145 to #143	0143/1887-0144/1887	60 DAYS	1/1/1998		296	1,776	1,776	1,776
			Summary for 'PM' = S10N00054		**615**	**3,690**	**3,690**	**3,690**

C372

Periodics Report for the Uninc. County Area North

2015 - 2017

DESCRIPTION	PIPE_LOCN	FREQUENC	START DAT	INACTIVE DATE	PIPE LENGTH	2015	2016	2017
PM S10N00109								
R: Mapsheet No. 1720 - Ave L-12 : MH #15 to #42 (5 MHs	0030/1720-0031/1720	30 DAYS	6/14/1999		410	4,920	4,920	4,920
R: Mapsheet No. 1720 - Ave L-12 : MH #15 to #42 (5 MHs	0025/1720-0031/1720	30 DAYS	6/14/1999		306	3,672	3,672	3,672
R: Mapsheet No. 1720 - Ave L-12 : MH #15 to #42 (5 MHs	0015/1720-0025/1720	30 DAYS	6/14/1999		279	3,348	3,348	3,348
R: Mapsheet No. 1720 - Ave L-12 : MH #15 to #42 (5 MHs	0030/1720-0042/1720	30 DAYS	6/14/1999		262	3,144	3,144	3,144
			Summary for 'PM' = S10N00109		**1,257**	**15,084**	**15,084**	**15,084**
PM S10N00122								
R: Mapsheet No. 1887 - Desert View Dr : MH #180 to #17	0177/1887-0178/1887	90 DAYS	8/28/2001		368	1,472	1,472	1,472
R: Mapsheet No. 1887 - Desert View Dr : MH #180 to #17	0178/1887-0179/1887	90 DAYS	8/28/2001		303	1,212	1,212	1,212
R: Mapsheet No. 1887 - Desert View Dr : MH #180 to #17	0179/1887-0180/1887	90 DAYS	8/28/2001		275	1,100	1,100	1,100
			Summary for 'PM' = S10N00122		**946**	**3,784**	**3,784**	**3,784**
PM S10N00195								
R: Mapsheet No. 1887 - R/w N/o Dianron Rd : MH # 201 t	0200/1887-0201/1887	30 DAYS	7/2/2004		305	3,660	3,660	3,660
R: Mapsheet No. 1887 - R/w N/o Dianron Rd : MH # 201 t	0173/1887-0200/1887	30 DAYS	7/2/2004		195	2,340	2,340	2,340
			Summary for 'PM' = S10N00195		**500**	**6,000**	**6,000**	**6,000**
PM S10N00197								
R: Mapsheet No. 1887 - Deer Run Rd : MH #87 to #89 (3	0088/1887-0089/1887	30 DAYS	9/3/2004		297	3,564	3,564	3,564
R: Mapsheet No. 1887 - Deer Run Rd : MH #87 to #89 (3	0087/1887-0088/1887	30 DAYS	9/3/2004		280	3,360	3,360	3,360
			Summary for 'PM' = S10N00197		**577**	**6,924**	**6,924**	**6,924**
PM S10N00222								
R: Mapsheet No. 1887 - Juniper Tree : MH #129 to #132 (	0131/1887-0132/1887	60 DAYS	4/11/2007		260	1,560	1,560	1,560
R: Mapsheet No. 1887 - Juniper Tree : MH #129 to #132 (	0130/1887-0131/1887	60 DAYS	4/11/2007		321	1,926	1,926	1,926
R: Mapsheet No. 1887 - Juniper Tree : MH #129 to #132 (	0129/1887-0130/1887	60 DAYS	4/11/2007		289	1,734	1,734	1,734
			Summary for 'PM' = S10N00222		**870**	**5,220**	**5,220**	**5,220**

C373

Periodics Report for the Uninc. County Area North

2015 - 2017

DESCRIPTION	PIPE_LOCN	FREQUENC	START DAT	INACTIVE DATE	PIPE LENGTH	2015	2016	2017
PM S10N00249								
R: Mapsheet No. 1887 - Ave P-14 : MH #158 to #165 (3	0158/1887-0159/1887	30 DAYS	10/23/2008		286	3,432	3,432	3,432
R: Mapsheet No. 1887 - Ave P-14 : MH #158 to #165 (3	0159/1887-0165/1887	30 DAYS	10/23/2008		276	3,312	3,312	3,312
			Summary for 'PM' = S10N00249		**562**	**6,744**	**6,744**	**6,744**

Total Pipe Length (ft):	**14,416 (2.73 miles)**		
Grand Total (ft):	**94,385**	**94,385**	**93,034**
Grand Total (mile):	**17.88**	**17.88**	**17.62**
Sewers (count):	**50**	**50**	**45**

C374

Periodics Report for the Uninc. County Area - N W

2015 - 2017

DESCRIPTION	PIPE_LOCN	FREQUENC	START DAT	INACTIVE DATE	PIPE LENGTH	2015	2016	2017
PM S08N00003								
SPN: Sewer Siphon No. 1 on Mapsheet No. 1216 : MH #11	0114/1216-0115/1216	30 DAYS	3/1/2001		375	4,500	4,500	4,500
Summary for 'PM' = S08N00003					**375**	**4,500**	**4,500**	**4,500**
PM S09N00001								
H: Mapsheet No. 1256 - R/w N/o Magic Mtn Pkwy : MH #4	0040/1256-0041/1256	30 DAYS	1/1/1998		300	3,600	3,600	3,600
H: Mapsheet No. 1256 - R/w N/o Magic Mtn Pkwy : MH #4	0040/1256-0043/1256	30 DAYS	1/1/1998		244	2,928	2,928	2,928
H: Mapsheet No. 1256 - R/w N/o Magic Mtn Pkwy : MH #4	0041/1256-0042/1256	30 DAYS	1/1/1998		145	1,740	1,740	1,740
H: Mapsheet No. 1256 - R/w N/o Magic Mtn Pkwy : MH #4	0042/1256-TRNK/1256	30 DAYS	1/1/1998		237	2,844	2,844	2,844
Summary for 'PM' = S09N00001					**926**	**11,112**	**11,112**	**11,112**
PM S09N00002								
H: Mapsheet No. 1256 - The Old Road : MH #130 to #135	0134/1256-0135/1256	30 DAYS	1/1/1998		229	2,748	2,748	2,748
H: Mapsheet No. 1256 - The Old Road : MH #130 to #135	0130/1256-0131/1256	30 DAYS	1/1/1998		258	3,096	3,096	3,096
H: Mapsheet No. 1256 - The Old Road : MH #130 to #135	0131/1256-0132/1256	30 DAYS	1/1/1998		250	3,000	3,000	3,000
H: Mapsheet No. 1256 - The Old Road : MH #130 to #135	0133/1256-0134/1256	30 DAYS	1/1/1998		114	1,368	1,368	1,368
H: Mapsheet No. 1256 - The Old Road : MH #130 to #135	0132/1256-0133/1256	30 DAYS	1/1/1998		166	1,992	1,992	1,992
Summary for 'PM' = S09N00002					**1,017**	**12,204**	**12,204**	**12,204**
PM S09N00003								
H: Mapsheet No. 1258 - Keats Lane : MH #225 to #152 (4	0152/1258-0223/1258	90 DAYS	1/1/1998		290	1,160	1,160	1,160
H: Mapsheet No. 1258 - Keats Lane : MH #225 to #152 (4	0223/1258-0224/1258	90 DAYS	1/1/1998		292	1,168	1,168	1,168
H: Mapsheet No. 1258 - Keats Lane : MH #225 to #152 (4	0224/1258-0225/1258	90 DAYS	1/1/1998		290	1,160	1,160	1,160
Summary for 'PM' = S09N00003					**872**	**3,488**	**3,488**	**3,488**

C375

Periodics Report for the Uninc. County Area - N W

2015 - 2017

DESCRIPTION	PIPE_LOCN	FREQUENC	START DAT	INACTIVE DATE	PIPE LENGTH	2015	2016	2017
PM S09N00132								
H: Mapsheet No. 1298 - Chiquella Lane : MH #14 to #9 (6	0009/1298-0010/1298	60 DAYS	2/24/2002		253	1,518	1,518	1,518
H: Mapsheet No. 1298 - Chiquella Lane : MH #14 to #9 (6	0012/1298-0013/1298	60 DAYS	2/24/2002		237	1,422	1,422	1,422
H: Mapsheet No. 1298 - Chiquella Lane : MH #14 to #9 (6	0011/1298-0012/1298	60 DAYS	2/24/2002		294	1,764	1,764	1,764
H: Mapsheet No. 1298 - Chiquella Lane : MH #14 to #9 (6	0010/1298-0011/1298	60 DAYS	2/24/2002		270	1,620	1,620	1,620
H: Mapsheet No. 1298 - Chiquella Lane : MH #14 to #9 (6	0013/1298-0014/1298	60 DAYS	2/24/2002		96	576	576	576
			Summary for 'PM' = S09N00132		**1,150**	**6,900**	**6,900**	**6,900**
PM S09N00218								
HYDRO PERIODIC: C-1258 R/W N/O CONSTITUTION AVE	0170/1258-0669/1258	60 DAYS	1/2/2009		67	402	402	402
HYDRO PERIODIC: C-1258 R/W N/O CONSTITUTION AVE	0671/1258-0674/1258	60 DAYS	1/2/2009		120	720	720	720
HYDRO PERIODIC: C-1258 R/W N/O CONSTITUTION AVE	0669/1258-0670/1258	60 DAYS	1/2/2009		156	936	936	936
HYDRO PERIODIC: C-1258 R/W N/O CONSTITUTION AVE	0670/1258-0671/1258	60 DAYS	1/2/2009		102	612	612	612
			Summary for 'PM' = S09N00218		**445**	**2,670**	**2,670**	**2,670**
PM S09N00220								
HYDRO PERIODIC: C-1258 R/W N/O CONSTITUTION AVE	0672/1258-0673/1258	60 DAYS	1/2/2009		240	1,440	1,440	1,440
HYDRO PERIODIC: C-1258 R/W N/O CONSTITUTION AVE	0671/1258-0672/1258	60 DAYS	1/2/2009		273	1,638	1,638	1,638
			Summary for 'PM' = S09N00220		**513**	**3,078**	**3,078**	**3,078**
PM S10N00191								
R: Mapsheet No. 1214 - R/w S/o Parker Road : MH #41 to	0040/1214-0041/1214	90 DAYS	4/29/2004		167	668	668	668
R: Mapsheet No. 1214 - R/w S/o Parker Road : MH #41 to	0039/1214-0040/1214	90 DAYS	4/29/2004		201	804	804	804
			Summary for 'PM' = S10N00191		**368**	**1,472**	**1,472**	**1,472**
PM S10N00215								
R: Mapsheet No. 1214 - Lake Hughes Rd : MH #116 to #1	0115/1214-0142/1214	60 DAYS	7/31/2006		157	942	942	942
R: Mapsheet No. 1214 - Lake Hughes Rd : MH #116 to #1	0115/1214-0116/1214	60 DAYS	7/31/2006		286	1,716	1,716	1,716
			Summary for 'PM' = S10N00215		**443**	**2,658**	**2,658**	**2,658**

C376

Periodics Report for the Uninc. County Area - N W

2015 - 2017

DESCRIPTION	PIPE_LOCN	FREQUENC	START DAT	INACTIVE DATE	PIPE LENGTH	2015	2016	2017
PM S10N00234								
RODDER PERIODIC: C-1258, CONSTITUTION AVE: 1ST M	0169/1258-0170/1258	30 DAYS	1/1/2008		317	3,804	3,804	3,804
Summary for 'PM' = S10N00234					**317**	**3,804**	**3,804**	**3,804**
PM S10N00258								
R: Mapsheet No. 1214 - Lake Hughes Rd: MH #126 to #12	0126/1214-0127/1214	30 DAYS	5/19/2009		142	1,704	1,704	1,704
Summary for 'PM' = S10N00258					**142**	**1,704**	**1,704**	**1,704**
PM S10N00402								
RODDER PERIODIC: C-1258, STEVENSONS RANCH PKWY,	0728/1258-0727/1258	60 DAYS	4/9/2011		43	258	258	258
RODDER PERIODIC: C-1258, STEVENSONS RANCH PKWY,	0729/1258-0728/1258	60 DAYS	4/9/2011		252	1,512	1,512	1,512
RODDER PERIODIC: C-1258, STEVENSONS RANCH PKWY,	0727/1258-0093/1258	60 DAYS	4/9/2011		151	906	906	906
Summary for 'PM' = S10N00402					**446**	**2,676**	**2,676**	**2,676**
Total Pipe Length (ft):					**7,014 (1.33 miles)**			
Grand Total (ft):						**56,266**	**56,266**	**56,266**
Grand Total (mile):						**10.66**	**10.66**	**10.66**
Sewers (count):						**33**	**33**	**33**

C377

Periodics Report for the Uninc. County Area South

2015 - 2017

DESCRIPTION	PIPE_LOCN	FREQUENC	START DAT	INACTIVE DATE	PIPE LENGTH	2015	2016	2017
PM S08E00001								
SPH: Sewer Siphon No. 1 on Mapsheet No. 1906 :MH #17	0016/1906-0017/1906	60 DAYS	1/1/1998		563	3,378	3,378	3,378
			Summary for 'PM' = S08E00001		**563**	**3,378**	**3,378**	**3,378**
PM S08E00002								
SPH: Sewer Siphon No. 1 on Mapsheet No. 2016 : MH #10	0101/2016-0102/2016	60 DAYS	1/1/1998		71	426	426	426
			Summary for 'PM' = S08E00002		**71**	**426**	**426**	**426**
PM S08E00003								
SPH: Sewer Siphon No. 1 on Mapsheet No. 2020 :T\L S\O	0502/2020-TRNK/2020	60 DAYS	1/1/1998		63	378	378	378
			Summary for 'PM' = S08E00003		**63**	**378**	**378**	**378**
PM S08E00007								
SPH: Sewer Siphon No. 2 on Mapsheet No. 2074 : MH # 1	0195/2074-0196/2074	60 DAYS	1/1/1998		22	132	132	132
			Summary for 'PM' = S08E00007		**22**	**132**	**132**	**132**
PM S08E00011								
SPH: Sewer Siphon No.3 on Mapsheet No.2121 : MH# 269	0269/2121-0270/2121	60 DAYS	1/1/1998		134	804	804	804
			Summary for 'PM' = S08E00011		**134**	**804**	**804**	**804**
PM S08E00012								
SPH: Sewer Siphon No. 1 on Mapsheet No. 2124 : Last M	0050/2123-0182/2124	60 DAYS	1/1/1998		100	600	600	600
			Summary for 'PM' = S08E00012		**100**	**600**	**600**	**600**
PM S08E00018								
SPH: Sewer Siphon No. 1 on Mapsheet No. 2216 : MH #43	0431/2216-0432/2216	60 DAYS	1/1/1998		56	336	336	336
			Summary for 'PM' = S08E00018		**56**	**336**	**336**	**336**
PM S08E00020								
SPH: Sewer Siphon No. 1 on Mapsheet No. 2217 : MH #28	0282/2217-0283/2217	60 DAYS	1/1/1998		112	672	672	672
			Summary for 'PM' = S08E00020		**112**	**672**	**672**	**672**

C378

Periodics Report for the Uninc. County Area South

2015 - 2017

DESCRIPTION	PIPE_LOCN	FREQUENC	START DAT	INACTIVE DATE	PIPE LENGTH	2015	2016	2017
PM S08E00023								
SPH: Sewer Siphon No. 1 on Mapsheet No. 2257 : MH #18	0188/2257-0189/2257	60 DAYS	1/1/1998		80	480	480	480
			Summary for 'PM' = S08E00023		**80**	**480**	**480**	**480**
PM S08E00024								
SPH: Sewer Siphon No. 1 on Mapsheet No. 2260 : MH #37	0375/2260-0376/2260	60 DAYS	1/1/1998		117	702	702	702
			Summary for 'PM' = S08E00024		**117**	**702**	**702**	**702**
PM S08E00027								
SPH: Sewer Siphon No. 1 on Mapsheet No. 2304 : MH #19	0197/2304-0198/2304	60 DAYS	1/1/1998		100	600	600	600
			Summary for 'PM' = S08E00027		**100**	**600**	**600**	**600**
PM S08E00033								
SPH: Sewer Siphon No. 2 on Mapsheet No. 2347 : MH #50	0502/2347-0503/2347	60 DAYS	1/1/1998		185	1,110	1,110	1,110
			Summary for 'PM' = S08E00033		**185**	**1,110**	**1,110**	**1,110**
PM S08E00034								
SPH: Sewer Siphon No. 1 on Mapsheet No. 2386 : MH #20	0205/2386-0206/2386	60 DAYS	1/1/1998		118	708	708	708
			Summary for 'PM' = S08E00034		**118**	**708**	**708**	**708**
PM S08E00036								
SPH: Sewer Siphon No. 2 on Mapsheet No. 2216 : MH# 4	0440/2216-0441/2216	60 DAYS	12/17/1998		39	234	234	234
			Summary for 'PM' = S08E00036		**39**	**234**	**234**	**234**
PM S08P00020								
SPH: Sewer Siphon No. 2 on Mapsheet No. 2024 : Mh 765	0765/2024-0766/2024	90 DAYS	7/1/1997		47	188	188	188
			Summary for 'PM' = S08P00020		**47**	**188**	**188**	**188**
PM S08P00030								
SPH: Sewer Siphon No. 1 on Mapsheet No. 2075 : Mh 154	0154/2075-0155/2075	90 DAYS	7/1/1997		383	1,532	1,532	1,532
			Summary for 'PM' = S08P00030		**383**	**1,532**	**1,532**	**1,532**

C379

Periodics Report for the Uninc. County Area South

2015 - 2017

DESCRIPTION	PIPE_LOCN	FREQUENC	START DAT	INACTIVE DATE	PIPE LENGTH	2015	2016	2017
PM S08P00031								
SPH: Sewer Siphon No. 1 on Mapsheet No. 2076 : Mh 27 t	0027/2076-0028/2076	90 DAYS	7/1/1997		57	228	228	228
			Summary for 'PM' = S08P00031		**57**	**228**	**228**	**228**
PM S08P00032								
SPH: Sewer Siphon No. 2 on Mapsheet No. 2076 : Mh 110	0110/2076-0111/2076	90 DAYS	7/1/1997		62	248	248	248
			Summary for 'PM' = S08P00032		**62**	**248**	**248**	**248**
PM S08P00033								
SPH: Sewer Siphon No. 1 on Mapsheet No. 2077 : Mh 20 t	0020/2077-0025/2077	60 DAYS	7/1/1997		40	240	240	240
			Summary for 'PM' = S08P00033		**40**	**240**	**240**	**240**
PM S08P00035								
SPH: Sewer Siphon No. 3 on Mapsheet No. 2077 : MH 475	0475/2077-0490/2077	90 DAYS	7/1/1997		50	200	200	200
			Summary for 'PM' = S08P00035		**50**	**200**	**200**	**200**
PM S08P00036								
SPH: Sewer Siphon No. 4 on Mapsheet No. 2077 : Mh 268	0268/2077-0270/2077	90 DAYS	7/1/1997		78	312	312	312
			Summary for 'PM' = S08P00036		**78**	**312**	**312**	**312**
PM S08P00041								
SPH: Sewer Siphon No. 5 on Mapsheet No. 2078 : Mh 206	0206/2078-0207/2078	90 DAYS	9/1/1997		120	480	480	480
			Summary for 'PM' = S08P00041		**120**	**480**	**480**	**480**
PM S08P00045								
SPH: Sewer Siphon No. 3 on Mapsheet No. 2079 : Mh 478	0478/2079-0479/2079	90 DAYS	9/1/1997		71	1,104	1,104	1,104
			Summary for 'PM' = S08P00045		**71**	**1,104**	**1,104**	**1,104**
PM S08P00046								
SPH: Sewer Siphon No. 4 on Mapsheet No. 2079 : MH #27	0273/2079-0274/2079	90 DAYS	9/1/1997		139	556	556	556
			Summary for 'PM' = S08P00046		**139**	**556**	**556**	**556**

C380

Periodics Report for the Uninc. County Area South

2015 - 2017

DESCRIPTION	PIPE_LOCN	FREQUENC	START DAT	INACTIVE DATE	PIPE LENGTH	2015	2016	2017
PM S08P00047								
SPH: Sewer Siphon No. 1 on Mapsheet No. 2080 : MH #77	0077/2080-0078/2080	90 DAYS	9/1/1997		218	872	872	872
Summary for 'PM' = S08P00047					**218**	**872**	**872**	**872**
PM S08P00053								
SPH: Sewer Siphon No. 1 on Mapsheet No. 2129 : Mh 96 t	0096/2129-0097/2129	90 DAYS	9/1/1997		48	192	192	192
Summary for 'PM' = S08P00053					**48**	**192**	**192**	**192**
PM S08S00001								
SPH : Sewer Siphon No. 1 on Mapsheet No. 1592 : MH #1	0116/1592-0122/1592	60 DAYS	1/1/1998		33	198	198	198
SPH : Sewer Siphon No. 1 on Mapsheet No. 1592 : MH #1	0122/1592-0124/1592	60 DAYS	1/1/1998		108	648	648	648
SPH : Sewer Siphon No. 1 on Mapsheet No. 1592 : MH #1	0123/1592-0124/1592	60 DAYS	1/1/1998		36	216	216	216
SPH : Sewer Siphon No. 1 on Mapsheet No. 1592 : MH #1	0120/1592-0123/1592	60 DAYS	1/1/1998		57	342	342	342
Summary for 'PM' = S08S00001					**234**	**1,404**	**1,404**	**1,404**
PM S08S00002								
SPH : Sewer Siphon No. 1 on Mapsheet No. 1591 : Mh 103	0103/1591-TRNK/1591	60 DAYS	1/1/1998		463	2,778	2,778	2,778
Summary for 'PM' = S08S00002					**463**	**2,778**	**2,778**	**2,778**
PM S08S00005								
SPH : Sewer Siphon No. 3 on Mapsheet No. 1593 : MH #4	0046/1593-0047/1593	60 DAYS	1/1/1998		121	726	726	726
Summary for 'PM' = S08S00005					**121**	**726**	**726**	**726**
PM S08S00007								
SPH : Siphon No. 1 on Mapsheet No. 1700 - Normandie Av	0036/1700-0305/1700	60 DAYS	1/1/1998		217	1,302	1,302	1,302
SPH : Siphon No. 1 on Mapsheet No. 1700 - Normandie Av	0174/1700-0305/1700	60 DAYS	1/1/1998		86	516	516	516
Summary for 'PM' = S08S00007					**303**	**1,818**	**1,818**	**1,818**

C381

Periodics Report for the Uninc. County Area South

2015 - 2017

DESCRIPTION	PIPE_LOCN	FREQUENC	START DAT	INACTIVE DATE	PIPE LENGTH	2015	2016	2017
PM S08S00008								
SPH : Sewer Siphon No. 1 on Mapsheet No. 1704 : MH #5	0055/1704-0056/1704	90 DAYS	1/1/1998		88	352	352	352
SPH : Sewer Siphon No. 1 on Mapsheet No. 1704 : MH #5	0054/1704-0055/1704	90 DAYS	1/1/1998		104	416	416	416
			Summary for 'PM' = S08S00008		**192**	**768**	**768**	**768**
PM S08S00011								
SPH : Sewer Siphon No. 1 on Mapsheet No. 1755 : MH #5	0057/1755-0058/1755	60 DAYS	8/28/2001		108	648	648	648
SPH : Sewer Siphon No. 1 on Mapsheet No. 1755 : MH #5	0056/1755-0057/1755	60 DAYS	8/28/2001		101	606	606	606
			Summary for 'PM' = S08S00011		**209**	**1,254**	**1,254**	**1,254**
PM S08S00021								
SPH : Sewer Siphon No. 1 on Mapsheet No. 1867 : MH #5	0058/1867-0059/1867	60 DAYS	8/28/2001		109	654	654	654
			Summary for 'PM' = S08S00021		**109**	**654**	**654**	**654**
PM S08S00028								
SPH : Sewer Siphon No. 1 on Mapsheet No. 1809 : MH #4	0044/1809-0045/1809	90 DAYS	3/1/2001		67	268	268	268
			Summary for 'PM' = S08S00028		**67**	**268**	**268**	**268**
PM S08S00029								
SPH : Sewer Siphon No. 2 on Mapsheet No. 1814 : MH #2	0226/1814-0227/1814	60 DAYS	1/23/2006		73	438	438	438
			Summary for 'PM' = S08S00029		**73**	**438**	**438**	**438**
PM S09C00002								
H: Mapsheet No. 1860 - S/S 1st St : Mh 103 TO 105 (120	0103/1860-0104/1860	120 DAYS	9/24/1997		263	789	789	789
H: Mapsheet No. 1860 - S/S 1st St : Mh 103 TO 105 (120	0104/1860-0105/1860	120 DAYS	9/24/1997		325	975	975	975
			Summary for 'PM' = S09C00002		**588**	**1,764**	**1,764**	**1,764**

C382

Periodics Report for the Uninc. County Area South

2015 - 2017

DESCRIPTION	PIPE_LOCN	FREQUENC	START DAT	INACTIVE DATE	PIPE LENGTH	2015	2016	2017
PM S09C00005								
H: Mapsheet No. 1861 - McDonnell Ave.From Mh 69 to T/L	0127/1861-0128/1861	120 DAYS	7/9/1997		270	810	810	810
H: Mapsheet No. 1861 - McDonnell Ave.From Mh 69 to T/L	0126/1861-TRNK/1861	120 DAYS	7/9/1997		354	1,062	1,062	1,062
H: Mapsheet No. 1861 - McDonnell Ave.From Mh 69 to T/L	0126/1861-0127/1861	120 DAYS	7/9/1997		183	549	549	549
H: Mapsheet No. 1861 - McDonnell Ave.From Mh 69 to T/L	0067/1861-0128/1861	120 DAYS	7/9/1997		262	786	786	786
H: Mapsheet No. 1861 - McDonnell Ave.From Mh 69 to T/L	0067/1861-0069/1861	120 DAYS	7/9/1997		50	150	150	150
			Summary for 'PM' = S09C00005		**1,119**	**3,357**	**3,357**	**3,357**
PM S09C01002								
H: Mapsheet No. 1860 - Record Ave : Mh 295 to T/L South	0296/1860-TRNK/1860	120 DAYS	9/24/1997		303	909	909	909
H: Mapsheet No. 1860 - Record Ave : Mh 295 to T/L South	0295/1860-0296/1860	120 DAYS	9/24/1997		330	990	990	990
			Summary for 'PM' = S09C01002		**633**	**1,899**	**1,899**	**1,899**
PM S09C01003								
H: Mapsheet No. 1860 - R/W E/O Bonnie Beach Pl : Mh 44	0440/1860-0441/1860	150 DAYS	10/8/1997		136	272	408	272
H: Mapsheet No. 1860 - R/W E/O Bonnie Beach Pl : Mh 44	0441/1860-0452/1860	150 DAYS	10/8/1997		291	582	873	582
			Summary for 'PM' = S09C01003		**427**	**854**	**1,281**	**854**
PM S09C01004								
H: Mapsheet No. 1861 - Duncan Ave: From Mh 133 to T/L	0134/1861-TRNK/1861	150 DAYS	7/9/1997		170	510	340	340
H: Mapsheet No. 1861 - Duncan Ave: From Mh 133 to T/L	0133/1861-0134/1861	150 DAYS	7/9/1997		335	1,005	670	670
			Summary for 'PM' = S09C01004		**505**	**1,515**	**1,010**	**1,010**
PM S09C01064								
H: Mapsheet No. 2129 - Valley View Ave : Mh 319 to 54(C-	0054/2130-0319/2129	150 DAYS	9/4/1997		356	712	712	1,068
			Summary for 'PM' = S09C01064		**356**	**712**	**712**	**1,068**

C383

Periodics Report for the Uninc. County Area South

2015 - 2017

DESCRIPTION	PIPE_LOCN	FREQUENC	START DAT	INACTIVE DATE	PIPE LENGTH	2015	2016	2017
PM S09C01069								
H: Mapsheet No. 2129 - R/W W/O Parise Dr. From Mh T/L	0151/2129-0174/2129	90 DAYS	12/16/2014		330	1,320	1,320	1,320
H: Mapsheet No. 2129 - R/W W/O Parise Dr. From Mh T/L	0175/2129-0176/2129	90 DAYS	12/16/2014		280	1,120	1,120	1,120
H: Mapsheet No. 2129 - R/W W/O Parise Dr. From Mh T/L	0176/2129-TRNK/2129	90 DAYS	12/16/2014		30	120	120	120
H: Mapsheet No. 2129 - R/W W/O Parise Dr. From Mh T/L	0174/2129-0175/2129	90 DAYS	12/16/2014		350	1,400	1,400	1,400
			Summary for 'PM' = S09C01069		**990**	**3,960**	**3,960**	**3,960**
PM S09C01100								
H: Mapsheet No. 1860 - Record Ave : MH #292 to #756(C	0292/1860-0782/1860	120 DAYS	9/28/1997		266	798	798	798
H: Mapsheet No. 1860 - Record Ave : MH #292 to #756(C	0782/1860-0756/1859	120 DAYS	9/28/1997		321	963	963	963
			Summary for 'PM' = S09C01100		**587**	**1,761**	**1,761**	**1,761**
PM S09C02001								
H: Mapsheet No. 1859 - Blanchard St : Mh 1108 to 861 (9	0861/1859-1111/1859	90 DAYS	6/2/2009		137	548	548	548
H: Mapsheet No. 1859 - Blanchard St : Mh 1108 to 861 (9	1108/1859-1111/1859	90 DAYS	6/2/2009		205	820	820	820
			Summary for 'PM' = S09C02001		**342**	**1,368**	**1,368**	**1,368**
PM S09C02002								
H: Mapsheet No. 1859 - City Terrace Dr : MH #121 to #12	0121/1859-0122/1859	90 DAYS	7/12/2007		255	1,020	1,020	1,020
H: Mapsheet No. 1859 - City Terrace Dr : MH #121 to #12	0122/1859-0123/1859	90 DAYS	7/12/2007		89	356	356	356
			Summary for 'PM' = S09C02002		**344**	**1,376**	**1,376**	**1,376**
PM S09C02006								
H: Mapsheet No. 1860 - Ford Blvd : Mh 613 to 620 (120 D	0618/1860-0619/1860	120 DAYS	9/24/1997		332	996	996	996
H: Mapsheet No. 1860 - Ford Blvd : Mh 613 to 620 (120 D	0619/1860-0620/1860	120 DAYS	9/24/1997		202	606	606	606
H: Mapsheet No. 1860 - Ford Blvd : Mh 613 to 620 (120 D	0613/1860-0614/1860	120 DAYS	9/24/1997		299	897	897	897
H: Mapsheet No. 1860 - Ford Blvd : Mh 613 to 620 (120 D	0614/1860-0615/1860	120 DAYS	9/24/1997		266	798	798	798
H: Mapsheet No. 1860 - Ford Blvd : Mh 613 to 620 (120 D	0615/1860-0618/1860	120 DAYS	9/24/1997		72	216	216	216
			Summary for 'PM' = S09C02006		**1,171**	**3,513**	**3,513**	**3,513**

C384

Periodics Report for the Uninc. County Area South

2015 - 2017

DESCRIPTION	PIPE_LOCN	FREQUENC	START DAT	INACTIVE DATE	PIPE LENGTH	2015	2016	2017
PM S09C02011								
H: Mapsheet No. 1861 - Union Pacific AveFrom Mh 279 to	0274/1861-0279/1861	90 DAYS	8/1/1997		357	1,428	1,428	1,428
H: Mapsheet No. 1861 - Union Pacific AveFrom Mh 279 to	0274/1861-0305/1861	90 DAYS	8/1/1997		355	1,420	1,420	1,420
H: Mapsheet No. 1861 - Union Pacific AveFrom Mh 279 to	0305/1861-0313/1861	90 DAYS	8/1/1997		190	760	760	760
			Summary for 'PM' = S09C02011		**902**	**3,608**	**3,608**	**3,608**
PM S09C02020								
H: Mapsheet No. 1914 - R/W S/O Escuela St Mh 357 to T/L	0364/1914-TRNK/1914	120 DAYS	9/18/1997		292	876	876	876
H: Mapsheet No. 1914 - R/W S/O Escuela St Mh 357 to T/L	0357/1914-0364/1914	120 DAYS	9/18/1997		289	867	867	867
			Summary for 'PM' = S09C02020		**581**	**1,743**	**1,743**	**1,743**
PM S09C02021								
H: Mapsheet No. 1915 - Alley N/o Whittier : Mh 74 to 96(9	0074/1915-0075/1915	90 DAYS	8/24/1997		262	1,048	1,048	1,048
H: Mapsheet No. 1915 - Alley N/o Whittier : Mh 74 to 96(9	0095/1915-0096/1915	90 DAYS	8/24/1997		293	1,172	1,172	1,172
H: Mapsheet No. 1915 - Alley N/o Whittier : Mh 74 to 96(9	0079/1915-0095/1915	90 DAYS	8/24/1997		296	1,184	1,184	1,184
H: Mapsheet No. 1915 - Alley N/o Whittier : Mh 74 to 96(9	0075/1915-0079/1915	90 DAYS	8/24/1997		317	1,268	1,268	1,268
			Summary for 'PM' = S09C02021		**1,168**	**4,672**	**4,672**	**4,672**
PM S09C02111								
H: Mapsheet No. 2079 - Laurel Ave :From Mh 198 to 202	0202/2079-0606/2079	90 DAYS	8/1/1997		168	672	672	672
H: Mapsheet No. 2079 - Laurel Ave :From Mh 198 to 202	0201/2079-0606/2079	90 DAYS	8/1/1997		92	368	368	368
H: Mapsheet No. 2079 - Laurel Ave :From Mh 198 to 202	0200/2079-0201/2079	90 DAYS	8/1/1997		274	1,096	1,096	1,096
H: Mapsheet No. 2079 - Laurel Ave :From Mh 198 to 202	0199/2079-0200/2079	90 DAYS	8/1/1997		346	1,384	1,384	1,384
			Summary for 'PM' = S09C02111		**880**	**3,520**	**3,520**	**3,520**
PM S09C02119								
H: Mapsheet No. 2129 - R/w w/o Sorensen Drain : Mh 2 to	0003/2129-0004/2129	120 DAYS	9/26/1997		198	594	594	594
H: Mapsheet No. 2129 - R/w w/o Sorensen Drain : Mh 2 to	0002/2129-0003/2129	120 DAYS	9/26/1997		341	1,023	1,023	1,023
			Summary for 'PM' = S09C02119		**539**	**1,617**	**1,617**	**1,617**

Periodics Report for the Uninc. County Area South

2015 - 2017

DESCRIPTION	PIPE_LOCN	FREQUENC	START DAT	INACTIVE DATE	PIPE LENGTH	2015	2016	2017
PM S09C05012								
H: Mapsheet No. 1915 - Alley N/o Olympic Blvd : Mh 589 t	0589/1915-TRNK/1915	90 DAYS	1/15/2009		226	904	904	904
Summary for 'PM' = S09C05012					**226**	**904**	**904**	**904**
PM S09C06005								
H: Mapsheet No. 1859 - Alley w/o Eastern Ave - Mh 1000 t	0886/1859-0999/1859	120 DAYS	12/26/1997		300	900	900	900
H: Mapsheet No. 1859 - Alley w/o Eastern Ave - Mh 1000 t	0999/1859-1000/1859	120 DAYS	12/26/1997		252	756	756	756
Summary for 'PM' = S09C06005					**552**	**1,656**	**1,656**	**1,656**
PM S09C06010								
H: Mapsheet No. 1859 - Eastern Ave : Mh 1129 to 1100 (1	1098/1859-1129/1859	150 DAYS	2/1/1998		315	630	945	630
H: Mapsheet No. 1859 - Eastern Ave : Mh 1129 to 1100 (1	1099/1859-1100/1859	150 DAYS	2/1/1998		225	450	675	450
H: Mapsheet No. 1859 - Eastern Ave : Mh 1129 to 1100 (1	1098/1859-1099/1859	150 DAYS	2/1/1998		243	486	729	486
Summary for 'PM' = S09C06010					**783**	**1,566**	**2,349**	**1,566**
PM S09C06022								
H: Mapsheet No. 2080 - N/s Leffingwell Rd : Mh 29 to 31 (	0029/2080-0030/2080	150 DAYS	2/17/1998		374	748	1,122	748
H: Mapsheet No. 2080 - N/s Leffingwell Rd : Mh 29 to 31 (	0030/2080-0031/2080	150 DAYS	2/17/1998		348	696	1,044	696
Summary for 'PM' = S09C06022					**722**	**1,444**	**2,166**	**1,444**
PM S09C06031								
H: Mapsheet No.1866-San Carlos St. From MH 54 to MH 1	0054/1866-0104/1866	120 DAYS	9/15/2001		315	945	945	945
H: Mapsheet No.1866-San Carlos St. From MH 54 to MH 1	0104/1866-0109/1866	120 DAYS	9/15/2001		218	654	654	654
Summary for 'PM' = S09C06031					**533**	**1,599**	**1,599**	**1,599**
PM S09C06033								
H: Mapsheet No.2129-La Mirada Blvd. From MH 855 to MH	0854/2129-0859/2129	150 DAYS	10/21/2001		80	160	240	160
H: Mapsheet No.2129-La Mirada Blvd. From MH 855 to MH	0854/2129-0856/2129	150 DAYS	10/21/2001		67	134	201	134
H: Mapsheet No.2129-La Mirada Blvd. From MH 855 to MH	0856/2129-0858/2129	150 DAYS	10/21/2001		139	278	417	278
H: Mapsheet No.2129-La Mirada Blvd. From MH 855 to MH	0854/2129-0855/2129	150 DAYS	10/21/2001		147	294	441	294
Summary for 'PM' = S09C06033					**433**	**866**	**1,299**	**866**

C386

Periodics Report for the Uninc. County Area South

2015 - 2017

DESCRIPTION	PIPE_LOCN	FREQUENC	START DAT	INACTIVE DATE	PIPE LENGTH	2015	2016	2017
PM S09C06038								
H: Mapsheet No.1914-Arizona Ave. From Mh 94 to 42 (90	0080/1914-0081/1914	90 DAYS	10/20/2001		90	360	360	360
H: Mapsheet No.1914-Arizona Ave. From Mh 94 to 42 (90	0079/1914-0080/1914	90 DAYS	10/20/2001		246	984	984	984
H: Mapsheet No.1914-Arizona Ave. From Mh 94 to 42 (90	0059/1914-0079/1914	90 DAYS	10/20/2001		332	1,328	1,328	1,328
H: Mapsheet No.1914-Arizona Ave. From Mh 94 to 42 (90	0058/1914-0059/1914	90 DAYS	10/20/2001		286	1,144	1,144	1,144
H: Mapsheet No.1914-Arizona Ave. From Mh 94 to 42 (90	0042/1914-0058/1914	90 DAYS	10/20/2001		300	1,200	1,200	1,200
H: Mapsheet No.1914-Arizona Ave. From Mh 94 to 42 (90	0081/1914-0094/1914	90 DAYS	10/20/2001		71	284	284	284
			Summary for 'PM' = S09C06038		**1,325**	**5,300**	**5,300**	**5,300**
PM S09C06054								
H: Mapsheet No.1914-R/W N/O 3rd St. From MH 118 to M	0128/1914-0131/1914	90 DAYS	12/10/2001		198	792	792	792
H: Mapsheet No.1914-R/W N/O 3rd St. From MH 118 to M	0126/1914-0128/1914	90 DAYS	12/10/2001		88	352	352	352
H: Mapsheet No.1914-R/W N/O 3rd St. From MH 118 to M	0118/1914-0126/1914	90 DAYS	12/10/2001		200	800	800	800
			Summary for 'PM' = S09C06054		**486**	**1,944**	**1,944**	**1,944**
PM S09C06055								
H: Mapsheet No.1859-R/W E/O Buelah Ave From MH 780 t	0778/1859-0779/1859	90 DAYS	1/17/2008		203	812	812	812
H: Mapsheet No.1859-R/W E/O Buelah Ave From MH 780 t	0779/1859-0780/1859	90 DAYS	1/17/2008		102	408	408	408
			Summary for 'PM' = S09C06055		**305**	**1,220**	**1,220**	**1,220**
PM S09C06060								
H: Mapsheet No.1859-R/W E/O Eastman Ave From Mh 648	0347/1859-0648/1859	120 DAYS	1/17/2008		136	408	408	408
H: Mapsheet No.1859-R/W E/O Eastman Ave From Mh 648	0344/1859-0347/1859	120 DAYS	1/17/2008		160	480	480	480
			Summary for 'PM' = S09C06060		**296**	**888**	**888**	**888**
PM S09C06068								
H: Mapsheet No.2079-Utica From Mh 299 to 318 (180 DAY	0317/2079-0318/2079	180 DAYS	2/24/2003		297	594	594	594
H: Mapsheet No.2079-Utica From Mh 299 to 318 (180 DAY	0299/2079-0316/2079	180 DAYS	2/24/2003		169	338	338	338
H: Mapsheet No.2079-Utica From Mh 299 to 318 (180 DAY	0316/2079-0317/2079	180 DAYS	2/24/2003		215	430	430	430
			Summary for 'PM' = S09C06068		**681**	**1,362**	**1,362**	**1,362**

C387

Periodics Report for the Uninc. County Area South

2015 - 2017

DESCRIPTION	PIPE_LOCN	FREQUENC	START DAT	INACTIVE DATE	PIPE LENGTH	2015	2016	2017
PM S09C06075								
H: Mapsheet No.1915-R/W E/O Westside Dr. From Mh 851	0047/1969-0851/1915	120 DAYS	8/21/2003		342	1,026	1,026	1,026
			Summary for 'PM' = S09C06075		**342**	**1,026**	**1,026**	**1,026**
PM S09C06085								
H; Mapsheet No. 1860 - R/W E/O Marianna From Mh 602 t	0602/1860-0644/1860	120 DAYS	5/1/2003		130	390	390	390
H; Mapsheet No. 1860 - R/W E/O Marianna From Mh 602 t	0645/1860-0646/1860	120 DAYS	5/1/2003		116	348	348	348
H; Mapsheet No. 1860 - R/W E/O Marianna From Mh 602 t	0644/1860-0645/1860	120 DAYS	5/1/2003		107	321	321	321
			Summary for 'PM' = S09C06085		**353**	**1,059**	**1,059**	**1,059**
PM S09C06089								
H; Mapsheet No. 1914 - Hillview From Mh 479 to 501 (90	0491/1914-0501/1914	90 DAYS	3/4/2004		324	1,296	1,296	1,296
H; Mapsheet No. 1914 - Hillview From Mh 479 to 501 (90	0479/1914-0491/1914	90 DAYS	3/4/2004		147	588	588	588
			Summary for 'PM' = S09C06089		**471**	**1,884**	**1,884**	**1,884**
PM S09C06093								
H; Mapsheet No. 2024 - Rivera Rd From Mh 515 to 259(C-	0256/2077-0257/2077	90 DAYS	11/15/2004		114	456	456	456
H; Mapsheet No. 2024 - Rivera Rd From Mh 515 to 259(C-	0256/2077-0516/2024	90 DAYS	11/15/2004		336	1,344	1,344	1,344
H; Mapsheet No. 2024 - Rivera Rd From Mh 515 to 259(C-	0515/2024-0516/2024	90 DAYS	11/15/2004		259	1,036	1,036	1,036
			Summary for 'PM' = S09C06093		**709**	**2,836**	**2,836**	**2,836**
PM S09C06099								
H; Mapsheet No. 1859 - Rogers From Mh 494 to 493 (90 D	0493/1859-0494/1859	90 DAYS	1/17/2008		161	644	644	644
			Summary for 'PM' = S09C06099		**161**	**644**	**644**	**644**
PM S09C06105								
H; Mapsheet No. 1861 - Downey Rd. From Mh 40 to 38 (9	0039/1861-0040/1861	90 DAYS	10/10/2005		256	1,024	1,024	1,024
H; Mapsheet No. 1861 - Downey Rd. From Mh 40 to 38 (9	0038/1861-0039/1861	90 DAYS	10/10/2005		246	984	984	984
			Summary for 'PM' = S09C06105		**502**	**2,008**	**2,008**	**2,008**

C388

Periodics Report for the Uninc. County Area South

2015 - 2017

DESCRIPTION	PIPE_LOCN	FREQUENC	START DAT	INACTIVE DATE	PIPE LENGTH	2015	2016	2017
PM S09C06108								
H; Mapsheet No. 1914 - Cesar Chavez Ave. From Mh 42 to	0041/1914-0042/1914	90 DAYS	11/14/2005		305	1,220	1,220	1,220
H; Mapsheet No. 1914 - Cesar Chavez Ave. From Mh 42 to	0039/1914-0040/1914	90 DAYS	11/14/2005		313	1,252	1,252	1,252
H; Mapsheet No. 1914 - Cesar Chavez Ave. From Mh 42 to	0040/1914-0041/1914	90 DAYS	11/14/2005		345	1,380	1,380	1,380
			Summary for 'PM' = S09C06108		**963**	**3,852**	**3,852**	**3,852**
PM S09C06112								
H; Mapsheet No. 1860 - Indiana St. From Mh 138 to 136 (	0136/1860-0781/1860	90 DAYS	2/22/2006		109	436	436	436
H; Mapsheet No. 1860 - Indiana St. From Mh 138 to 136 (	0137/1860-0138/1860	90 DAYS	2/22/2006		154	616	616	616
H; Mapsheet No. 1860 - Indiana St. From Mh 138 to 136 (	0137/1860-0781/1860	90 DAYS	2/22/2006		109	436	436	436
			Summary for 'PM' = S09C06112		**372**	**1,488**	**1,488**	**1,488**
PM S09C06114								
H; Mapsheet No. 2079 - Alclad Ave. From Mh 345 to Mh 34	0344/2079-0345/2079	90 DAYS	4/30/2006		248	992	992	992
			Summary for 'PM' = S09C06114		**248**	**992**	**992**	**992**
PM S09C06117								
H; Mapsheet No. 2077 - Washington Bl. From Mh 130 to 1	0187/2077-0188/2077	60 DAYS	6/14/2006		131	786	786	786
H; Mapsheet No. 2077 - Washington Bl. From Mh 130 to 1	0130/2077-0136/2077	60 DAYS	6/14/2006		51	306	306	306
H; Mapsheet No. 2077 - Washington Bl. From Mh 130 to 1	0136/2077-0187/2077	60 DAYS	6/14/2006		48	288	288	288
			Summary for 'PM' = S09C06117		**230**	**1,380**	**1,380**	**1,380**
PM S09C06121								
H; Mapsheet No. 1859 - R/W S/O Whiteside St. From Mh 9	0099/1859-0100/1859	90 DAYS	7/23/2007		138	552	552	552
			Summary for 'PM' = S09C06121		**138**	**552**	**552**	**552**
PM S09C06128								
H; Mapsheet No. 2076 - Loch Avon Dr. From Mh 100 to 87	0100/2076-0101/2076	90 DAYS	8/23/2007		305	1,532	1,532	1,532
H; Mapsheet No. 2076 - Loch Avon Dr. From Mh 100 to 87	0087/2076-0101/2076	90 DAYS	8/23/2007		315	1,532	1,532	1,532
			Summary for 'PM' = S09C06128		**620**	**3,064**	**3,064**	**3,064**

C389

Periodics Report for the Uninc. County Area South

2015 - 2017

DESCRIPTION	PIPE_LOCN	FREQUENC	START DAT	INACTIVE DATE	PIPE LENGTH	2015	2016	2017
PM S09C06130								
H; Mapsheet No. 1860 - R/W E/O Bonnie Beach Bl. Mh 44	0439/1860-0440/1860	90 DAYS	7/8/2008		198	792	792	792
H; Mapsheet No. 1860 - R/W E/O Bonnie Beach Bl. Mh 44	0435/1860-0439/1860	90 DAYS	7/8/2008		184	736	736	736
			Summary for 'PM' = S09C06130		**382**	**1,528**	**1,528**	**1,528**
PM S09C06131								
H; Mapsheet No. 1861 - Alma Avenue : Mh 6 to 2 (90 DAY	0002/1861-0006/1861	90 DAYS	5/12/2008		109	436	436	436
			Summary for 'PM' = S09C06131		**109**	**436**	**436**	**436**
PM S09C06133								
H; Mapsheet No. 1861 - Verona St : Mh 347 to 368 (90 DA	0346/1861-0368/1861	90 DAYS	1/5/2009		314	1,256	1,256	1,256
H; Mapsheet No. 1861 - Verona St : Mh 347 to 368 (90 DA	0346/1861-0347/1861	90 DAYS	1/5/2009		287	1,148	1,148	1,148
			Summary for 'PM' = S09C06133		**601**	**2,404**	**2,404**	**2,404**
PM S09C0637								
H: Mapsheet No. 1705 - Desfpord St Mh 436 To Mh 319	0319/1705-0436/1705	150 DAYS	2/24/2006		104	208	312	208
			Summary for 'PM' = S09C0637		**104**	**208**	**312**	**208**
PM S09C0647								
H: Mapsheet No. 1861 Olympic Blvd From Mh 246 To	0247/1861-0248/1861	90 DAYS	12/24/2008		182	728	728	728
H: Mapsheet No. 1861 Olympic Blvd From Mh 246 To	0246/1861-0247/1861	90 DAYS	12/24/2008		276	1,104	1,104	1,104
H: Mapsheet No. 1861 Olympic Blvd From Mh 246 To	0248/1861-TRNK/1861	90 DAYS	12/24/2008		207	828	828	828
			Summary for 'PM' = S09C0647		**665**	**2,660**	**2,660**	**2,660**
PM S09C185902								
H :Mapsheet No. 1859 - Marengo St. From Mh 115 to 116	0115/1859-0116/1859	90 DAYS	2/25/2014		195	780	780	780
			Summary for 'PM' = S09C185902		**195**	**780**	**780**	**780**
PM S09C18601								
H: Mapsheet No. 1860 - Alley N/O Fisher St. : Mh T/L East	0566/1860-TRNK/1860	90 DAYS	12/22/2017		206			206
			Summary for 'PM' = S09C18601		**206**			**206**

C390

Periodics Report for the Uninc. County Area South

2015 - 2017

DESCRIPTION	PIPE_LOCN	FREQUENC	START DAT	INACTIVE DATE	PIPE LENGTH	2015	2016	2017
PM S09C202401								
H; Mapsheet No. 2024 - Bradwell St. From Mh 685 to 687 (	0686/2024-0687/2024	60 DAYS	4/24/2012		300	1,800	1,800	1,800
H; Mapsheet No. 2024 - Bradwell St. From Mh 685 to 687 (	0685/2024-0686/2024	60 DAYS	4/24/2012		239	1,434	1,434	1,434
			Summary for 'PM' = S09C202401		**539**	**3,234**	**3,234**	**3,234**
PM S09C207501								
H: Mapsheet No. 2075 - Tagus St. From Mh 256 to 254(90	0253/2075-0254/2075	90 DAYS	8/28/2014		218	872	872	872
			Summary for 'PM' = S09C207501		**218**	**872**	**872**	**872**
PM S09C207901								
H: Mapsheet No. 2079 - R/W N/O Carmenita Rd : Mh. 227	0226/2079-0227/2079	90 DAYS	10/23/2014		205	820	820	820
			Summary for 'PM' = S09C207901		**205**	**820**	**820**	**820**
PM S09C212901								
H: Mapsheet No. 2129 - N/S Leffingwell Rd . From Mh 290	0287/2129-0289/2129	90 DAYS	1/24/2013		376	1,504	1,504	1,504
H: Mapsheet No. 2129 - N/S Leffingwell Rd . From Mh 290	0289/2129-0290/2129	90 DAYS	1/24/2013		52	208	208	208
			Summary for 'PM' = S09C212901		**428**	**1,712**	**1,712**	**1,712**
PM S09C6040								
H: Mapsheet No.1915-Alley S/O Whittier Blvd From MH 42	0428/1915-0429/1915	90 DAYS	9/12/2016		272		544	1,088
			Summary for 'PM' = S09C6040		**272**		**544**	**1,088**
PM S09C6047								
H: Mapsheet No. 1859 : R/W W/O Sheriff Rd. From Mh 1	1062/1859-1069/1859	120 DAYS	1/5/2009		100	300	300	300
			Summary for 'PM' = S09C6047		**100**	**300**	**300**	**300**
PM S09C6051								
H: Mapsheet No. 1859 : R/W W/O Meisner St From Mh 6	0680/1859-0681/1859	90 DAYS	7/24/2009		75	300	300	300
H: Mapsheet No. 1859 : R/W W/O Meisner St From Mh 6	0679/1859-0680/1859	90 DAYS	7/24/2009		75	300	300	300
			Summary for 'PM' = S09C6051		**150**	**600**	**600**	**600**

C391

Periodics Report for the Uninc. County Area South

2015 - 2017

DESCRIPTION	PIPE_LOCN	FREQUENC	START DAT	INACTIVE DATE	PIPE LENGTH	2015	2016	2017
PM S09C6057								
H: Mapsheet No. C-1914 : Fraser Ave from Mh 351 to 352	0351/1914-0352/1914	60 DAYS	7/13/2011		341	2,046	2,046	2,046
			Summary for 'PM' = S09C6057		**341**	**2,046**	**2,046**	**2,046**
PM S09C6062								
H: Mapsheet No. C-2025: 8821 Norwalk Blvd. From Mh 45	0455/2025-0456/2025	90 DAYS	1/14/2015		235	940	940	940
			Summary for 'PM' = S09C6062		**235**	**940**	**940**	**940**
PM S09C6063								
H: Mapsheet No. C-2024: 8536 Norwalk Blvd. F/O From M	0519/2024-0520/2024	90 DAYS	6/8/2015		311	933	1,244	1,244
H: Mapsheet No. C-2024: 8536 Norwalk Blvd. F/O From M	0520/2024-0539/2024	90 DAYS	6/8/2015		308	924	1,232	1,232
			Summary for 'PM' = S09C6063		**619**	**1,857**	**2,476**	**2,476**
PM S09C6069								
H: Mapsheet No. 1914 :6th St./ La Verne Ave. From Mh 27	0270/1914-0271/1914	90 DAYS	2/22/2016		286		1,144	1,144
			Summary for 'PM' = S09C6069		**286**		**1,144**	**1,144**
PM S09C6072								
H: Mapsheet No. 1859 : 3606 Pomeroy St. From Mh 353 T	0352/1859-0353/1859	90 DAYS	5/9/2016		137		411	548
			Summary for 'PM' = S09C6072		**137**		**411**	**548**
PM S09C6075								
H; Mapsheet No.1914 421 S. Arizona Ave From Mh 217 to	0217/1914-0218/1914	90 DAYS	10/11/2016		239		239	956
			Summary for 'PM' = S09C6075		**239**		**239**	**956**
PM S09C6077								
H: Mapsheet No. 1860 - Hammel St. From Mh 571 to Mh 5	0571/1860-0572/1860	90 DAYS	2/18/2017		112			448
			Summary for 'PM' = S09C6077		**112**			**448**

C392

Periodics Report for the Uninc. County Area South

2015 - 2017

DESCRIPTION	PIPE_LOCN	FREQUENC	START DAT	INACTIVE DATE	PIPE LENGTH	2015	2016	2017
PM S09C6129								
H; Mapsheet No. 1859 - Loch Avon Dr. From Mh 100 to 87	0098/1859-1135/1859	90 DAYS	9/8/2017		47			94
H; Mapsheet No. 1859 - Loch Avon Dr. From Mh 100 to 87	0098/1859-0099/1859	90 DAYS	9/8/2017		350			700
H; Mapsheet No. 1859 - Loch Avon Dr. From Mh 100 to 87	0099/1859-0100/1859	90 DAYS	9/8/2017		138			276
H; Mapsheet No. 1859 - Loch Avon Dr. From Mh 100 to 87	0087/1859-1135/1859	90 DAYS	9/8/2017		130			260
			Summary for 'PM' = S09C6129		**665**			**1,330**
PM S09E00001								
H: Mapsheet No. 1906 - Mariposa St : Mh #232 to #205	0205/1906-0206/1906	90 DAYS	1/1/1998		174	696	696	696
H: Mapsheet No. 1906 - Mariposa St : Mh #232 to #205	0207/1906-0232/1906	90 DAYS	1/1/1998		76	304	304	304
H: Mapsheet No. 1906 - Mariposa St : Mh #232 to #205	0206/1906-0207/1906	90 DAYS	1/1/1998		175	700	700	700
			Summary for 'PM' = S09E00001		**425**	**1,700**	**1,700**	**1,700**
PM S09E00005								
H: Mapsheet No. 2120 - Jeffries Ave. : T/L to Mh #82	0072/2120-TRUNK/212	90 DAYS	3/19/1998		33	132	132	132
H: Mapsheet No. 2120 - Jeffries Ave. : T/L to Mh #82	0082/2120-0083/2120	90 DAYS	3/19/1998		303	1,212	1,212	1,212
H: Mapsheet No. 2120 - Jeffries Ave. : T/L to Mh #82	0072/2120-0083/2120	90 DAYS	3/19/1998		233	932	932	932
			Summary for 'PM' = S09E00005		**569**	**2,276**	**2,276**	**2,276**
PM S09E00022								
H: Mapsheet No. 2170 - R/W S/O Valley Blvd. : Mh #66 to	0066/2170-0071/2170	60 DAYS	1/1/1998		308	1,848	1,848	1,848
H: Mapsheet No. 2170 - R/W S/O Valley Blvd. : Mh #66 to	0070/2170-0071/2170	60 DAYS	1/1/1998		283	1,698	1,698	1,698
			Summary for 'PM' = S09E00022		**591**	**3,546**	**3,546**	**3,546**
PM S09E00031								
H: Mapsheet No. 2262 - R/W W/O Azusa Av. : Mh#119 to	0119/2262-0120/2262	60 DAYS	2/1/1998		140	840	840	840
H: Mapsheet No. 2262 - R/W W/O Azusa Av. : Mh#119 to	0120/2262-0121/2262	60 DAYS	2/1/1998		310	1,860	1,860	1,860
H: Mapsheet No. 2262 - R/W W/O Azusa Av. : Mh#119 to	0121/2262-0122/2262	60 DAYS	2/1/1998		310	1,860	1,860	1,860
			Summary for 'PM' = S09E00031		**760**	**4,560**	**4,560**	**4,560**

C393

Periodics Report for the Uninc. County Area South

2015 - 2017

DESCRIPTION	PIPE_LOCN	FREQUENC	START DAT	INACTIVE DATE	PIPE LENGTH	2015	2016	2017
PM S09E00045								
H: Mapsheet No. 1906 - Canyon Dell Dr. : Mh #10 to #8	0009/1906-0010/1906	90 DAYS	8/9/2009		188	752	752	752
H: Mapsheet No. 1906 - Canyon Dell Dr. : Mh #10 to #8	0008/1906-0009/1906	90 DAYS	8/9/2009		207	828	828	828
			Summary for 'PM' = S09E00045		**395**	**1,580**	**1,580**	**1,580**
PM S09E00046								
H: Mapsheet No. 1907 - Woodbury Av. : Mh 39 to Mh #2	0038/1907-0039/1907	120 DAYS	1/1/1998		317	951	951	951
H: Mapsheet No. 1907 - Woodbury Av. : Mh 39 to Mh #2	0037/1907-0038/1907	120 DAYS	1/1/1998		357	1,071	1,071	1,071
H: Mapsheet No. 1907 - Woodbury Av. : Mh 39 to Mh #2	0036/1907-0037/1907	120 DAYS	1/1/1998		339	1,017	1,017	1,017
H: Mapsheet No. 1907 - Woodbury Av. : Mh 39 to Mh #2	0036/1907-0020/1853	120 DAYS	1/1/1998		281	843	843	843
			Summary for 'PM' = S09E00046		**1,294**	**3,882**	**3,882**	**3,882**
PM S09E00049								
H: Mapsheet No. 1960 - Palm St. : Mh #340 to #343	0340/1960-0342/1960	90 DAYS	1/1/1998		311	1,244	1,244	1,244
H: Mapsheet No. 1960 - Palm St. : Mh #340 to #343	0342/1960-0343/1960	90 DAYS	1/1/1998		142	568	568	568
			Summary for 'PM' = S09E00049		**453**	**1,812**	**1,812**	**1,812**
PM S09E00051								
H: Mapsheet No. 2016 - Green St. : Mh #118 to #113	0113/2016-0114/2016	90 DAYS	1/1/1998		350	1,400	1,400	1,400
H: Mapsheet No. 2016 - Green St. : Mh #118 to #113	0114/2016-0115/2016	90 DAYS	1/1/1998		350	1,400	1,400	1,400
H: Mapsheet No. 2016 - Green St. : Mh #118 to #113	0115/2016-0116/2016	90 DAYS	1/1/1998		88	352	352	352
H: Mapsheet No. 2016 - Green St. : Mh #118 to #113	0116/2016-0117/2016	90 DAYS	1/1/1998		263	1,052	1,052	1,052
H: Mapsheet No. 2016 - Green St. : Mh #118 to #113	0117/2016-0118/2016	90 DAYS	1/1/1998		114	456	456	456
			Summary for 'PM' = S09E00051		**1,165**	**4,660**	**4,660**	**4,660**
PM S09E00052								
H: Mapsheet No. 2016 - E/S Rosemead Blvd. : Mh 144 to C	0144/2017-0431/2016	90 DAYS	1/1/1998		319	1,276	1,276	1,276
H: Mapsheet No. 2016 - E/S Rosemead Blvd. : Mh 144 to C	0429/2016-0430/2016	90 DAYS	1/1/1998		350	1,400	1,400	1,400
H: Mapsheet No. 2016 - E/S Rosemead Blvd. : Mh 144 to C	0430/2016-0431/2016	90 DAYS	1/1/1998		350	1,400	1,400	1,400
			Summary for 'PM' = S09E00052		**1,019**	**4,076**	**4,076**	**4,076**

C394

Periodics Report for the Uninc. County Area South

2015 - 2017

DESCRIPTION	PIPE_LOCN	FREQUENC	START DAT	INACTIVE DATE	PIPE LENGTH	2015	2016	2017
PM S09E00053								
H: Mapsheet No. 2017 - W/S Sultana Av. : Mh #361 to #3	0333/2017-0334/2017	120 DAYS	1/1/1998		283	849	849	849
H: Mapsheet No. 2017 - W/S Sultana Av. : Mh #361 to #3	0334/2017-0361/2017	120 DAYS	1/1/1998		394	1,182	1,182	1,182
H: Mapsheet No. 2017 - W/S Sultana Av. : Mh #361 to #3	0332/2017-0333/2017	120 DAYS	1/1/1998		308	924	924	924
			Summary for 'PM' = S09E00053		**985**	**2,955**	**2,955**	**2,955**
PM S09E00054								
H: Mapsheet No. 2017 - W/S Rosemead Blvd. : Mh #136 t	0134/2017-0135/2017	90 DAYS	1/1/1998		296	1,184	1,184	1,184
H: Mapsheet No. 2017 - W/S Rosemead Blvd. : Mh #136 t	0427/2016-0428/2016	90 DAYS	1/1/1998		256	1,024	1,024	1,024
H: Mapsheet No. 2017 - W/S Rosemead Blvd. : Mh #136 t	0135/2017-0136/2017	90 DAYS	1/1/1998		293	1,172	1,172	1,172
H: Mapsheet No. 2017 - W/S Rosemead Blvd. : Mh #136 t	0133/2017-0134/2017	90 DAYS	1/1/1998		271	1,084	1,084	1,084
H: Mapsheet No. 2017 - W/S Rosemead Blvd. : Mh #136 t	0132/2017-0428/2016	90 DAYS	1/1/1998		365	1,460	1,460	1,460
H: Mapsheet No. 2017 - W/S Rosemead Blvd. : Mh #136 t	0132/2017-0133/2017	90 DAYS	1/1/1998		267	1,068	1,068	1,068
H: Mapsheet No. 2017 - W/S Rosemead Blvd. : Mh #136 t	0426/2016-0427/2016	90 DAYS	1/1/1998		193	772	772	772
			Summary for 'PM' = S09E00054		**1,941**	**7,764**	**7,764**	**7,764**
PM S09E00089								
H: Mapsheet No. 2172 - Fairbury St. : Mh #93 to #254	0236/2172-0244/2172	120 DAYS	3/1/1998		258	774	774	774
H: Mapsheet No. 2172 - Fairbury St. : Mh #93 to #254	0092/2172-0093/2172	120 DAYS	3/1/1998		68	204	204	204
H: Mapsheet No. 2172 - Fairbury St. : Mh #93 to #254	0235/2172-0236/2172	120 DAYS	3/1/1998		266	798	798	798
H: Mapsheet No. 2172 - Fairbury St. : Mh #93 to #254	0234/2172-0235/2172	120 DAYS	3/1/1998		292	876	876	876
H: Mapsheet No. 2172 - Fairbury St. : Mh #93 to #254	0091/2172-0092/2172	120 DAYS	3/1/1998		214	642	642	642
H: Mapsheet No. 2172 - Fairbury St. : Mh #93 to #254	0090/2172-0234/2172	120 DAYS	3/1/1998		348	1,044	1,044	1,044
H: Mapsheet No. 2172 - Fairbury St. : Mh #93 to #254	0090/2172-0091/2172	120 DAYS	3/1/1998		217	651	651	651
			Summary for 'PM' = S09E00089		**1,663**	**4,989**	**4,989**	**4,989**

Periodics Report for the Uninc. County Area South

2015 - 2017

DESCRIPTION	PIPE_LOCN	FREQUENC	START DAT	INACTIVE DATE	PIPE LENGTH	2015	2016	2017
PM S09E00093								
H: Mapsheet No. 2216 - W/S Hacienda Blvd. : Mh #17 to	0017/2216-0020/2216	120 DAYS	3/1/1998		191	573	573	573
H: Mapsheet No. 2216 - W/S Hacienda Blvd. : Mh #17 to	0020/2216-0021/2216	120 DAYS	3/1/1998		207	621	621	621
H: Mapsheet No. 2216 - W/S Hacienda Blvd. : Mh #17 to	0022/2216-0023/2216	120 DAYS	3/1/1998		100	300	300	300
H: Mapsheet No. 2216 - W/S Hacienda Blvd. : Mh #17 to	0021/2216-0022/2216	120 DAYS	3/1/1998		147	441	441	441
			Summary for 'PM' = S09E00093		**645**	**1,935**	**1,935**	**1,935**
PM S09E00096								
H: Mapsheet No. 2261 - W/S Hambledon Av. : Mh #99 to	0098/2261-0099/2261	90 DAYS	3/1/1998		300	1,200	1,200	1,200
H: Mapsheet No. 2261 - W/S Hambledon Av. : Mh #99 to	0097/2261-0098/2261	90 DAYS	3/1/1998		125	500	500	500
			Summary for 'PM' = S09E00096		**425**	**1,700**	**1,700**	**1,700**
PM S09E00098								
H: Mapsheet No. 2261 - E/S Hambledon Av. : Mh #96 to #	0094/2261-0095/2261	90 DAYS	3/1/1998		306	1,224	1,224	1,224
H: Mapsheet No. 2261 - E/S Hambledon Av. : Mh #96 to #	0095/2261-0096/2261	90 DAYS	3/1/1998		269	1,076	1,076	1,076
			Summary for 'PM' = S09E00098		**575**	**2,300**	**2,300**	**2,300**
PM S09E00099								
H: Mapsheet No. 2305 - R/W S/O Colima Rd. : Mh #243 to	0243/2305-0244/2305	120 DAYS	3/1/1998		98	294	294	294
H: Mapsheet No. 2305 - R/W S/O Colima Rd. : Mh #243 to	0384/2305-0385/2305	120 DAYS	3/1/1998		190	570	570	570
H: Mapsheet No. 2305 - R/W S/O Colima Rd. : Mh #243 to	0244/2305-0385/2305	120 DAYS	3/1/1998		265	795	795	795
			Summary for 'PM' = S09E00099		**553**	**1,659**	**1,659**	**1,659**
PM S09E00100								
H: Mapsheet No. 2305 - Alley N/O Colima Rd. : Mh #104 t	0103/2305-0104/2305	90 DAYS	3/1/1998		213	852	852	852
H: Mapsheet No. 2305 - Alley N/O Colima Rd. : Mh #104 t	0101/2305-0103/2305	90 DAYS	3/1/1998		342	1,368	1,368	1,368
			Summary for 'PM' = S09E00100		**555**	**2,220**	**2,220**	**2,220**
PM S09E00111								
H: Mapsheet No. 2218 - R/W N/O Gale Ave - MH #63 to #	0063/2218-0213/2218	60 DAYS	2/2/1998		350	2,100	2,100	2,100
			Summary for 'PM' = S09E00111		**350**	**2,100**	**2,100**	**2,100**

C396

Periodics Report for the Uninc. County Area South

2015 - 2017

DESCRIPTION	PIPE_LOCN	FREQUENC	START DAT	INACTIVE DATE	PIPE LENGTH	2015	2016	2017
PM S09E00115								
H: Mapsheet No. 2261 - Salais St : MH #96 to #233	0097/2261-0235/2261	90 DAYS	3/18/1998		349	1,396	1,396	1,396
H: Mapsheet No. 2261 - Salais St : MH #96 to #233	0096/2261-0097/2261	90 DAYS	3/18/1998		33	132	132	132
H: Mapsheet No. 2261 - Salais St : MH #96 to #233	0233/2261-0235/2261	90 DAYS	3/18/1998		327	1,308	1,308	1,308
			Summary for 'PM' = S09E00115		**709**	**2,836**	**2,836**	**2,836**
PM S09E00116								
H: Mapsheet No. 2216 - Orange Ave : MH #277 to #278	0277/2216-0278/2216	90 DAYS	4/9/1998		310	1,240	1,240	1,240
			Summary for 'PM' = S09E00116		**310**	**1,240**	**1,240**	**1,240**
PM S09E00133								
H: Mapsheet No. 2167 - Camino Real : MH 34 to MH 31 (	0033/2167-0034/2167	90 DAYS	12/25/1999		289	1,156	1,156	1,156
H: Mapsheet No. 2167 - Camino Real : MH 34 to MH 31 (	0033/2167-0031/2120	90 DAYS	12/25/1999		335	1,340	1,340	1,340
			Summary for 'PM' = S09E00133		**624**	**2,496**	**2,496**	**2,496**
PM S09E00145								
H: Mapsheet No. 2124 - R/W W/O Coleford Ave. : Mh #17	0017/2124-0022/2124	90 DAYS	12/29/2002		124	496	496	496
			Summary for 'PM' = S09E00145		**124**	**496**	**496**	**496**
PM S09E00146								
H: Mapsheet No. 2020 - Steddom Dr. : Mh #515 to Mh #5	0515/2020-0517/2020	90 DAYS	4/14/2003		108	432	432	432
H: Mapsheet No. 2020 - Steddom Dr. : Mh #515 to Mh #5	0517/2020-0518/2020	90 DAYS	4/14/2003		219	876	876	876
			Summary for 'PM' = S09E00146		**327**	**1,308**	**1,308**	**1,308**
PM S09E00148								
H: Mapsheet No. 2172 - Clark Ave. : T/L to Mh #277	0277/2172-TRNK/2172	90 DAYS	4/10/2003		365	1,460	1,460	1,460
			Summary for 'PM' = S09E00148		**365**	**1,460**	**1,460**	**1,460**
PM S09E00154								
H: Mapsheet No. 2263 - R/W E/O Batson Ave. : Mh #296 t	0296/2263-0297/2263	90 DAYS	8/1/2003		320	1,280	1,280	1,280
			Summary for 'PM' = S09E00154		**320**	**1,280**	**1,280**	**1,280**

C397

Periodics Report for the Uninc. County Area South

2015 - 2017

DESCRIPTION	PIPE_LOCN	FREQUENC	START DAT	INACTIVE DATE	PIPE LENGTH	2015	2016	2017
PM S09E00158								
H: Mapsheet No. 2171 - Pamela Kay Lane - MH 52 to T/L	0052/2171-TRNK/2171	90 DAYS	1/7/2004		334	1,336	1,336	1,336
			Summary for 'PM' = S09E00158		**334**	**1,336**	**1,336**	**1,336**
PM S09E00167								
H: Mapsheet No.1907 - Crosby St. : MH #77 to MH #81	0077/1907-0078/1907	90 DAYS	7/24/2004		334	1,336	1,336	1,336
H: Mapsheet No.1907 - Crosby St. : MH #77 to MH #81	0078/1907-0079/1907	90 DAYS	7/24/2004		334	1,336	1,336	1,336
H: Mapsheet No.1907 - Crosby St. : MH #77 to MH #81	0080/1907-0081/1907	90 DAYS	7/24/2004		264	1,056	1,056	1,056
H: Mapsheet No.1907 - Crosby St. : MH #77 to MH #81	0079/1907-0080/1907	90 DAYS	7/24/2004		264	1,056	1,056	1,056
			Summary for 'PM' = S09E00167		**1,196**	**4,784**	**4,784**	**4,784**
PM S09E00168								
Rootsaw: Mapsheet No.1961 - R/W S/O Mendocino Dr. : M	0380/1961-0381/1961	90 DAYS	9/3/2004	1/4/2016	335	1,340		
Rootsaw: Mapsheet No.1961 - R/W S/O Mendocino Dr. : M	0379/1961-0380/1961	90 DAYS	9/3/2004	1/4/2016	276	1,104		
Rootsaw: Mapsheet No.1961 - R/W S/O Mendocino Dr. : M	0378/1961-0379/1961	90 DAYS	9/3/2004	1/4/2016	45	180		
			Summary for 'PM' = S09E00168		**656**	**2,624**		
PM S09E00177								
H: Mapsheet No. 2124 -Workman Mill Rd. : MH #374 to M	0374/2124-0375/2124	90 DAYS	1/19/2005		280	1,120	1,120	1,120
			Summary for 'PM' = S09E00177		**280**	**1,120**	**1,120**	**1,120**
PM S09E00180								
H: Mapsheet No. 2016 - Thorndale Rd. : Mh #201 to #199	0201/2016-0202/2016	90 DAYS	2/26/2005		233	932	932	932
H: Mapsheet No. 2016 - Thorndale Rd. : Mh #201 to #199	0200/2016-0201/2016	90 DAYS	2/26/2005		350	1,400	1,400	1,400
			Summary for 'PM' = S09E00180		**583**	**2,332**	**2,332**	**2,332**
PM S09E00182								
H: Mapsheet No. 2020 - Potrero Grande Dr. : MH #763 to	0509/2020-0763/2020	90 DAYS	3/21/2005		10	40	40	40
H: Mapsheet No. 2020 - Potrero Grande Dr. : MH #763 to	0509/2020-0512/2020	90 DAYS	3/21/2005		331	1,324	1,324	1,324
			Summary for 'PM' = S09E00182		**341**	**1,364**	**1,364**	**1,364**

C398

Periodics Report for the Uninc. County Area South

2015 - 2017

DESCRIPTION	PIPE_LOCN	FREQUENC	START DAT	INACTIVE DATE	PIPE LENGTH	2015	2016	2017
PM S09E00184								
H: Mapsheet No. 1961 - Layton St. : MH #489 to #490	0489/1961-0490/1961	90 DAYS	4/1/2005		115	460	460	460
			Summary for 'PM' = S09E00184		**115**	**460**	**460**	**460**
PM S09E00189								
H: Mapsheet No. 1960 - R/W N/O Wapello St. : Mh #67 to	0067/1960-0074/1960	90 DAYS	6/11/2005		205	820	820	820
H: Mapsheet No. 1960 - R/W N/O Wapello St. : Mh #67 to	0074/1960-0075/1960	90 DAYS	6/11/2005		211	844	844	844
			Summary for 'PM' = S09E00189		**416**	**1,664**	**1,664**	**1,664**
PM S09E00190								
H: Mapsheet No. 1906 - Pine St. MH 485 to MH 486	0485/1906-0486/1906	120 DAYS	5/26/2005		248	744	744	744
			Summary for 'PM' = S09E00190		**248**	**744**	**744**	**744**
PM S09E00192								
H: Mapsheet No. 2262 - Lark Vane Mh# 345 to Mh# 344	0344/2262-0345/2262	90 DAYS	11/1/2005		151	604	604	604
			Summary for 'PM' = S09E00192		**151**	**604**	**604**	**604**
PM S09E00201								
H: Mapsheet No. 1906 - R/W W/O Canyon Dell : MH #11 t	0013/1906-0014/1906	90 DAYS	8/10/2009		99	396	396	396
H: Mapsheet No. 1906 - R/W W/O Canyon Dell : MH #11 t	0012/1906-0013/1906	90 DAYS	8/10/2009		148	592	592	592
H: Mapsheet No. 1906 - R/W W/O Canyon Dell : MH #11 t	0015/1906-0016/1906	90 DAYS	8/10/2009		284	1,136	1,136	1,136
H: Mapsheet No. 1906 - R/W W/O Canyon Dell : MH #11 t	0010/1906-0014/1906	90 DAYS	8/10/2009		117	468	468	468
H: Mapsheet No. 1906 - R/W W/O Canyon Dell : MH #11 t	0011/1906-0012/1906	90 DAYS	8/10/2009		299	1,196	1,196	1,196
H: Mapsheet No. 1906 - R/W W/O Canyon Dell : MH #11 t	0014/1906-0015/1906	90 DAYS	8/10/2009		133	532	532	532
			Summary for 'PM' = S09E00201		**1,080**	**4,320**	**4,320**	**4,320**

C399

Periodics Report for the Uninc. County Area South

2015 - 2017

DESCRIPTION	PIPE_LOCN	FREQUENC	START DAT	INACTIVE DATE	PIPE LENGTH	2015	2016	2017
PM S09E00205								
H: Mapsheet No. 2124 - Basetdale Ave. : MH #170 to MH	0167/2124-0168/2124	60 DAYS	5/2/2006		367	2,202	2,202	2,202
H: Mapsheet No. 2124 - Basetdale Ave. : MH #170 to MH	0163/2124-0167/2124	60 DAYS	5/2/2006		186	1,116	1,116	1,116
H: Mapsheet No. 2124 - Basetdale Ave. : MH #170 to MH	0168/2124-0169/2124	60 DAYS	5/2/2006		325	1,950	1,950	1,950
H: Mapsheet No. 2124 - Basetdale Ave. : MH #170 to MH	0169/2124-0170/2124	60 DAYS	5/2/2006		375	2,250	2,250	2,250
			Summary for 'PM' = S09E00205		**1,253**	**7,518**	**7,518**	**7,518**
PM S09E00207								
H: Mapsheet No. 2124 - Kella Av. : MH #297 to #302	0297/2124-0298/2124	120 DAYS	7/21/2006		170	510	510	510
			Summary for 'PM' = S09E00207		**170**	**510**	**510**	**510**
PM S09E00209								
H: Mapsheet No. 1907 - Ventura St. : MH #130 to MH #25	0260/1906-0262/1906	120 DAYS	8/15/2006		350	1,050	1,050	1,050
H: Mapsheet No. 1907 - Ventura St. : MH #130 to MH #25	0130/1907-0262/1906	120 DAYS	8/15/2006		307	921	921	921
H: Mapsheet No. 1907 - Ventura St. : MH #130 to MH #25	0258/1906-0259/1906	120 DAYS	8/15/2006		175	525	525	525
H: Mapsheet No. 1907 - Ventura St. : MH #130 to MH #25	0259/1906-0260/1906	120 DAYS	8/15/2006		88	264	264	264
H: Mapsheet No. 1907 - Ventura St. : MH #130 to MH #25	0257/1906-0258/1906	120 DAYS	8/15/2006		71	213	213	213
			Summary for 'PM' = S09E00209		**991**	**2,973**	**2,973**	**2,973**
PM S09E00210								
H: Mapsheet No. 2016 - Alley S/O Colorado Bl. : MH #T/L	0109/2016-0110/2016	60 DAYS	10/12/2006		314	1,884	1,884	1,884
H: Mapsheet No. 2016 - Alley S/O Colorado Bl. : MH #T/L	0106/2016-0107/2016	60 DAYS	10/12/2006		266	1,596	1,596	1,596
H: Mapsheet No. 2016 - Alley S/O Colorado Bl. : MH #T/L	0108/2016-0109/2016	60 DAYS	10/12/2006		126	756	756	756
H: Mapsheet No. 2016 - Alley S/O Colorado Bl. : MH #T/L	0107/2016-0108/2016	60 DAYS	10/12/2006		272	1,632	1,632	1,632
H: Mapsheet No. 2016 - Alley S/O Colorado Bl. : MH #T/L	0003/2069-0112/2016	60 DAYS	10/12/2006		343	2,058	2,058	2,058
H: Mapsheet No. 2016 - Alley S/O Colorado Bl. : MH #T/L	0003/2069-TRNK/2069	60 DAYS	10/12/2006		65	390	390	390
H: Mapsheet No. 2016 - Alley S/O Colorado Bl. : MH #T/L	0110/2016-0112/2016	60 DAYS	10/12/2006		117	702	702	702
			Summary for 'PM' = S09E00210		**1,503**	**9,018**	**9,018**	**9,018**

C400

Periodics Report for the Uninc. County Area South

2015 - 2017

DESCRIPTION	PIPE_LOCN	FREQUENC	START DAT	INACTIVE DATE	PIPE LENGTH	2015	2016	2017
PM S09E00211								
H Msht #2017 Ardendale Av MH 143-325	0143/2017-0333/2017	120 DAYS	7/19/2006		255	765	765	765
H Msht #2017 Ardendale Av MH 143-325	0325/2017-0333/2017	120 DAYS	7/19/2006		312	936	936	936
			Summary for 'PM' = S09E00211		**567**	**1,701**	**1,701**	**1,701**
PM S09E00212								
H: Mapsheet No. 2018 - Pomondosa Av. : MH #190 to #20	0197/2018-0201/2018	120 DAYS	7/28/2006		189	567	567	567
H: Mapsheet No. 2018 - Pomondosa Av. : MH #190 to #20	0196/2018-0197/2018	120 DAYS	7/28/2006		102	306	306	306
H: Mapsheet No. 2018 - Pomondosa Av. : MH #190 to #20	0195/2018-0196/2018	120 DAYS	7/28/2006		135	405	405	405
H: Mapsheet No. 2018 - Pomondosa Av. : MH #190 to #20	0194/2018-0195/2018	120 DAYS	7/28/2006		146	438	438	438
H: Mapsheet No. 2018 - Pomondosa Av. : MH #190 to #20	0190/2018-0194/2018	120 DAYS	7/28/2006		278	834	834	834
			Summary for 'PM' = S09E00212		**850**	**2,550**	**2,550**	**2,550**
PM S09E00215								
H: Mapsheet No. 2170 - Ragus St. : MH #539 to #543	0539/2170-0540/2170	120 DAYS	9/21/2006		73	219	219	219
H: Mapsheet No. 2170 - Ragus St. : MH #539 to #543	0540/2170-0541/2170	120 DAYS	9/21/2006		255	765	765	765
H: Mapsheet No. 2170 - Ragus St. : MH #539 to #543	0542/2170-0543/2170	120 DAYS	9/21/2006		270	810	810	810
H: Mapsheet No. 2170 - Ragus St. : MH #539 to #543	0541/2170-0542/2170	120 DAYS	9/21/2006		238	714	714	714
			Summary for 'PM' = S09E00215		**836**	**2,508**	**2,508**	**2,508**
PM S09E00216								
H: Mapsheet No. 2219 - Kiska Av. : MH #819 to #973	0819/2219-0821/2219	120 DAYS	10/10/2006		224	672	672	672
H: Mapsheet No. 2219 - Kiska Av. : MH #819 to #973	0821/2219-0827/2219	120 DAYS	10/10/2006		75	225	225	225
H: Mapsheet No. 2219 - Kiska Av. : MH #819 to #973	0827/2219-0973/2219	120 DAYS	10/10/2006		165	495	495	495
			Summary for 'PM' = S09E00216		**464**	**1,392**	**1,392**	**1,392**
PM S09E00218								
H: Mapsheet No. 2120 - Primrose Ave. : Mh #33 to Mh #3	0032/2120-0033/2120	90 DAYS	6/27/2006		170	680	680	680
H: Mapsheet No. 2120 - Primrose Ave. : Mh #33 to Mh #3	0031/2120-0032/2120	90 DAYS	6/27/2006		261	1,044	1,044	1,044
			Summary for 'PM' = S09E00218		**431**	**1,724**	**1,724**	**1,724**

C401

Periodics Report for the Uninc. County Area South

2015 - 2017

DESCRIPTION	PIPE_LOCN	FREQUENC	START DAT	INACTIVE DATE	PIPE LENGTH	2015	2016	2017
PM S09E00222								
H: Mapsheet No. 1961 - Mendocino Ave. : MH #285 to MH	0197/1961-0284/1961	60 DAYS	7/16/2007		339	2,034	2,034	2,034
H: Mapsheet No. 1961 - Mendocino Ave. : MH #285 to MH	0284/1961-0285/1961	60 DAYS	7/16/2007		318	1,908	1,908	1,908
			Summary for 'PM' = S09E00222		**657**	**3,942**	**3,942**	**3,942**
PM S09E00225								
H: Mapsheet No. 1907 - Laun St. : MH 180 to MH 183.	0180/1907-0181/1907	90 DAYS	10/13/2007		153	612	612	612
H: Mapsheet No. 1907 - Laun St. : MH 180 to MH 183.	0181/1907-0183/1907	90 DAYS	10/13/2007		334	1,336	1,336	1,336
			Summary for 'PM' = S09E00225		**487**	**1,948**	**1,948**	**1,948**
PM S09E00227								
H: Mapsheet No. 2263 - Fullerton Road From MH 345 to M	0345/2263-0346/2263	90 DAYS	11/10/2007		227	908	908	908
			Summary for 'PM' = S09E00227		**227**	**908**	**908**	**908**
PM S09E00239								
H: Mapsheet No. 2305 Daisetta St MH 371 to MH 370	0370/2305-0371/2305	90 DAYS	1/22/2009		262	1,048	1,048	1,048
			Summary for 'PM' = S09E00239		**262**	**1,048**	**1,048**	**1,048**
PM S09E00242								
o/f hmsht 2018 charlotte av 185 - 21 MHs Overflow	0021/2018-0022/2018	90 DAYS	4/2/2009		411	1,644	1,644	1,644
o/f hmsht 2018 charlotte av 185 - 21 MHs Overflow	0022/2018-0185/2018	90 DAYS	4/2/2009		270	1,080	1,080	1,080
			Summary for 'PM' = S09E00242		**681**	**2,724**	**2,724**	**2,724**
PM S09E00243								
H: Mapsheet No. C-2171-MH 456 TO T/L ON 7TH AV	0456/2171-TRUNK/217	90 DAYS	6/25/2009		109	436	436	436
			Summary for 'PM' = S09E00243		**109**	**436**	**436**	**436**
PM S09E0159								
H : Mapsheet No. 2343- Colora St : MH #22 to # 24	0022/2343-0023/2343	90 DAYS	11/5/2010		44	176	176	176
H : Mapsheet No. 2343- Colora St : MH #22 to # 24	0023/2343-0024/2343	90 DAYS	11/5/2010		254	1,016	1,016	1,016
			Summary for 'PM' = S09E0159		**298**	**1,192**	**1,192**	**1,192**

C402

Periodics Report for the Uninc. County Area South

2015 - 2017

DESCRIPTION	PIPE_LOCN	FREQUENC	START DAT	INACTIVE DATE	PIPE LENGTH	2015	2016	2017
PM S09E0160								
H : Mapsheet No. 2220- Glenmark Ave : MH #28 to # 29	0028/2220-0029/2220	90 DAYS	1/2/2007		172	688	688	688
			Summary for 'PM' = S09E0160		**172**	**688**	**688**	**688**
PM S09E0164								
H: Mapsheet No. 2018 - Live Oak . : MH #21 to #4	0004/2018-0021/2018	90 DAYS	9/28/2007		344	1,376	1,376	1,376
			Summary for 'PM' = S09E0164		**344**	**1,376**	**1,376**	**1,376**
PM S09E0166								
H: Mapsheet No. 2167 - Rydell Ave : MH #36 to #16	0030/2167-0036/2167	90 DAYS	4/19/2007		364	1,456	1,456	1,456
H: Mapsheet No. 2167 - Rydell Ave : MH #36 to #16	0016/2167-0023/2167	90 DAYS	4/19/2007		289	1,156	1,156	1,156
H: Mapsheet No. 2167 - Rydell Ave : MH #36 to #16	0023/2167-0030/2167	90 DAYS	4/19/2007		303	1,212	1,212	1,212
			Summary for 'PM' = S09E0166		**956**	**3,824**	**3,824**	**3,824**
PM S09E0170								
f/o hMsht 2014 Coolridge Av 61 - 55 MHs Fld out	0055/2014-0061/2014	90 DAYS	6/12/2008		325	1,300	1,300	1,300
			Summary for 'PM' = S09E0170		**325**	**1,300**	**1,300**	**1,300**
PM S09E0172								
H: Mapsheet No. 2305- R/W E/O Jellick Ave. : Mh #91 to	0091/2305-0110/2305	90 DAYS	7/21/2009		148	592	592	592
H: Mapsheet No. 2305- R/W E/O Jellick Ave. : Mh #91 to	0110/2305-0111/2305	90 DAYS	7/21/2009		347	1,388	1,388	1,388
			Summary for 'PM' = S09E0172		**495**	**1,980**	**1,980**	**1,980**
PM S09E0174								
H: Mapsheet No. 2262-R/W in Schabarum Park: MH #195	0195/2262-0196/2262	90 DAYS	7/21/2009		190	760	760	760
H: Mapsheet No. 2262-R/W in Schabarum Park: MH #195	0196/2262-0197/2262	90 DAYS	7/21/2009		190	760	760	760
			Summary for 'PM' = S09E0174		**380**	**1,520**	**1,520**	**1,520**
PM S09E0179								
H: Mapsheet 2305 ANDRADA DR. FROM MH 605 TO MH 6	0604/2305-0605/2305	90 DAYS	4/5/2010		117	468	468	468
			Summary for 'PM' = S09E0179		**117**	**468**	**468**	**468**

C403

Periodics Report for the Uninc. County Area South

2015 - 2017

DESCRIPTION	PIPE_LOCN	FREQUENC	START DAT	INACTIVE DATE	PIPE LENGTH	2015	2016	2017
PM S09E0181								
H: Mapsheet 2262 VIA AMOROSA FROM MH 347 TO MH 3	0346/2262-0347/2262	90 DAYS	5/4/2010		201	804	804	804
			Summary for 'PM' = S09E0181		**201**	**804**	**804**	**804**
PM S09E0184								
H: Mapsheet No. 2020 R/W W/O PINE ST FROM T/L TO M	0617/2020-TRNK/2020	90 DAYS	2/1/2011		193	772	772	772
			Summary for 'PM' = S09E0184		**193**	**772**	**772**	**772**
PM S09E0190								
H: Mapsheet No. 2263 NATIVE AVE FROM MH 313 TO MH	0313/2263-0314/2263	90 DAYS	7/20/2011		335	1,340	1,340	1,340
			Summary for 'PM' = S09E0190		**335**	**1,340**	**1,340**	**1,340**
PM S09E0191								
H: Mapsheet No. 2172 Ameluxen Ave from MH 9 to MH 10	0009/2172-0010/2172	90 DAYS	10/5/2011		62	248	248	248
			Summary for 'PM' = S09E0191		**62**	**248**	**248**	**248**
PM S09E0194								
H: Mapsheet No. 1907 Woodbury Rd. from MH 441 to MH	0440/1907-0441/1907	90 DAYS	11/18/2011		175	700	700	700
			Summary for 'PM' = S09E0194		**175**	**700**	**700**	**700**
PM S09E0198								
H: Mapsheet No. 2018 Live Oak st. from MH 25 to MH 27	0025/2018-0027/2018	90 DAYS	4/3/2012		269	1,076	1,076	1,076
			Summary for 'PM' = S09E0198		**269**	**1,076**	**1,076**	**1,076**
PM S09E0201								
H: Mapsheet No. 2167 Myrtle Ave from M/H 100 to M/H 9	0099/2167-0100/2167	90 DAYS	11/5/2012		297	1,188	1,188	1,188
			Summary for 'PM' = S09E0201		**297**	**1,188**	**1,188**	**1,188**
PM S09E0207								
H(Lumberjack): Mapsheet No. 2262 Salerosa Dr. from MH	0241/2262-0242/2262	90 DAYS	2/13/2015		195	780	780	780
			Summary for 'PM' = S09E0207		**195**	**780**	**780**	**780**

C404

Periodics Report for the Uninc. County Area South

2015 - 2017

DESCRIPTION	PIPE_LOCN	FREQUENC	START DAT	INACTIVE DATE	PIPE LENGTH	2015	2016	2017
PM S09E0211								
H: Mapsheet No. 2220 - Gotera Dr from M/H 208 to M/H 2	0208/2220-0209/2220	90 DAYS	12/9/2014		203	812	812	812
H: Mapsheet No. 2220 - Gotera Dr from M/H 208 to M/H 2	0209/2220-0210/2220	90 DAYS	12/9/2014		359	1,436	1,436	1,436
			Summary for 'PM' = S09E0211		**562**	**2,248**	**2,248**	**2,248**
PM S09E0222								
H: Mapsheet No. 1967 R/W S/O Toll dr. from MH173 to M	0173/1967-0189/1967	120 DAYS	8/27/2014		127	254	254	254
			Summary for 'PM' = S09E0222		**127**	**254**	**254**	**254**
PM S09E0224								
H: Mapsheet No. 2305 COLIMA RD FROM MH 146 TO MH	0144/2305-0145/2305	90 DAYS	10/29/2014		71	284	284	284
H: Mapsheet No. 2305 COLIMA RD FROM MH 146 TO MH	0142/2305-0144/2305	90 DAYS	10/29/2014		309	1,236	1,236	1,236
H: Mapsheet No. 2305 COLIMA RD FROM MH 146 TO MH	0144/2305-0146/2305	90 DAYS	10/29/2014		292	1,168	1,168	1,168
			Summary for 'PM' = S09E0224		**672**	**2,688**	**2,688**	**2,688**
PM S09E0238								
H: Mapsheet No. 2017 - San Gabriel Blvd from Mh 214 to	0183/2017-0184/2017	90 DAYS	8/18/2016		290		580	1,160
H: Mapsheet No. 2017 - San Gabriel Blvd from Mh 214 to	0184/2017-0214/2017	90 DAYS	8/18/2016		343		686	1,372
			Summary for 'PM' = S09E0238		**633**		**1,266**	**2,532**
PM S09E0245								
H(use warthog): Mapsheet No. 1967 - R/W S/O Graves ave	0098/1967-0115/1967	90 DAYS	1/13/2017		169			676
H(use warthog): Mapsheet No. 1967 - R/W S/O Graves ave	0090/1967-0091/1967	90 DAYS	1/13/2017		162			648
H(use warthog): Mapsheet No. 1967 - R/W S/O Graves ave	0091/1967-0115/1967	90 DAYS	1/13/2017		148			592
			Summary for 'PM' = S09E0245		**479**			**1,916**
PM S09E0252								
H: Mapsheet No. 2170 Van Wig Ave from Mh 506 to Mh 49	0499/2170-0500/2170	90 DAYS	5/25/2017		126			378
H: Mapsheet No. 2170 Van Wig Ave from Mh 506 to Mh 49	0500/2170-0503/2170	90 DAYS	5/25/2017		261			783
H: Mapsheet No. 2170 Van Wig Ave from Mh 506 to Mh 49	0503/2170-0506/2170	90 DAYS	5/25/2017		260			780
			Summary for 'PM' = S09E0252		**647**			**1,941**

C405

Periodics Report for the Uninc. County Area South

2015 - 2017

DESCRIPTION	PIPE_LOCN	FREQUENC	START DAT	INACTIVE DATE	PIPE LENGTH	2015	2016	2017
PM S09S000100								
H: Mapsheet No. 1645 - Manhattan Pl. : MH 99 to MH 100	0099/1645-0100/1645	90 DAYS	5/1/2009		175	700	700	700
			Summary for 'PM' = S09S000100		**175**	**700**	**700**	**700**
PM S09S00057								
H: Mapsheet No. 1534 -Slauson : MH #101 to #55	0056/1534-0067/1534	120 DAYS	4/20/2001		284	852	852	852
H: Mapsheet No. 1534 -Slauson : MH #101 to #55	0100/1534-0101/1534	120 DAYS	4/20/2001		70	210	210	210
H: Mapsheet No. 1534 -Slauson : MH #101 to #55	0067/1534-0099/1534	120 DAYS	4/20/2001		347	1,041	1,041	1,041
H: Mapsheet No. 1534 -Slauson : MH #101 to #55	0099/1534-0100/1534	120 DAYS	4/20/2001		320	960	960	960
H: Mapsheet No. 1534 -Slauson : MH #101 to #55	0055/1534-0056/1534	120 DAYS	4/20/2001		198	594	594	594
			Summary for 'PM' = S09S00057		**1,219**	**3,657**	**3,657**	**3,657**
PM S09S00068								
H: Mapsheet No. 1588 -La Brea : MH #78 to #112	0078/1588-0079/1588	90 DAYS	8/5/2008		53	212	212	212
H: Mapsheet No. 1588 -La Brea : MH #78 to #112	0079/1588-0112/1588	90 DAYS	8/5/2008		150	600	600	600
			Summary for 'PM' = S09S00068		**203**	**812**	**812**	**812**
PM S09S00069								
H: Mapsheet No. 1588 -Slauson : MH #51 to #32	0032/1588-0033/1588	120 DAYS	8/20/2001		331	993	993	993
H: Mapsheet No. 1588 -Slauson : MH #51 to #32	0049/1588-0050/1588	120 DAYS	8/20/2001		91	273	273	273
H: Mapsheet No. 1588 -Slauson : MH #51 to #32	0048/1588-0049/1588	120 DAYS	8/20/2001		228	684	684	684
H: Mapsheet No. 1588 -Slauson : MH #51 to #32	0035/1588-0036/1588	120 DAYS	8/20/2001		228	684	684	684
H: Mapsheet No. 1588 -Slauson : MH #51 to #32	0033/1588-0034/1588	120 DAYS	8/20/2001		310	930	930	930
H: Mapsheet No. 1588 -Slauson : MH #51 to #32	0034/1588-0035/1588	120 DAYS	8/20/2001		265	795	795	795
H: Mapsheet No. 1588 -Slauson : MH #51 to #32	0050/1588-0051/1588	120 DAYS	8/20/2001		291	873	873	873
H: Mapsheet No. 1588 -Slauson : MH #51 to #32	0036/1588-0048/1588	120 DAYS	8/20/2001		103	309	309	309
			Summary for 'PM' = S09S00069		**1,847**	**5,541**	**5,541**	**5,541**

C406

Periodics Report for the Uninc. County Area South

2015 - 2017

DESCRIPTION	PIPE_LOCN	FREQUENC	START DAT	INACTIVE DATE	PIPE LENGTH	2015	2016	2017
PM S09S00070								
H: Mapsheet No. 1588 -Slauson : MH #207 to #205	0205/1588-0206/1588	120 DAYS	4/20/2001		162	486	486	486
H: Mapsheet No. 1588 -Slauson : MH #207 to #205	0206/1588-0207/1588	120 DAYS	4/20/2001		251	753	753	753
			Summary for 'PM' = S09S00070		**413**	**1,239**	**1,239**	**1,239**
PM S09S00071								
H: Mapsheet No. 1591 -R/W W/O Hawthorne Blvd. : MH #	0125/1591-0126/1591	120 DAYS	8/20/2001		338	1,014	1,014	1,014
H: Mapsheet No. 1591 -R/W W/O Hawthorne Blvd. : MH #	0124/1591-0125/1591	120 DAYS	8/20/2001		315	945	945	945
H: Mapsheet No. 1591 -R/W W/O Hawthorne Blvd. : MH #	0126/1591-0127/1591	120 DAYS	8/20/2001		337	1,011	1,011	1,011
H: Mapsheet No. 1591 -R/W W/O Hawthorne Blvd. : MH #	0123/1591-0124/1591	120 DAYS	8/20/2001		320	960	960	960
			Summary for 'PM' = S09S00071		**1,310**	**3,930**	**3,930**	**3,930**
PM S09S00072								
H: Mapsheet No. 1591 -W/S Inglewood : MH #243 to #34	0247/1591-0034/1590	60 DAYS	8/20/2001		378	2,268	2,268	2,268
H: Mapsheet No. 1591 -W/S Inglewood : MH #243 to #34	0246/1591-0247/1591	60 DAYS	8/20/2001		313	1,878	1,878	1,878
H: Mapsheet No. 1591 -W/S Inglewood : MH #243 to #34	0243/1591-0244/1591	60 DAYS	8/20/2001		311	1,866	1,866	1,866
H: Mapsheet No. 1591 -W/S Inglewood : MH #243 to #34	0245/1591-0246/1591	60 DAYS	8/20/2001		348	2,088	2,088	2,088
H: Mapsheet No. 1591 -W/S Inglewood : MH #243 to #34	0244/1591-0245/1591	60 DAYS	8/20/2001		350	2,100	2,100	2,100
			Summary for 'PM' = S09S00072		**1,700**	**10,200**	**10,200**	**10,200**
PM S09S00075								
H: Mapsheet No. 1645 -Alley S/O 113th St. : MH #329 to	0321/1645-0322/1645	60 DAYS	1/1/1998		260	1,560	1,560	1,560
H: Mapsheet No. 1645 -Alley S/O 113th St. : MH #329 to	0320/1645-0321/1645	60 DAYS	1/1/1998		279	1,674	1,674	1,674
H: Mapsheet No. 1645 -Alley S/O 113th St. : MH #329 to	0285/1645-0286/1645	60 DAYS	1/1/1998		254	1,524	1,524	1,524
H: Mapsheet No. 1645 -Alley S/O 113th St. : MH #329 to	0287/1645-0320/1645	60 DAYS	1/1/1998		256	1,536	1,536	1,536
H: Mapsheet No. 1645 -Alley S/O 113th St. : MH #329 to	0285/1645-0329/1645	60 DAYS	1/1/1998		125	750	750	750
H: Mapsheet No. 1645 -Alley S/O 113th St. : MH #329 to	0286/1645-0287/1645	60 DAYS	1/1/1998		264	1,584	1,584	1,584
			Summary for 'PM' = S09S00075		**1,438**	**8,628**	**8,628**	**8,628**

C407

Periodics Report for the Uninc. County Area South

2015 - 2017

DESCRIPTION	PIPE_LOCN	FREQUENC	START DAT	INACTIVE DATE	PIPE LENGTH	2015	2016	2017
PM S09S00093								
H: Mapsheet No. 1593 -R/W E/O Cerise Av. : MH #34 to #	0019/1593-0033/1593	60 DAYS	1/1/1998		280	1,680	1,680	1,680
H: Mapsheet No. 1593 -R/W E/O Cerise Av. : MH #34 to #	0019/1593-0034/1593	60 DAYS	1/1/1998		255	1,530	1,530	1,530
H: Mapsheet No. 1593 -R/W E/O Cerise Av. : MH #34 to #	0030/1593-0031/1593	60 DAYS	1/1/1998		255	1,530	1,530	1,530
H: Mapsheet No. 1593 -R/W E/O Cerise Av. : MH #34 to #	0032/1593-0033/1593	60 DAYS	1/1/1998		290	1,740	1,740	1,740
H: Mapsheet No. 1593 -R/W E/O Cerise Av. : MH #34 to #	0031/1593-0032/1593	60 DAYS	1/1/1998		260	1,560	1,560	1,560
			Summary for 'PM' = S09S00093		**1,340**	**8,040**	**8,040**	**8,040**
PM S09S00094								
H: Mapsheet No. 1593 -153rd St. : MH #53 to #51	0051/1593-0052/1593	150 DAYS	8/29/2001		229	458	458	687
H: Mapsheet No. 1593 -153rd St. : MH #53 to #51	0052/1593-0053/1593	150 DAYS	8/29/2001		44	88	88	132
			Summary for 'PM' = S09S00094		**273**	**546**	**546**	**819**
PM S09S00114								
H: Mapsheet No. 1645 -Normandie : MH #227 to #226	0226/1645-0227/1645	150 DAYS	1/1/1998		264	528	792	528
			Summary for 'PM' = S09S00114		**264**	**528**	**792**	**528**
PM S09S00117								
H: Mapsheet No. 1647 - Crenshaw Blvd : MH #52 to #47	0047/1647-0048/1647	90 DAYS	9/8/2001		305	1,220	1,220	1,220
H: Mapsheet No. 1647 - Crenshaw Blvd : MH #52 to #47	0049/1647-0050/1647	90 DAYS	9/8/2001		305	1,220	1,220	1,220
H: Mapsheet No. 1647 - Crenshaw Blvd : MH #52 to #47	0048/1647-0049/1647	90 DAYS	9/8/2001		305	1,220	1,220	1,220
H: Mapsheet No. 1647 - Crenshaw Blvd : MH #52 to #47	0051/1647-0052/1647	90 DAYS	9/8/2001		230	920	920	920
H: Mapsheet No. 1647 - Crenshaw Blvd : MH #52 to #47	0050/1647-0051/1647	90 DAYS	9/8/2001		307	1,228	1,228	1,228
			Summary for 'PM' = S09S00117		**1,452**	**5,808**	**5,808**	**5,808**

Periodics Report for the Uninc. County Area South

2015 - 2017

DESCRIPTION	PIPE_LOCN	FREQUENC	START DAT	INACTIVE DATE	PIPE LENGTH	2015	2016	2017
PM S09S00119								
H: Mapsheet No. 1647 - W/O Crenshaw Blvd: Mh 171 to 1	0171/1647-0172/1647	90 DAYS	4/24/2001		316	1,264	1,264	1,264
H: Mapsheet No. 1647 - W/O Crenshaw Blvd: Mh 171 to 1	0175/1647-0176/1647	90 DAYS	4/24/2001		286	1,144	1,144	1,144
H: Mapsheet No. 1647 - W/O Crenshaw Blvd: Mh 171 to 1	0172/1647-0173/1647	90 DAYS	4/24/2001		296	1,184	1,184	1,184
H: Mapsheet No. 1647 - W/O Crenshaw Blvd: Mh 171 to 1	0174/1647-0175/1647	90 DAYS	4/24/2001		204	816	816	816
H: Mapsheet No. 1647 - W/O Crenshaw Blvd: Mh 171 to 1	0173/1647-0174/1647	90 DAYS	4/24/2001		20	80	80	80
			Summary for 'PM' = S09S00119		**1,122**	**4,488**	**4,488**	**4,488**
PM S09S00146								
H: Mapsheet No. 1699 -91st St. : MH #145 to #210D	0148/1699-0210/1699	120 DAYS	1/1/1998		281	843	843	843
H: Mapsheet No. 1699 -91st St. : MH #145 to #210D	0146/1699-0147/1699	120 DAYS	1/1/1998		306	918	918	918
H: Mapsheet No. 1699 -91st St. : MH #145 to #210D	0145/1699-0146/1699	120 DAYS	1/1/1998		301	903	903	903
H: Mapsheet No. 1699 -91st St. : MH #145 to #210D	0147/1699-0148/1699	120 DAYS	1/1/1998		299	897	897	897
			Summary for 'PM' = S09S00146		**1,187**	**3,561**	**3,561**	**3,561**
PM S09S00150								
H: Mapsheet No. 1699 -99th St. : MH #68 to #63	0064/1699-0065/1699	90 DAYS	9/2/2009		291	1,164	1,164	1,164
H: Mapsheet No. 1699 -99th St. : MH #68 to #63	0063/1699-0064/1699	90 DAYS	9/2/2009		324	1,296	1,296	1,296
H: Mapsheet No. 1699 -99th St. : MH #68 to #63	0065/1699-0066/1699	90 DAYS	9/2/2009		340	1,360	1,360	1,360
H: Mapsheet No. 1699 -99th St. : MH #68 to #63	0067/1699-0068/1699	90 DAYS	9/2/2009		321	1,284	1,284	1,284
H: Mapsheet No. 1699 -99th St. : MH #68 to #63	0066/1699-0067/1699	90 DAYS	9/2/2009		336	1,344	1,344	1,344
			Summary for 'PM' = S09S00150		**1,612**	**6,448**	**6,448**	**6,448**
PM S09S00151								
H: Mapsheet No. 1700 -S/S Imperial Hwy. : MH #178 to #	0139/1700-0178/1700	90 DAYS	4/27/2001		209	836	836	836
H: Mapsheet No. 1700 -S/S Imperial Hwy. : MH #178 to #	0139/1700-0171/1700	90 DAYS	4/27/2001		197	788	788	788
			Summary for 'PM' = S09S00151		**406**	**1,624**	**1,624**	**1,624**

C409

Periodics Report for the Uninc. County Area South

2015 - 2017

DESCRIPTION	PIPE_LOCN	FREQUENC	START DAT	INACTIVE DATE	PIPE LENGTH	2015	2016	2017
PM S09S00153								
H: Mapsheet No. 1700 - 109TH Street : Mh 86 to 92D	0084/1700-0085/1700	60 DAYS	1/28/2008		331	1,986	1,986	1,986
H: Mapsheet No. 1700 - 109TH Street : Mh 86 to 92D	0090/1700-0091/1700	60 DAYS	1/28/2008		323	1,938	1,938	1,938
H: Mapsheet No. 1700 - 109TH Street : Mh 86 to 92D	0091/1700-0092/1700	60 DAYS	1/28/2008		323	1,938	1,938	1,938
H: Mapsheet No. 1700 - 109TH Street : Mh 86 to 92D	0089/1700-0090/1700	60 DAYS	1/28/2008		323	1,938	1,938	1,938
H: Mapsheet No. 1700 - 109TH Street : Mh 86 to 92D	0086/1700-0088/1700	60 DAYS	1/28/2008		264	1,584	1,584	1,584
H: Mapsheet No. 1700 - 109TH Street : Mh 86 to 92D	0085/1700-0086/1700	60 DAYS	1/28/2008		284	1,704	1,704	1,704
H: Mapsheet No. 1700 - 109TH Street : Mh 86 to 92D	0088/1700-0089/1700	60 DAYS	1/28/2008		323	1,938	1,938	1,938
			Summary for 'PM' = S09S00153		**2,171**	**13,026**	**13,026**	**13,026**
PM S09S00155								
H: Mapsheet No. 1700 -Budlong Av. : MH #140 to #163	0141/1700-0163/1700	60 DAYS	1/1/1998		327	1,962	1,962	
H: Mapsheet No. 1700 -Budlong Av. : MH #140 to #163	0140/1700-0141/1700	60 DAYS	1/1/1998		328	1,968	1,968	
			Summary for 'PM' = S09S00155		**655**	**3,930**	**3,930**	
PM S09S00159								
H: Mapsheet No. 1700 -Vermont Ave : MH #110 to # 93	0093/1700-0109/1700	90 DAYS	4/27/2001		330	1,320	1,320	1,320
H: Mapsheet No. 1700 -Vermont Ave : MH #110 to # 93	0109/1700-0110/1700	90 DAYS	4/27/2001		338	1,352	1,352	1,352
			Summary for 'PM' = S09S00159		**668**	**2,672**	**2,672**	**2,672**
PM S09S00162								
H: Mapsheet No. 1701 - Alley N/O 131st St. : MH #143 to	0143/1701-0148/1701	90 DAYS	4/10/2001		246	984	984	984
H: Mapsheet No. 1701 - Alley N/O 131st St. : MH #143 to	0125/1756-0148/1701	90 DAYS	4/10/2001		412	1,648	1,648	1,648
H: Mapsheet No. 1701 - Alley N/O 131st St. : MH #143 to	0124/1756-0125/1756	90 DAYS	4/10/2001		340	1,360	1,360	1,360
			Summary for 'PM' = S09S00162		**998**	**3,992**	**3,992**	**3,992**
PM S09S00168								
H: Mapsheet No. 1704 -New Hampshire : MH #44 to #56	0044/1704-0045/1704	120 DAYS	3/28/2001		168	504	504	504
H: Mapsheet No. 1704 -New Hampshire : MH #44 to #56	0045/1704-0056/1704	120 DAYS	3/28/2001		157	471	471	471
H: Mapsheet No. 1704 -New Hampshire : MH #44 to #56	0039/1704-0044/1704	120 DAYS	3/28/2001		340	1,020	1,020	1,020
			Summary for 'PM' = S09S00168		**665**	**1,995**	**1,995**	**1,995**

C410

Periodics Report for the Uninc. County Area South

2015 - 2017

DESCRIPTION	PIPE_LOCN	FREQUENC	START DAT	INACTIVE DATE	PIPE LENGTH	2015	2016	2017
PM S09S00173								
H: Mapsheet No. 1705 -Jay St. : MH #973 to #249 (2S)	0250/1705-0973/1705	150 DAYS	4/3/2001		305	610	915	610
H: Mapsheet No. 1705 -Jay St. : MH #973 to #249 (2S)	0249/1705-0250/1705	150 DAYS	4/3/2001		282	564	846	564
			Summary for 'PM' = S09S00173		**587**	**1,174**	**1,761**	**1,174**
PM S09S00177								
H: Mapsheet No. 1705 -Desford St. : MH #316 to #320	0316/1705-0317/1705	150 DAYS	4/3/2001		345	690	1,035	690
H: Mapsheet No. 1705 -Desford St. : MH #316 to #320	0436/1705-0437/1705	150 DAYS	4/3/2001		151	302	453	302
H: Mapsheet No. 1705 -Desford St. : MH #316 to #320	0317/1705-0318/1705	150 DAYS	4/3/2001		192	384	576	384
H: Mapsheet No. 1705 -Desford St. : MH #316 to #320	0319/1705-0436/1705	150 DAYS	4/3/2001		104	208	312	208
H: Mapsheet No. 1705 -Desford St. : MH #316 to #320	0319/1705-0320/1705	150 DAYS	4/3/2001		172	344	516	344
H: Mapsheet No. 1705 -Desford St. : MH #316 to #320	0318/1705-0437/1705	150 DAYS	4/3/2001		177	354	531	354
			Summary for 'PM' = S09S00177		**1,141**	**2,282**	**3,423**	**2,282**
PM S09S00178								
H: Mapsheet No. 1705 -Budlong Av. : MH #319 to #327	0319/1705-0325/1705	120 DAYS	11/1/1999	12/27/2016	408	1,224	1,224	
H: Mapsheet No. 1705 -Budlong Av. : MH #319 to #327	0325/1705-0326/1705	120 DAYS	11/1/1999	12/27/2016	209	627	627	
H: Mapsheet No. 1705 -Budlong Av. : MH #319 to #327	0326/1705-0327/1705	120 DAYS	11/1/1999		123	369	369	369
			Summary for 'PM' = S09S00178		**740**	**2,220**	**2,220**	**369**
PM S09S00179								
H: Mapsheet No. 1705 -Vermont : MH #128to #132	0130/1705-0131/1705	90 DAYS	2/1/1998		49	196	196	196
H: Mapsheet No. 1705 -Vermont : MH #128to #132	0128/1705-0129/1705	90 DAYS	2/1/1998		293	1,172	1,172	1,172
H: Mapsheet No. 1705 -Vermont : MH #128to #132	0129/1705-0130/1705	90 DAYS	2/1/1998		286	1,144	1,144	1,144
H: Mapsheet No. 1705 -Vermont : MH #128to #132	0131/1705-0132/1705	90 DAYS	2/1/1998		84	336	336	336
			Summary for 'PM' = S09S00179		**712**	**2,848**	**2,848**	**2,848**

C411

Periodics Report for the Uninc. County Area South

2015 - 2017

DESCRIPTION	PIPE_LOCN	FREQUENC	START DAT	INACTIVE DATE	PIPE LENGTH	2015	2016	2017
PM S09S00182								
H: Mapsheet No. 1705 - 226TH Street : MH #218 TO #22	0219/1705-0399/1705	150 DAYS	4/3/2001		361	722	1,083	722
H: Mapsheet No. 1705 - 226TH Street : MH #218 TO #22	0220/1705-0221/1705	150 DAYS	4/3/2001		368	736	1,104	736
H: Mapsheet No. 1705 - 226TH Street : MH #218 TO #22	0218/1705-0399/1705	150 DAYS	4/3/2001		50	100	150	100
H: Mapsheet No. 1705 - 226TH Street : MH #218 TO #22	0219/1705-0220/1705	150 DAYS	4/3/2001		359	718	1,077	718
			Summary for 'PM' = S09S00182		**1,138**	**2,276**	**3,414**	**2,276**
PM S09S00190								
H: Mapsheet No. 1705 -Vermont : MH #128 to #130	0128/1705-0129/1705	150 DAYS	1/1/1998		293	586	586	879
H: Mapsheet No. 1705 -Vermont : MH #128 to #130	0129/1705-0130/1705	150 DAYS	1/1/1998		286	572	572	858
			Summary for 'PM' = S09S00190		**579**	**1,158**	**1,158**	**1,737**
PM S09S00198								
H: Mapsheet No. 1706 -Oakwater : MH #141 to #144	0143/1706-0144/1706	60 DAYS	3/20/2001		90	540	540	540
H: Mapsheet No. 1706 -Oakwater : MH #141 to #144	0141/1706-0142/1706	60 DAYS	3/20/2001		287	1,522	1,522	1,522
H: Mapsheet No. 1706 -Oakwater : MH #141 to #144	0142/1706-0143/1706	60 DAYS	3/20/2001		252	1,512	1,512	1,512
			Summary for 'PM' = S09S00198		**629**	**3,574**	**3,574**	**3,574**
PM S09S00201								
H: Mapsheet No. 1706 - R/W N/O Sepulveda : Mh 147 to 1	0151/1706-0152/1706	60 DAYS	3/20/2001		62	372	372	372
H: Mapsheet No. 1706 - R/W N/O Sepulveda : Mh 147 to 1	0148/1706-0149/1706	60 DAYS	3/20/2001		131	786	786	786
H: Mapsheet No. 1706 - R/W N/O Sepulveda : Mh 147 to 1	0152/1706-0153/1706	60 DAYS	3/20/2001		235	1,410	1,410	1,410
H: Mapsheet No. 1706 - R/W N/O Sepulveda : Mh 147 to 1	0150/1706-0151/1706	60 DAYS	3/20/2001		205	1,230	1,230	1,230
H: Mapsheet No. 1706 - R/W N/O Sepulveda : Mh 147 to 1	0147/1706-0148/1706	60 DAYS	3/20/2001		323	1,938	1,938	1,938
H: Mapsheet No. 1706 - R/W N/O Sepulveda : Mh 147 to 1	0148/1706-0151/1706	60 DAYS	3/20/2001		189	1,134	1,134	1,134
			Summary for 'PM' = S09S00201		**1,145**	**6,870**	**6,870**	**6,870**
PM S09S00204								
H: Mapsheet No. 1706 -N/S Sepulveda : MH #142 to #671	0142/1706-0671/1706	60 DAYS	3/20/2001		89	534	534	534
			Summary for 'PM' = S09S00204		**89**	**534**	**534**	**534**

C412

Periodics Report for the Uninc. County Area South

2015 - 2017

DESCRIPTION	PIPE_LOCN	FREQUENC	START DAT	INACTIVE DATE	PIPE LENGTH	2015	2016	2017
PM S09S00211								
H: Mapsheet No. 1753 -73rd St. : MH #249 to #251	0249/1753-0250/1753	120 DAYS	9/13/2001	12/20/2016	287	861	861	
H: Mapsheet No. 1753 -73rd St. : MH #249 to #251	0250/1753-0251/1753	120 DAYS	9/13/2001	12/20/2016	287	861	861	
			Summary for 'PM' = S09S00211		**574**	**1,722**	**1,722**	
PM S09S00212								
H: Mapsheet No. 1753 -N/S Florence : MH #408 to #411	0408/1753-0410/1753	120 DAYS	4/18/2001		193	579	579	579
H: Mapsheet No. 1753 -N/S Florence : MH #408 to #411	0410/1753-0411/1753	120 DAYS	4/18/2001		141	423	423	423
			Summary for 'PM' = S09S00212		**334**	**1,002**	**1,002**	**1,002**
PM S09S00213								
H: Mapsheet No. 1753 -Parmelee Av. : MH #249 to #286	0268/1753-0277/1753	90 DAYS	9/13/2001		204	816	816	816
H: Mapsheet No. 1753 -Parmelee Av. : MH #249 to #286	0256/1753-0261/1753	90 DAYS	9/13/2001		299	1,196	1,196	1,196
H: Mapsheet No. 1753 -Parmelee Av. : MH #249 to #286	0249/1753-0254/1753	90 DAYS	9/13/2001		218	872	872	872
H: Mapsheet No. 1753 -Parmelee Av. : MH #249 to #286	0281/1753-0286/1753	90 DAYS	9/13/2001		336	1,344	1,344	1,344
H: Mapsheet No. 1753 -Parmelee Av. : MH #249 to #286	0261/1753-0277/1753	90 DAYS	9/13/2001		151	604	604	604
H: Mapsheet No. 1753 -Parmelee Av. : MH #249 to #286	0273/1753-0281/1753	90 DAYS	9/13/2001		308	1,232	1,232	1,232
H: Mapsheet No. 1753 -Parmelee Av. : MH #249 to #286	0254/1753-0255/1753	90 DAYS	9/13/2001		143	572	572	572
			Summary for 'PM' = S09S00213		**1,659**	**6,636**	**6,636**	**6,636**
PM S09S00215								
H: Mapsheet No. 1753 -78th St. : MH #36 to #286	0288/1753-TRNK/1753	120 DAYS	1/1/1998		35	105	105	105
H: Mapsheet No. 1753 -78th St. : MH #36 to #286	0286/1753-0287/1753	120 DAYS	1/1/1998		313	939	939	939
H: Mapsheet No. 1753 -78th St. : MH #36 to #286	0287/1753-0288/1753	120 DAYS	1/1/1998		313	939	939	939
H: Mapsheet No. 1753 -78th St. : MH #36 to #286	0036/1753-TRNK/1753	120 DAYS	1/1/1998		259	777	777	777
			Summary for 'PM' = S09S00215		**920**	**2,760**	**2,760**	**2,760**

C413

Periodics Report for the Uninc. County Area South

2015 - 2017

DESCRIPTION	PIPE_LOCN	FREQUENC	START DAT	INACTIVE DATE	PIPE LENGTH	2015	2016	2017
PM S09S00220								
H: Mapsheet No. 1753 -Holmes Av. : MH #476 to #550	0494/1753-0502/1753	60 DAYS	8/20/2001		286	1,716	1,716	1,716
H: Mapsheet No. 1753 -Holmes Av. : MH #476 to #550	0482/1753-0489/1753	60 DAYS	8/20/2001		287	1,722	1,722	1,722
H: Mapsheet No. 1753 -Holmes Av. : MH #476 to #550	0517/1753-0522/1753	60 DAYS	8/20/2001		303	1,818	1,818	1,818
H: Mapsheet No. 1753 -Holmes Av. : MH #476 to #550	0489/1753-0494/1753	60 DAYS	8/20/2001		291	1,746	1,746	1,746
H: Mapsheet No. 1753 -Holmes Av. : MH #476 to #550	0476/1753-0482/1753	60 DAYS	8/20/2001		299	1,794	1,794	1,794
H: Mapsheet No. 1753 -Holmes Av. : MH #476 to #550	0502/1753-0508/1753	60 DAYS	8/20/2001		297	1,782	1,782	1,782
H: Mapsheet No. 1753 -Holmes Av. : MH #476 to #550	0542/1753-0550/1753	60 DAYS	8/20/2001		40	240	240	240
H: Mapsheet No. 1753 -Holmes Av. : MH #476 to #550	0508/1753-0517/1753	60 DAYS	8/20/2001		301	1,806	1,806	1,806
H: Mapsheet No. 1753 -Holmes Av. : MH #476 to #550	0536/1753-0542/1753	60 DAYS	8/20/2001		283	1,698	1,698	1,698
H: Mapsheet No. 1753 -Holmes Av. : MH #476 to #550	0522/1753-0536/1753	60 DAYS	8/20/2001		306	1,836	1,836	1,836
			Summary for 'PM' = S09S00220		**2,693**	**16,158**	**16,158**	**16,158**
PM S09S00221								
H: Mapsheet No. 1754 -Alley E/O Central Ave. : Mh 59 to 6	0063/1754-0064/1754	90 DAYS	2/1/1998		328	1,312	1,312	1,312
H: Mapsheet No. 1754 -Alley E/O Central Ave. : Mh 59 to 6	0059/1754-0060/1754	90 DAYS	2/1/1998		229	916	916	916
H: Mapsheet No. 1754 -Alley E/O Central Ave. : Mh 59 to 6	0061/1754-0062/1754	90 DAYS	2/1/1998		298	1,192	1,192	1,192
H: Mapsheet No. 1754 -Alley E/O Central Ave. : Mh 59 to 6	0062/1754-0063/1754	90 DAYS	2/1/1998		302	1,208	1,208	1,208
H: Mapsheet No. 1754 -Alley E/O Central Ave. : Mh 59 to 6	0060/1754-0061/1754	90 DAYS	2/1/1998		232	928	928	928
			Summary for 'PM' = S09S00221		**1,389**	**5,556**	**5,556**	**5,556**
PM S09S00233								
H: Mapsheet No. 1756 -Alley W/O Central Av. : MH #199 t	0200/1756-0213/1756	60 DAYS	4/6/2001		318	1,908	1,908	1,908
H: Mapsheet No. 1756 -Alley W/O Central Av. : MH #199 t	0210/1756-0213/1756	60 DAYS	4/6/2001		332	1,992	1,992	1,992
H: Mapsheet No. 1756 -Alley W/O Central Av. : MH #199 t	0199/1756-0200/1756	60 DAYS	4/6/2001		39	234	234	234
H: Mapsheet No. 1756 -Alley W/O Central Av. : MH #199 t	0209/1756-0210/1756	60 DAYS	4/6/2001		319	1,914	1,914	1,914
			Summary for 'PM' = S09S00233		**1,008**	**6,048**	**6,048**	**6,048**

C414

Periodics Report for the Uninc. County Area South

2015 - 2017

DESCRIPTION	PIPE_LOCN	FREQUENC	START DAT	INACTIVE DATE	PIPE LENGTH	2015	2016	2017
PM S09S00238								
H: Mapsheet No. 1756 -In McKinley : MH #73 to #76	0073/1756-0072/1756	120 DAYS	1/1/1998		325	975	975	975
H: Mapsheet No. 1756 -In McKinley : MH #73 to #76	0074/1756-0075/1756	120 DAYS	1/1/1998		330	990	990	990
H: Mapsheet No. 1756 -In McKinley : MH #73 to #76	0073/1756-0074/1756	120 DAYS	1/1/1998		325	975	975	975
			Summary for 'PM' = S09S00238		**980**	**2,940**	**2,940**	**2,940**
PM S09S00239								
H: Mapsheet No. 1756 -Rosecrans Av. : MH #672 to #378	0378/1756-0379/1756	120 DAYS	4/6/2001		258	774	774	774
H: Mapsheet No. 1756 -Rosecrans Av. : MH #672 to #378	0379/1756-0672/1756	120 DAYS	4/6/2001		174	522	522	522
			Summary for 'PM' = S09S00239		**432**	**1,296**	**1,296**	**1,296**
PM S09S00240								
H: Mapsheet No. 1756 - El Segundo Blvd: Mh 518 to C-181	0108/1811-0522/1756	120 DAYS	1/1/1998		408	1,224	1,224	1,224
H: Mapsheet No. 1756 - El Segundo Blvd: Mh 518 to C-181	0520/1756-0521/1756	120 DAYS	1/1/1998		253	759	759	759
H: Mapsheet No. 1756 - El Segundo Blvd: Mh 518 to C-181	0518/1756-0519/1756	120 DAYS	1/1/1998		241	723	723	723
H: Mapsheet No. 1756 - El Segundo Blvd: Mh 518 to C-181	0521/1756-0522/1756	120 DAYS	1/1/1998		273	819	819	819
H: Mapsheet No. 1756 - El Segundo Blvd: Mh 518 to C-181	0519/1756-0520/1756	120 DAYS	1/1/1998		270	810	810	810
			Summary for 'PM' = S09S00240		**1,445**	**4,335**	**4,335**	**4,335**
PM S09S00242								
H: Mapsheet No. 1756 -El Segundo : MH #133 to #128	0128/1756-0131/1756	120 DAYS	1/1/1998		141	423	423	423
H: Mapsheet No. 1756 -El Segundo : MH #133 to #128	0132/1756-0133/1756	120 DAYS	1/1/1998		180	540	540	540
H: Mapsheet No. 1756 -El Segundo : MH #133 to #128	0131/1756-0132/1756	120 DAYS	1/1/1998		65	195	195	195
			Summary for 'PM' = S09S00242		**386**	**1,158**	**1,158**	**1,158**

Periodics Report for the Uninc. County Area South

2015 - 2017

DESCRIPTION	PIPE_LOCN	FREQUENC	START DAT	INACTIVE DATE	PIPE LENGTH	2015	2016	2017
PM S09S00243								
H: Mapsheet No. 1756 - Avalon Blvd : MH #132 to #144	0143/1756-0144/1756	90 DAYS	1/1/1998		199	796	796	796
H: Mapsheet No. 1756 - Avalon Blvd : MH #132 to #144	0140/1756-0141/1756	90 DAYS	1/1/1998		330	1,320	1,320	1,320
H: Mapsheet No. 1756 - Avalon Blvd : MH #132 to #144	0141/1756-0143/1756	90 DAYS	1/1/1998		213	852	852	852
H: Mapsheet No. 1756 - Avalon Blvd : MH #132 to #144	0133/1756-0134/1756	90 DAYS	1/1/1998		215	860	860	860
H: Mapsheet No. 1756 - Avalon Blvd : MH #132 to #144	0134/1756-0136/1756	90 DAYS	1/1/1998		211	844	844	844
H: Mapsheet No. 1756 - Avalon Blvd : MH #132 to #144	0136/1756-0140/1756	90 DAYS	1/1/1998		112	448	448	448
H: Mapsheet No. 1756 - Avalon Blvd : MH #132 to #144	0132/1756-0133/1756	90 DAYS	1/1/1998		180	720	720	720
			Summary for 'PM' = S09S00243		**1,460**	**5,840**	**5,840**	**5,840**
PM S09S00244								
H: Mapsheet No. 1756 -Alley N/O 129th St. : MH #128 to	0129/1756-0152/1701	150 DAYS	1/1/1998		346	692	1,038	692
H: Mapsheet No. 1756 -Alley N/O 129th St. : MH #128 to	0151/1701-0152/1701	150 DAYS	1/1/1998		272	544	816	544
H: Mapsheet No. 1756 -Alley N/O 129th St. : MH #128 to	0128/1756-0129/1756	150 DAYS	1/1/1998		282	564	846	564
			Summary for 'PM' = S09S00244		**900**	**1,800**	**2,700**	**1,800**
PM S09S00251								
H: Mapsheet No. 1757 - Goleta Avenue : MH #230 to #23	0230/1757-0235/1757	120 DAYS	8/20/2001		345	1,035	1,035	1,035
			Summary for 'PM' = S09S00251		**345**	**1,035**	**1,035**	**1,035**
PM S09S00258								
H: Mapsheet No. 1757 -R/W W/O Stanford : MH #107 to	0107/1757-0256/1757	90 DAYS	9/8/2001		362	1,448	1,448	1,448
			Summary for 'PM' = S09S00258		**362**	**1,448**	**1,448**	**1,448**
PM S09S00299								
H: Mapsheet No. 1808 - Broadway from MH 138 to MH 13	0132/1808-0138/1808	120 DAYS	2/7/1998		47	141	141	141
			Summary for 'PM' = S09S00299		**47**	**141**	**141**	**141**

C416

Periodics Report for the Uninc. County Area South

2015 - 2017

DESCRIPTION	PIPE_LOCN	FREQUENC	START DAT	INACTIVE DATE	PIPE LENGTH	2015	2016	2017
PM S09S00306								
H: Mapsheet No. 1809 -Alley W/O Juniper St. : MH #31 to	0028/1809-0029/1809	150 DAYS	3/1/1998		306	612	612	918
H: Mapsheet No. 1809 -Alley W/O Juniper St. : MH #31 to	0029/1809-0031/1809	150 DAYS	3/1/1998		314	628	628	942
H: Mapsheet No. 1809 -Alley W/O Juniper St. : MH #31 to	0027/1809-0028/1809	150 DAYS	3/1/1998		365	730	730	1,095
H: Mapsheet No. 1809 -Alley W/O Juniper St. : MH #31 to	0026/1809-0027/1809	150 DAYS	3/1/1998		308	616	616	924
H: Mapsheet No. 1809 -Alley W/O Juniper St. : MH #31 to	0025/1809-0026/1809	150 DAYS	3/1/1998		350	700	700	1,050
			Summary for 'PM' = S09S00306		**1,643**	**3,286**	**3,286**	**4,929**
PM S09S00310								
H: Mapsheet No. 1811 -Aranbe Av. : MH #50 to #96	0090/1811-0096/1811	90 DAYS	1/1/1998		240	960	960	960
H: Mapsheet No. 1811 -Aranbe Av. : MH #50 to #96	0089/1811-0090/1811	90 DAYS	1/1/1998		240	960	960	960
H: Mapsheet No. 1811 -Aranbe Av. : MH #50 to #96	0077/1811-0089/1811	90 DAYS	1/1/1998		240	960	960	960
H: Mapsheet No. 1811 -Aranbe Av. : MH #50 to #96	0076/1811-0077/1811	90 DAYS	1/1/1998		240	960	960	960
H: Mapsheet No. 1811 -Aranbe Av. : MH #50 to #96	0064/1811-0076/1811	90 DAYS	1/1/1998		240	960	960	960
H: Mapsheet No. 1811 -Aranbe Av. : MH #50 to #96	0062/1811-0064/1811	90 DAYS	1/1/1998		240	960	960	960
H: Mapsheet No. 1811 -Aranbe Av. : MH #50 to #96	0050/1811-0062/1811	90 DAYS	1/1/1998		240	960	960	960
			Summary for 'PM' = S09S00310		**1,680**	**6,720**	**6,720**	**6,720**
PM S09S00321								
H: Mapsheet No. 1866 -R/W S/O Pixley St. : T/L to #18	0018/1866-TRNK/1866	90 DAYS	2/21/2005		148	592	592	592
			Summary for 'PM' = S09S00321		**148**	**592**	**592**	**592**
PM S09S00323								
H: Mapsheet No. 1866 -Queensdale St. : MH #72 to #70	0071/1866-0072/1866	120 DAYS	4/25/2001		156	468	468	468
H: Mapsheet No. 1866 -Queensdale St. : MH #72 to #70	0070/1866-0071/1866	120 DAYS	4/25/2001		147	441	441	441
			Summary for 'PM' = S09S00323		**303**	**909**	**909**	**909**

C417

Periodics Report for the Uninc. County Area South

2015 - 2017

DESCRIPTION	PIPE_LOCN	FREQUENC	START DAT	INACTIVE DATE	PIPE LENGTH	2015	2016	2017
PM S09S00327								
H: Mapsheet No. 1867 -White Av. : MH #45 to #51	0045/1867-0046/1867	90 DAYS	2/1/1998		304	1,216	1,216	1,216
H: Mapsheet No. 1867 -White Av. : MH #45 to #51	0046/1867-0047/1867	90 DAYS	2/1/1998		304	1,216	1,216	1,216
H: Mapsheet No. 1867 -White Av. : MH #45 to #51	0047/1867-0050/1867	90 DAYS	2/1/1998		309	1,236	1,236	1,236
H: Mapsheet No. 1867 -White Av. : MH #45 to #51	0050/1867-0051/1867	90 DAYS	2/1/1998		312	1,248	1,248	1,248
			Summary for 'PM' = S09S00327		**1,229**	**4,916**	**4,916**	**4,916**
PM S09S00335								
H: Mapsheet No. 1700 - Imperial Hwy : MH # 167 to #16	0163/1700-0164/1700	90 DAYS	4/27/2010		121	484	484	484
H: Mapsheet No. 1700 - Imperial Hwy : MH # 167 to #16	0165/1700-0167/1700	90 DAYS	4/27/2010		362	1,448	1,448	1,448
H: Mapsheet No. 1700 - Imperial Hwy : MH # 167 to #16	0162/1700-0163/1700	90 DAYS	4/27/2010		182	728	728	728
H: Mapsheet No. 1700 - Imperial Hwy : MH # 167 to #16	0164/1700-0165/1700	90 DAYS	4/27/2010		241	964	964	964
			Summary for 'PM' = S09S00335		**906**	**3,624**	**3,624**	**3,624**
PM S09S00340								
H: Mapsheet No. 1700 - Budlong Avenue : Mh 255 to 196	0196/1700-0212/1700	90 DAYS	4/27/2001		350	1,400	1,400	1,400
H: Mapsheet No. 1700 - Budlong Avenue : Mh 255 to 196	0212/1700-0255/1700	90 DAYS	4/27/2001		300	1,200	1,200	1,200
			Summary for 'PM' = S09S00340		**650**	**2,600**	**2,600**	**2,600**
PM S09S00341								
H: Mapsheet No. 1701 - San Pedro Street: Mh 425 to 148	0143/1701-0429/1701	60 DAYS	4/10/2001		165	990	990	990
H: Mapsheet No. 1701 - San Pedro Street: Mh 425 to 148	0425/1701-0429/1701	60 DAYS	4/10/2001		150	900	900	900
H: Mapsheet No. 1701 - San Pedro Street: Mh 425 to 148	0143/1701-0148/1701	60 DAYS	4/10/2001		246	1,476	1,476	1,476
			Summary for 'PM' = S09S00341		**561**	**3,366**	**3,366**	**3,366**
PM S09S00342								
H: Mapsheet No. 1754 - 98th St. : Mh #29 to #31	0029/1754-0031/1754	120 DAYS	4/18/2001		291	873	873	873
			Summary for 'PM' = S09S00342		**291**	**873**	**873**	**873**

Periodics Report for the Uninc. County Area South

2015 - 2017

DESCRIPTION	PIPE_LOCN	FREQUENC	START DAT	INACTIVE DATE	PIPE LENGTH	2015	2016	2017
PM S09S00344								
H: Mapsheet No. 1753 - Maie Ave : MH #416 to #368	0369/1753-0370/1753	90 DAYS	9/12/2001		107	428	428	428
H: Mapsheet No. 1753 - Maie Ave : MH #416 to #368	0414/1753-0415/1753	90 DAYS	9/12/2001		108	432	432	432
H: Mapsheet No. 1753 - Maie Ave : MH #416 to #368	0372/1753-0413/1753	90 DAYS	9/12/2001		276	1,104	1,104	1,104
H: Mapsheet No. 1753 - Maie Ave : MH #416 to #368	0368/1753-0369/1753	90 DAYS	9/12/2001		34	136	136	136
H: Mapsheet No. 1753 - Maie Ave : MH #416 to #368	0415/1753-0416/1753	90 DAYS	9/12/2001		176	704	704	704
H: Mapsheet No. 1753 - Maie Ave : MH #416 to #368	0413/1753-0414/1753	90 DAYS	9/12/2001		86	344	344	344
H: Mapsheet No. 1753 - Maie Ave : MH #416 to #368	0371/1753-0372/1753	90 DAYS	9/12/2001		276	1,104	1,104	1,104
H: Mapsheet No. 1753 - Maie Ave : MH #416 to #368	0370/1753-0371/1753	90 DAYS	9/12/2001		278	1,112	1,112	1,112
			Summary for 'PM' = S09S00344		**1,341**	**5,364**	**5,364**	**5,364**
PM S09S00346								
H: Mapsheet No. 1705 - Carson St. : MH #269 to #431 &	0433/1705-TRNK/1705	60 DAYS	3/29/2001		30	180	180	180
H: Mapsheet No. 1705 - Carson St. : MH #269 to #431 &	0269/1705-0432/1705	60 DAYS	3/29/2001		140	840	840	840
H: Mapsheet No. 1705 - Carson St. : MH #269 to #431 &	0432/1705-0433/1705	60 DAYS	3/29/2001		60	360	360	360
H: Mapsheet No. 1705 - Carson St. : MH #269 to #431 &	0431/1705-0432/1705	60 DAYS	3/29/2001		60	360	360	360
			Summary for 'PM' = S09S00346		**290**	**1,740**	**1,740**	**1,740**
PM S09S00352								
H: Mapsheet No. 1705 - E/S Vermont Avenue: Mh 119 to	0120/1705-1082/1705	120 DAYS	4/30/1999		246	738	738	738
H: Mapsheet No. 1705 - E/S Vermont Avenue: Mh 119 to	0119/1705-0120/1705	120 DAYS	4/30/1999		270	810	810	810
			Summary for 'PM' = S09S00352		**516**	**1,548**	**1,548**	**1,548**
PM S09S00355								
H: Mapsheet No. 1537 - 116TH Street : Mh 70 to T/L	0069/1537-0070/1537	60 DAYS	4/20/2001		368	2,208	2,208	2,208
H: Mapsheet No. 1537 - 116TH Street : Mh 70 to T/L	0068/1537-0069/1537	60 DAYS	4/20/2001		365	2,190	2,190	2,190
H: Mapsheet No. 1537 - 116TH Street : Mh 70 to T/L	0067/1537-TRNK/1537	60 DAYS	4/20/2001		27	162	162	162
H: Mapsheet No. 1537 - 116TH Street : Mh 70 to T/L	0044/1537-0067/1537	60 DAYS	4/20/2001		122	732	732	732
H: Mapsheet No. 1537 - 116TH Street : Mh 70 to T/L	0044/1537-0068/1537	60 DAYS	4/20/2001		325	1,950	1,950	1,950
			Summary for 'PM' = S09S00355		**1,207**	**7,242**	**7,242**	**7,242**

C419

Periodics Report for the Uninc. County Area South

2015 - 2017

DESCRIPTION	PIPE_LOCN	FREQUENC	START DAT	INACTIVE DATE	PIPE LENGTH	2015	2016	2017
PM S09S00356								
H: Mapsheet No. 1647 - 147th St : MH #40 to #50	0041/1647-0042/1647	60 DAYS	8/20/2001		350	2,100	2,100	2,100
H: Mapsheet No. 1647 - 147th St : MH #40 to #50	0045/1647-0046/1647	60 DAYS	8/20/2001		320	1,920	1,920	1,920
H: Mapsheet No. 1647 - 147th St : MH #40 to #50	0044/1647-0045/1647	60 DAYS	8/20/2001		320	1,920	1,920	1,920
H: Mapsheet No. 1647 - 147th St : MH #40 to #50	0043/1647-0044/1647	60 DAYS	8/20/2001		89	534	534	534
H: Mapsheet No. 1647 - 147th St : MH #40 to #50	0040/1647-0041/1647	60 DAYS	8/20/2001		265	1,590	1,590	1,590
H: Mapsheet No. 1647 - 147th St : MH #40 to #50	0042/1647-0043/1647	60 DAYS	8/20/2001		363	2,178	2,178	2,178
H: Mapsheet No. 1647 - 147th St : MH #40 to #50	0046/1647-0050/1647	60 DAYS	8/20/2001		301	1,806	1,806	1,806
			Summary for 'PM' = S09S00356		**2,008**	**12,048**	**12,048**	**12,048**
PM S09S00360								
H: Mapsheet No. 1867 - San Vicente Street: Mh 250 to 278	0244/1867-0250/1867	150 DAYS	4/25/2001		171	342	513	342
H: Mapsheet No. 1867 - San Vicente Street: Mh 250 to 278	0255/1867-0256/1867	150 DAYS	4/25/2001		161	322	483	322
H: Mapsheet No. 1867 - San Vicente Street: Mh 250 to 278	0254/1867-0255/1867	150 DAYS	4/25/2001		165	330	495	330
H: Mapsheet No. 1867 - San Vicente Street: Mh 250 to 278	0253/1867-0254/1867	150 DAYS	4/25/2001		162	324	486	324
H: Mapsheet No. 1867 - San Vicente Street: Mh 250 to 278	0252/1867-0253/1867	150 DAYS	4/25/2001		166	332	498	332
H: Mapsheet No. 1867 - San Vicente Street: Mh 250 to 278	0244/1867-0251/1867	150 DAYS	4/25/2001		165	330	495	330
			Summary for 'PM' = S09S00360		**990**	**1,980**	**2,970**	**1,980**
PM S09S00367								
H: Mapsheet No. 1593 - Marine Ave : MH #89 to #83	0084/1593-0085/1593	120 DAYS	8/20/2001		316	948	948	948
H: Mapsheet No. 1593 - Marine Ave : MH #89 to #83	0085/1593-0086/1593	120 DAYS	8/20/2001		334	1,002	1,002	1,002
H: Mapsheet No. 1593 - Marine Ave : MH #89 to #83	0083/1593-0084/1593	120 DAYS	8/20/2001		350	1,050	1,050	1,050
H: Mapsheet No. 1593 - Marine Ave : MH #89 to #83	0086/1593-TRNK/1593	120 DAYS	8/20/2001		227	681	681	681
H: Mapsheet No. 1593 - Marine Ave : MH #89 to #83	0083/1593-TRNK/1593	120 DAYS	8/20/2001		115	345	345	345
H: Mapsheet No. 1593 - Marine Ave : MH #89 to #83	0088/1593-TRNK/1593	120 DAYS	8/20/2001		56	975	975	975
H: Mapsheet No. 1593 - Marine Ave : MH #89 to #83	0088/1593-0089/1593	120 DAYS	8/20/2001		325	975	975	975
			Summary for 'PM' = S09S00367		**1,723**	**5,976**	**5,976**	**5,976**

C420

Periodics Report for the Uninc. County Area South

2015 - 2017

DESCRIPTION	PIPE_LOCN	FREQUENC	START DAT	INACTIVE DATE	PIPE LENGTH	2015	2016	2017
PM S09S0037								
H: Mapsheet No.1706 :R/W W/O Fabry Drive Mh 9 to 10	0009/1706-0010/1706	150 DAYS	9/10/1998		324	648	972	648
Summary for 'PM' = S09S0037					**324**	**648**	**972**	**648**
PM S09S00371								
H: Mapsheet No. 1752 - 58TH PL : MH #50 to #49	0049/1752-0050/1752	60 DAYS	4/18/2001	8/10/2017	302	1,812	1,812	1,812
Summary for 'PM' = S09S00371					**302**	**1,812**	**1,812**	**1,812**
PM S09S00376								
H: Mapsheet No. 1756 - Central Ave : MH #194 to #198 (	0194/1756-0197/1756	120 DAYS	4/6/2001		258	774	774	774
H: Mapsheet No. 1756 - Central Ave : MH #194 to #198 (	0197/1756-0198/1756	120 DAYS	4/6/2001		250	750	750	750
Summary for 'PM' = S09S00376					**508**	**1,524**	**1,524**	**1,524**
PM S09S00377								
H: Mapsheet No. 1756 - Stanford Ave : MH #80 to #670 (	0100/1756-0101/1756	90 DAYS	8/20/2001		255	1,020	1,020	1,020
H: Mapsheet No. 1756 - Stanford Ave : MH #80 to #670 (	0080/1756-0100/1756	90 DAYS	8/20/2001		290	1,160	1,160	1,160
H: Mapsheet No. 1756 - Stanford Ave : MH #80 to #670 (	0101/1756-0102/1756	90 DAYS	8/20/2001		261	1,044	1,044	1,044
H: Mapsheet No. 1756 - Stanford Ave : MH #80 to #670 (	0102/1756-0103/1756	90 DAYS	8/20/2001		298	1,192	1,192	1,192
H: Mapsheet No. 1756 - Stanford Ave : MH #80 to #670 (	0103/1756-0667/1756	90 DAYS	8/20/2001		360	1,440	1,440	1,440
H: Mapsheet No. 1756 - Stanford Ave : MH #80 to #670 (	0667/1756-0670/1756	90 DAYS	8/20/2001		76	304	304	304
Summary for 'PM' = S09S00377					**1,540**	**6,160**	**6,160**	**6,160**
PM S09S00381								
H: Mapsheet No. 1754 - Alley E/o Holmes Ave : MH #327	0328/1754-0330/1754	150 DAYS	4/18/2001		254	762	508	508
H: Mapsheet No. 1754 - Alley E/o Holmes Ave : MH #327	0331/1754-0332/1754	150 DAYS	4/18/2001		280	840	560	560
H: Mapsheet No. 1754 - Alley E/o Holmes Ave : MH #327	0330/1754-0331/1754	150 DAYS	4/18/2001		284	852	568	568
H: Mapsheet No. 1754 - Alley E/o Holmes Ave : MH #327	0327/1754-0328/1754	150 DAYS	4/18/2001		223	669	446	446
Summary for 'PM' = S09S00381					**1,041**	**3,123**	**2,082**	**2,082**

C421

Periodics Report for the Uninc. County Area South

2015 - 2017

DESCRIPTION	PIPE_LOCN	FREQUENC	START DAT	INACTIVE DATE	PIPE LENGTH	2015	2016	2017
PM S09S00385								
H: Mapsheet No. 1591 - Alley w/o Hawthorne Blvd : MH #	0082/1591-0114/1591	90 DAYS	8/24/2001		296	1,184	1,184	1,184
H: Mapsheet No. 1591 - Alley w/o Hawthorne Blvd : MH #	0114/1591-0115/1591	90 DAYS	8/24/2001		313	1,252	1,252	1,252
			Summary for 'PM' = S09S00385		**609**	**2,436**	**2,436**	**2,436**
PM S09S00386								
H: Mapsheet No. 1755 - 121st ST : MH # 193 to #194D	0193/1755-0194/1755	90 DAYS	3/1/1998		266	1,064	1,064	1,064
			Summary for 'PM' = S09S00386		**266**	**1,064**	**1,064**	**1,064**
PM S09S00390								
H: Mapsheet No. 1592 - 137TH ST : MH #84 TO #82 (2)	0083/1592-0084/1592	90 DAYS	7/1/1998		350	1,400	1,400	1,400
H: Mapsheet No. 1592 - 137TH ST : MH #84 TO #82 (2)	0082/1592-0083/1592	90 DAYS	7/1/1998		350	1,400	1,400	1,400
			Summary for 'PM' = S09S00390		**700**	**2,800**	**2,800**	**2,800**
PM S09S00401								
H:Mapsheet No.1753-Converse From MH #416 to MH #46	0436/1753-0441/1753	120 DAYS	9/12/2001		240	720	720	720
H:Mapsheet No.1753-Converse From MH #416 to MH #46	0436/1753-0438/1753	120 DAYS	9/12/2001		300	900	900	900
H:Mapsheet No.1753-Converse From MH #416 to MH #46	0418/1753-0420/1753	120 DAYS	9/12/2001		302	906	906	906
H:Mapsheet No.1753-Converse From MH #416 to MH #46	0420/1753-0438/1753	120 DAYS	9/12/2001		308	924	924	924
H:Mapsheet No.1753-Converse From MH #416 to MH #46	0456/1753-0460/1753	120 DAYS	9/12/2001		316	948	948	948
H:Mapsheet No.1753-Converse From MH #416 to MH #46	0461/1753-0466/1753	120 DAYS	9/12/2001		327	981	981	981
H:Mapsheet No.1753-Converse From MH #416 to MH #46	0441/1753-0444/1753	120 DAYS	9/12/2001		318	954	954	954
H:Mapsheet No.1753-Converse From MH #416 to MH #46	0460/1753-0461/1753	120 DAYS	9/12/2001		263	789	789	789
H:Mapsheet No.1753-Converse From MH #416 to MH #46	0444/1753-0456/1753	120 DAYS	9/12/2001		318	954	954	954
H:Mapsheet No.1753-Converse From MH #416 to MH #46	0416/1753-0418/1753	120 DAYS	9/12/2001		145	435	435	435
			Summary for 'PM' = S09S00401		**2,837**	**8,511**	**8,511**	**8,511**
PM S09S00402								
H:Mapsheet No. 1808-vSeville Ave. From MH #243 to MH	0242/1808-0243/1808	120 DAYS	4/20/2001		189	567	567	567
			Summary for 'PM' = S09S00402		**189**	**567**	**567**	**567**

C422

Periodics Report for the Uninc. County Area South

2015 - 2017

DESCRIPTION	PIPE_LOCN	FREQUENC	START DAT	INACTIVE DATE	PIPE LENGTH	2015	2016	2017
PM S09S00403								
H:Mapsheet No.1756-E/S Avalon From MH #15 to MH #19	0015/1756-0017/1756	120 DAYS	4/6/2001		296	888	888	888
H:Mapsheet No.1756-E/S Avalon From MH #15 to MH #19	0017/1756-0019/1756	120 DAYS	4/6/2001		107	321	321	321
			Summary for 'PM' = S09S00403		**403**	**1,209**	**1,209**	**1,209**
PM S09S00404								
H:Mapsheet No.1756-140th St. From MH #17 to MH #29	0017/1756-0029/1756	120 DAYS	6/4/2001		152	456	456	456
			Summary for 'PM' = S09S00404		**152**	**456**	**456**	**456**
PM S09S00405								
H:Mapsheet No.1810-117th St. From MH #20 to T/L Mona	0023/1810-0024/1810	150 DAYS	4/11/2001		217	434	651	434
H:Mapsheet No.1810-117th St. From MH #20 to T/L Mona	0020/1810-0023/1810	150 DAYS	4/11/2001		227	454	681	454
H:Mapsheet No.1810-117th St. From MH #20 to T/L Mona	0024/1810-0025/1810	150 DAYS	4/11/2001		286	572	858	572
H:Mapsheet No.1810-117th St. From MH #20 to T/L Mona	0025/1810-TRNK/1810	150 DAYS	4/11/2001		141	282	423	282
			Summary for 'PM' = S09S00405		**871**	**1,742**	**2,613**	**1,742**
PM S09S00406								
H:Mapsheet No.1808-Broadway From MH #273 to MH #27	0273/1808-0274/1808	120 DAYS	4/20/2001		333	999	999	999
			Summary for 'PM' = S09S00406		**333**	**999**	**999**	**999**
PM S09S00407								
H:Mapsheet No.1591- Hawthorne Blvd: Mh 81 to 74	0075/1591-0076/1591	90 DAYS	1/22/2008		292	1,168	1,168	1,168
H:Mapsheet No.1591- Hawthorne Blvd: Mh 81 to 74	0080/1591-0081/1591	90 DAYS	1/22/2008		301	1,204	1,204	1,204
H:Mapsheet No.1591- Hawthorne Blvd: Mh 81 to 74	0077/1591-0078/1591	90 DAYS	1/22/2008		333	1,332	1,332	1,332
H:Mapsheet No.1591- Hawthorne Blvd: Mh 81 to 74	0078/1591-0079/1591	90 DAYS	1/22/2008		321	1,284	1,284	1,284
H:Mapsheet No.1591- Hawthorne Blvd: Mh 81 to 74	0076/1591-0077/1591	90 DAYS	1/22/2008		56	224	224	224
H:Mapsheet No.1591- Hawthorne Blvd: Mh 81 to 74	0079/1591-0080/1591	90 DAYS	1/22/2008		350	1,400	1,400	1,400
H:Mapsheet No.1591- Hawthorne Blvd: Mh 81 to 74	0074/1591-0075/1591	90 DAYS	1/22/2008		325	1,300	1,300	1,300
			Summary for 'PM' = S09S00407		**1,978**	**7,912**	**7,912**	**7,912**

C423

Periodics Report for the Uninc. County Area South

2015 - 2017

DESCRIPTION	PIPE_LOCN	FREQUENC	START DAT	INACTIVE DATE	PIPE LENGTH	2015	2016	2017
PM S09S00408								
H:Mapsheet No.1591-106th St. From MH #74 to MH 59	0071/1591-0072/1591	90 DAYS	8/24/2001		279	1,116	1,116	1,116
H:Mapsheet No.1591-106th St. From MH #74 to MH 59	0073/1591-0074/1591	90 DAYS	8/24/2001		350	1,400	1,400	1,400
H:Mapsheet No.1591-106th St. From MH #74 to MH 59	0072/1591-0073/1591	90 DAYS	8/24/2001		294	1,176	1,176	1,176
H:Mapsheet No.1591-106th St. From MH #74 to MH 59	0059/1591-0071/1591	90 DAYS	8/24/2001		101	404	404	404
			Summary for 'PM' = S09S00408		**1,024**	**4,096**	**4,096**	**4,096**
PM S09S00409								
H:Mapsheet No.1811-Alley W/O Alameda : MH #219 to M	0216/1811-0217/1811	150 DAYS	4/11/2001		207	414	621	414
H:Mapsheet No.1811-Alley W/O Alameda : MH #219 to M	0217/1811-0218/1811	150 DAYS	4/11/2001		236	472	708	472
H:Mapsheet No.1811-Alley W/O Alameda : MH #219 to M	0218/1811-0219/1811	150 DAYS	4/11/2001		42	84	126	84
			Summary for 'PM' = S09S00409		**485**	**970**	**1,455**	**970**
PM S09S0041								
H: Mapsheet No. 1753 - Zamora St. From MH #296 to MH	0296/1753-0297/1753	150 DAYS	9/13/2001		304	912	608	608
			Summary for 'PM' = S09S0041		**304**	**912**	**608**	**608**
PM S09S0042								
H: Mapsheet No. 1867- Alondra Blvd From MH #87 to MH	0086/1867-0087/1867	150 DAYS	4/25/2001		53	106	106	159
			Summary for 'PM' = S09S0042		**53**	**106**	**106**	**159**
PM S09S0044								
H: Mapsheet No. 1591-E/S Inglewood Ave. From MH #212	0210/1591-0211/1591	60 DAYS	11/3/1998		350	2,100	2,100	2,100
H: Mapsheet No. 1591-E/S Inglewood Ave. From MH #212	0211/1591-0212/1591	60 DAYS	11/3/1998		350	2,100	2,100	2,100
			Summary for 'PM' = S09S0044		**700**	**4,200**	**4,200**	**4,200**
PM S09S0046								
H: Mapsheet No.-1591-Mansel Ave From MH 149 to MH 14	0148/1591-0149/1591	120 DAYS	1/17/1999		310	930	930	930
			Summary for 'PM' = S09S0046		**310**	**930**	**930**	**930**

C424

Periodics Report for the Uninc. County Area South

2015 - 2017

DESCRIPTION	PIPE_LOCN	FREQUENC	START DAT	INACTIVE DATE	PIPE LENGTH	2015	2016	2017
PM S09S0048								
H: Mapsheet No.1867-Harris St. From MH 225 to MH 249	0225/1867-0249/1867	150 DAYS	4/25/2001		327	981	654	981
			Summary for 'PM' = S09S0048		**327**	**981**	**654**	**981**
PM S09S0052								
H: Mapsheet No. 1705-213th st. From MH 297 to MH 303	0302/1705-0303/1705	120 DAYS	3/18/1999		303	909	909	909
H: Mapsheet No. 1705-213th st. From MH 297 to MH 303	0297/1705-0300/1705	120 DAYS	3/18/1999		246	336	336	336
H: Mapsheet No. 1705-213th st. From MH 297 to MH 303	0301/1705-0302/1705	120 DAYS	3/18/1999		166	498	498	498
H: Mapsheet No. 1705-213th st. From MH 297 to MH 303	0300/1705-0301/1705	120 DAYS	3/18/1999		95	285	285	285
			Summary for 'PM' = S09S0052		**810**	**2,028**	**2,028**	**2,028**
PM S09S0054								
H:Mapsheet No.1753-S/S Florence From MH 548 to MH 55	0542/1753-0550/1753	120 DAYS	4/18/2001		40	120	120	120
H:Mapsheet No.1753-S/S Florence From MH 548 to MH 55	0549/1753-0550/1753	120 DAYS	4/18/2001		298	894	894	894
H:Mapsheet No.1753-S/S Florence From MH 548 to MH 55	0548/1753-0549/1753	120 DAYS	4/18/2001		285	855	855	855
			Summary for 'PM' = S09S0054		**623**	**1,869**	**1,869**	**1,869**
PM S09S0055								
H: Mapsheet No.1700 - New Hampshire Avenue: Mh 112 t	0112/1700-0153/1700	90 DAYS	4/5/1999		273	1,092	1,092	1,092
H: Mapsheet No.1700 - New Hampshire Avenue: Mh 112 t	0152/1700-0153/1700	90 DAYS	4/5/1999		235	940	940	940
			Summary for 'PM' = S09S0055		**508**	**2,032**	**2,032**	**2,032**
PM S09S0058								
H: Mapsheet No. 1867-Alondra Blvd. From MH 65 to MH 6	0060/1867-0065/1867	150 DAYS	4/25/2001		295	590	885	590
			Summary for 'PM' = S09S0058		**295**	**590**	**885**	**590**
PM S09S00601								
H:Mapsheet No. 1867-Alley W/O Williams Avenue: Mh 153	0152/1867-0153/1867	150 DAYS	4/14/1999		325	650	975	650
H:Mapsheet No. 1867-Alley W/O Williams Avenue: Mh 153	0101/1867-0152/1867	150 DAYS	4/14/1999		324	648	972	648
			Summary for 'PM' = S09S00601		**649**	**1,298**	**1,947**	**1,298**

C425

Periodics Report for the Uninc. County Area South

2015 - 2017

DESCRIPTION	PIPE_LOCN	FREQUENC	START DAT	INACTIVE DATE	PIPE LENGTH	2015	2016	2017
PM S09S00606								
H: Mapsheet No.1811-Stockwell From MH 198 to MH 140 (	0193/1811-TRNK/1811	150 DAYS	4/11/2001		132	264	396	264
H: Mapsheet No.1811-Stockwell From MH 198 to MH 140 (	0193/1811-0194/1811	150 DAYS	4/11/2001		355	710	1,065	710
H: Mapsheet No.1811-Stockwell From MH 198 to MH 140 (	0194/1811-0198/1811	150 DAYS	4/11/2001		290	580	870	580
			Summary for 'PM' = S09S00606		**777**	**1,554**	**2,331**	**1,554**
PM S09S00612								
H: Mapsheet No.1753-78th St. From MH 33 to MH 34	0033/1753-0034/1753	150 DAYS	4/17/2001		273	819	546	546
			Summary for 'PM' = S09S00612		**273**	**819**	**546**	**546**
PM S09S00614								
H: Mapsheet No.1702 157TH Street From MH 166 to MH 1	0166/1702-TRNK/1702	120 DAYS	4/10/2001		169	507	507	507
			Summary for 'PM' = S09S00614		**169**	**507**	**507**	**507**
PM S09S00617								
H: Mapsheet No.1811- Oleander From MH 80 to MH 93 (2S	0080/1811-0086/1811	150 DAYS	4/11/2001		240	480	720	480
H: Mapsheet No.1811- Oleander From MH 80 to MH 93 (2S	0086/1811-0093/1811	150 DAYS	4/11/2001		256	512	768	512
			Summary for 'PM' = S09S00617		**496**	**992**	**1,488**	**992**
PM S09S00619								
H: Mapsheet No. 1811-Stockwell From MH 124 to MH 80 (	0297/1811-TRNK/1811	150 DAYS	4/11/2001		355	710	1,065	710
H: Mapsheet No. 1811-Stockwell From MH 124 to MH 80 (	0080/1811-0081/1811	150 DAYS	4/11/2001		225	450	675	450
H: Mapsheet No. 1811-Stockwell From MH 124 to MH 80 (	0081/1811-0297/1811	150 DAYS	4/11/2001		207	414	621	414
			Summary for 'PM' = S09S00619		**787**	**1,574**	**2,361**	**1,574**
PM S09S00620								
H: Mapsheet No. 1705- E/S Vermont From MH 117 to MH	0447/1705-0448/1705	120 DAYS	3/30/2001		120	360	360	360
H: Mapsheet No. 1705- E/S Vermont From MH 117 to MH	0450/1705-0451/1705	120 DAYS	3/30/2001		105	315	315	315
H: Mapsheet No. 1705- E/S Vermont From MH 117 to MH	0448/1705-0449/1705	120 DAYS	3/30/2001		135	405	405	405
H: Mapsheet No. 1705- E/S Vermont From MH 117 to MH	0449/1705-0450/1705	120 DAYS	3/30/2001		255	765	765	765
			Summary for 'PM' = S09S00620		**615**	**1,845**	**1,845**	**1,845**

C426

Periodics Report for the Uninc. County Area South

2015 - 2017

DESCRIPTION	PIPE_LOCN	FREQUENC	START DAT	INACTIVE DATE	PIPE LENGTH	2015	2016	2017
PM S09S00622								
H: Mapsheet No.1755 - Antwerp From MH 70 to T/L (3S)	0071/1755-0072/1755	150 DAYS	11/29/1999		141	423	282	282
H: Mapsheet No.1755 - Antwerp From MH 70 to T/L (3S)	0070/1755-0071/1755	150 DAYS	11/29/1999		308	924	616	616
H: Mapsheet No.1755 - Antwerp From MH 70 to T/L (3S)	0072/1755-TRNK/1755	150 DAYS	11/29/1999		134	402	268	268
			Summary for 'PM' = S09S00622		**583**	**1,749**	**1,166**	**1,166**
PM S09S00624								
H: Mapsheet No.1757-Alley N/O Compton From Mh 240 to	0233/1757-0234/1757	120 DAYS	8/20/2001		270	810	810	810
H: Mapsheet No.1757-Alley N/O Compton From Mh 240 to	0234/1757-0235/1757	120 DAYS	8/20/2001		283	849	849	849
H: Mapsheet No.1757-Alley N/O Compton From Mh 240 to	0235/1757-0236/1757	120 DAYS	8/20/2001		316	948	948	948
H: Mapsheet No.1757-Alley N/O Compton From Mh 240 to	0236/1757-0237/1757	120 DAYS	8/20/2001		310	930	930	930
H: Mapsheet No.1757-Alley N/O Compton From Mh 240 to	0237/1757-0238/1757	120 DAYS	8/20/2001		106	318	318	318
H: Mapsheet No.1757-Alley N/O Compton From Mh 240 to	0238/1757-0239/1757	120 DAYS	8/20/2001		155	465	465	465
H: Mapsheet No.1757-Alley N/O Compton From Mh 240 to	0239/1757-0240/1757	120 DAYS	8/20/2001		227	681	681	681
			Summary for 'PM' = S09S00624		**1,667**	**5,001**	**5,001**	**5,001**
PM S09S00626								
H: Mapsheet No. 1811-El Segundo Blvd. From Mh 172 to T	0173/1811-0174/1811	120 DAYS	4/11/2001		302	906	906	906
H: Mapsheet No. 1811-El Segundo Blvd. From Mh 172 to T	0174/1811-TRNK/1811	120 DAYS	4/11/2001		279	837	837	837
H: Mapsheet No. 1811-El Segundo Blvd. From Mh 172 to T	0172/1811-0173/1811	120 DAYS	4/11/2001		299	897	897	897
			Summary for 'PM' = S09S00626		**880**	**2,640**	**2,640**	**2,640**
PM S09S00633								
H:Mapsheet No 1757-Stanford From Mh 86 to Mh 330	0107/1757-0108/1757	90 DAYS	9/8/2001		131	524	524	524
H:Mapsheet No 1757-Stanford From Mh 86 to Mh 330	0086/1757-0105/1757	90 DAYS	9/8/2001		200	800	800	800
H:Mapsheet No 1757-Stanford From Mh 86 to Mh 330	0108/1757-0109/1757	90 DAYS	9/8/2001		302	1,208	1,208	1,208
H:Mapsheet No 1757-Stanford From Mh 86 to Mh 330	0109/1757-0330/1757	90 DAYS	9/8/2001		145	580	580	580
H:Mapsheet No 1757-Stanford From Mh 86 to Mh 330	0106/1757-0107/1757	90 DAYS	9/8/2001		276	1,104	1,104	1,104
H:Mapsheet No 1757-Stanford From Mh 86 to Mh 330	0105/1757-0106/1757	90 DAYS	9/8/2001		232	928	928	928
			Summary for 'PM' = S09S00633		**1,286**	**5,144**	**5,144**	**5,144**

C427

Periodics Report for the Uninc. County Area South

2015 - 2017

DESCRIPTION	PIPE_LOCN	FREQUENC	START DAT	INACTIVE DATE	PIPE LENGTH	2015	2016	2017
PM S09S00635								
H: Mapsheet No 1645-St. Andrews From Mh 100 to Mh 11	0100/1645-0115/1645	150 DAYS	4/25/2000		345	690	1,035	690
			Summary for 'PM' = S09S00635		**345**	**690**	**1,035**	**690**
PM S09S00648								
H: Mapsheet No.1700 111th St From Mh 112 to Mh 114	0112/1700-0113/1700	120 DAYS	8/20/2001		362	1,086	1,086	1,086
H: Mapsheet No.1700 111th St From Mh 112 to Mh 114	0111/1700-0112/1700	120 DAYS	8/20/2001		181	543	543	543
			Summary for 'PM' = S09S00648		**543**	**1,629**	**1,629**	**1,629**
PM S09S00649								
H: Mapsheet No.1753-N/S Florence From Mh 88 to Mh 89	0088/1753-0089/1753	90 DAYS	8/20/2001		266	1,064	1,064	1,064
			Summary for 'PM' = S09S00649		**266**	**1,064**	**1,064**	**1,064**
PM S09S00653								
H: Mapsheet No.1647-153rd St. From Mh 162 to Mh 122 (	0122/1647-0162/1647	60 DAYS	8/20/2001		335	2,010	2,010	2,010
			Summary for 'PM' = S09S00653		**335**	**2,010**	**2,010**	**2,010**
PM S09S00657								
H: Mapsheet No.1867-Washington From MH 60 to MH 64 (	0061/1867-0062/1867	150 DAYS	4/24/2001		337	674	1,011	674
H: Mapsheet No.1867-Washington From MH 60 to MH 64 (	0063/1867-0064/1867	150 DAYS	4/24/2001		292	584	876	584
H: Mapsheet No.1867-Washington From MH 60 to MH 64 (	0062/1867-0063/1867	150 DAYS	4/24/2001		292	584	876	584
H: Mapsheet No.1867-Washington From MH 60 to MH 64 (	0060/1867-0061/1867	150 DAYS	4/24/2001		337	674	1,011	674
			Summary for 'PM' = S09S00657		**1,258**	**2,516**	**3,774**	**2,516**
PM S09S00658								
H: Mapsheet No.1754-Alley S/O 85TH Street From MH 358	0357/1754-0358/1754	120 DAYS	8/22/2001		261	783	783	783
H: Mapsheet No.1754-Alley S/O 85TH Street From MH 358	0357/1754-TRNK/1754	120 DAYS	8/22/2001		307	921	921	921
			Summary for 'PM' = S09S00658		**568**	**1,704**	**1,704**	**1,704**

C428

Periodics Report for the Uninc. County Area South

2015 - 2017

DESCRIPTION	PIPE_LOCN	FREQUENC	START DAT	INACTIVE DATE	PIPE LENGTH	2015	2016	2017
PM S09S00661								
H: Mapsheet No.1701-130th St. From MH 156 to MH 157	0156/1705-0157/1705	120 DAYS	4/10/2001		209	627	627	627
			Summary for 'PM' = S09S00661		**209**	**627**	**627**	**627**
PM S09S00663								
H: Mapsheet No.1756-Central Ave From MH #2C1755 to	0002/1755-0251/1756	120 DAYS	8/22/2001		258	774	774	774
H: Mapsheet No.1756-Central Ave From MH #2C1755 to	0251/1756-0252/1756	120 DAYS	8/22/2001		256	768	768	768
			Summary for 'PM' = S09S00663		**514**	**1,542**	**1,542**	**1,542**
PM S09S00664								
H: Mapsheet No.1705-228th St. From MH 169 to MH 393	0170/1705-0171/1705	150 DAYS	3/30/2001		343	686	686	1,029
H: Mapsheet No.1705-228th St. From MH 169 to MH 393	0171/1705-0393/1705	150 DAYS	3/30/2001		20	40	40	60
H: Mapsheet No.1705-228th St. From MH 169 to MH 393	0169/1705-0170/1705	150 DAYS	3/30/2001		125	250	250	375
			Summary for 'PM' = S09S00664		**488**	**976**	**976**	**1,464**
PM S09S00699								
H: Mapsheet No. 1700 - Alley E/O Normandie Avenue: Mh	0173/1700-0302/1700	90 DAYS	4/30/2003		22	88	88	88
H: Mapsheet No. 1700 - Alley E/O Normandie Avenue: Mh	0229/1700-0239/1700	90 DAYS	4/30/2003		249	996	996	996
H: Mapsheet No. 1700 - Alley E/O Normandie Avenue: Mh	0173/1700-TRNK/1700	90 DAYS	4/30/2003		109	436	436	436
H: Mapsheet No. 1700 - Alley E/O Normandie Avenue: Mh	0240/1700-0241/1700	90 DAYS	4/30/2003		76	304	304	304
H: Mapsheet No. 1700 - Alley E/O Normandie Avenue: Mh	0239/1700-0240/1700	90 DAYS	4/30/2003		80	320	320	320
H: Mapsheet No. 1700 - Alley E/O Normandie Avenue: Mh	0229/1700-0302/1700	90 DAYS	4/30/2003		49	196	196	196
			Summary for 'PM' = S09S00699		**585**	**2,340**	**2,340**	**2,340**
PM S09S00700								
H: Mapsheet No. 1647 - R/W W/O Ermanita Ave.: Mh #2 t	0002/1647-0003/1647	60 DAYS	8/20/2001		318	1,908	1,908	1,908
H: Mapsheet No. 1647 - R/W W/O Ermanita Ave.: Mh #2 t	0003/1647-0004/1647	60 DAYS	8/20/2001		275	1,650	1,650	1,650
H: Mapsheet No. 1647 - R/W W/O Ermanita Ave.: Mh #2 t	0004/1647-0005/1647	60 DAYS	8/20/2001		275	1,650	1,650	1,650
H: Mapsheet No. 1647 - R/W W/O Ermanita Ave.: Mh #2 t	0005/1647-0006/1647	60 DAYS	8/20/2001		265	1,590	1,590	1,590
			Summary for 'PM' = S09S00700		**1,133**	**6,798**	**6,798**	**6,798**

C429

Periodics Report for the Uninc. County Area South

2015 - 2017

DESCRIPTION	PIPE_LOCN	FREQUENC	START DAT	INACTIVE DATE	PIPE LENGTH	2015	2016	2017
PM S09S00705								
H: Mapsheet No. 1756 - El Segundo Blvd : Mh #201 to 19	0200/1756-0201/1756	120 DAYS	4/6/2001		300	900	900	900
H: Mapsheet No. 1756 - El Segundo Blvd : Mh #201 to 19	0199/1756-0200/1756	120 DAYS	4/6/2001		39	117	117	117
H: Mapsheet No. 1756 - El Segundo Blvd : Mh #201 to 19	0198/1756-0199/1756	120 DAYS	4/6/2001		185	555	555	555
			Summary for 'PM' = S09S00705		**524**	**1,572**	**1,572**	**1,572**
PM S09S00713								
H: Mapsheet No.1700-Geddes St. From MH 240 to MH 233	0234/1700-0238/1700	60 DAYS	9/3/2001	12/20/2016	136	816	816	
H: Mapsheet No.1700-Geddes St. From MH 240 to MH 233	0233/1700-0234/1700	60 DAYS	9/3/2001	12/20/2016	246	1,476	1,476	
H: Mapsheet No.1700-Geddes St. From MH 240 to MH 233	0238/1700-0240/1700	60 DAYS	9/3/2001	12/20/2016	64	384	384	
			Summary for 'PM' = S09S00713		**446**	**2,676**	**2,676**	
PM S09S00717								
H: Mapsheet No. 1591 - Lennox Blvd : Mh 180 to 154	0154/1591-0180/1591	60 DAYS	5/24/2001		324	1,944	1,944	1,944
H: Mapsheet No. 1591 - Lennox Blvd : Mh 180 to 154	0153/1591-0154/1591	60 DAYS	5/24/2001		264	1,584	1,584	1,584
			Summary for 'PM' = S09S00717		**588**	**3,528**	**3,528**	**3,528**
PM S09S00719								
H: Mapsheet No. 1757 - Alley N/O 150TH Street : Mh 232 t	0227/1757-0228/1757	120 DAYS	6/6/2001		270	810	810	810
H: Mapsheet No. 1757 - Alley N/O 150TH Street : Mh 232 t	0228/1757-0229/1757	120 DAYS	6/6/2001		284	852	852	852
H: Mapsheet No. 1757 - Alley N/O 150TH Street : Mh 232 t	0231/1757-0232/1757	120 DAYS	6/6/2001		279	837	837	837
H: Mapsheet No. 1757 - Alley N/O 150TH Street : Mh 232 t	0230/1757-0231/1757	120 DAYS	6/6/2001		274	822	822	822
H: Mapsheet No. 1757 - Alley N/O 150TH Street : Mh 232 t	0229/1757-0230/1757	120 DAYS	6/6/2001		335	1,005	1,005	1,005
H: Mapsheet No. 1757 - Alley N/O 150TH Street : Mh 232 t	0226/1757-0227/1757	120 DAYS	6/6/2001		233	699	699	699
			Summary for 'PM' = S09S00719		**1,675**	**5,025**	**5,025**	**5,025**

Periodics Report for the Uninc. County Area South

2015 - 2017

DESCRIPTION	PIPE_LOCN	FREQUENC	START DAT	INACTIVE DATE	PIPE LENGTH	2015	2016	2017
PM S09S00720								
H: Mapsheet No. 1647 - Lemoli Avenue : Mh 166 to 176	0170/1647-0171/1647	60 DAYS	8/20/2001		104	624	624	624
H: Mapsheet No. 1647 - Lemoli Avenue : Mh 166 to 176	0168/1647-0169/1647	60 DAYS	8/20/2001		226	1,356	1,356	1,356
H: Mapsheet No. 1647 - Lemoli Avenue : Mh 166 to 176	0172/1647-0173/1647	60 DAYS	8/20/2001		296	1,776	1,776	1,776
H: Mapsheet No. 1647 - Lemoli Avenue : Mh 166 to 176	0173/1647-0174/1647	60 DAYS	8/20/2001		20	120	120	120
H: Mapsheet No. 1647 - Lemoli Avenue : Mh 166 to 176	0174/1647-0175/1647	60 DAYS	8/20/2001		204	1,224	1,224	1,224
H: Mapsheet No. 1647 - Lemoli Avenue : Mh 166 to 176	0171/1647-0172/1647	60 DAYS	8/20/2001		316	1,896	1,896	1,896
H: Mapsheet No. 1647 - Lemoli Avenue : Mh 166 to 176	0175/1647-0176/1647	60 DAYS	8/20/2001		286	1,716	1,716	1,716
H: Mapsheet No. 1647 - Lemoli Avenue : Mh 166 to 176	0169/1647-0170/1647	60 DAYS	8/20/2001		280	1,680	1,680	1,680
H: Mapsheet No. 1647 - Lemoli Avenue : Mh 166 to 176	0167/1647-0168/1647	60 DAYS	8/20/2001		275	1,650	1,650	1,650
H: Mapsheet No. 1647 - Lemoli Avenue : Mh 166 to 176	0166/1647-0167/1647	60 DAYS	8/20/2001		315	1,890	1,890	1,890
			Summary for 'PM' = S09S00720		**2,322**	**13,932**	**13,932**	**13,932**
PM S09S00721								
H: Mapsheet No. 1753 - Florence Avenue : Mh 401 to 400	0400/1753-0401/1753	90 DAYS	8/20/2001		63	252	252	252
			Summary for 'PM' = S09S00721		**63**	**252**	**252**	**252**
PM S09S00723								
H: Mapsheet No. 1646 - 134TH Place : Mh 22 to 25	0023/1646-0024/1646	150 DAYS	9/5/2001		358	716	1,074	716
H: Mapsheet No. 1646 - 134TH Place : Mh 22 to 25	0022/1646-0023/1646	150 DAYS	9/5/2001		350	700	1,050	700
H: Mapsheet No. 1646 - 134TH Place : Mh 22 to 25	0024/1646-0025/1646	150 DAYS	9/5/2001		359	718	1,077	718
			Summary for 'PM' = S09S00723		**1,067**	**2,134**	**3,201**	**2,134**
PM S09S00724								
H: Mapsheet No. 1754 - Alley W/O Holmes : Mh 333 to 33	0336/1754-0337/1754	150 DAYS	6/21/2001		281	843	562	562
H: Mapsheet No. 1754 - Alley W/O Holmes : Mh 333 to 33	0335/1754-0336/1754	150 DAYS	6/21/2001		275	825	550	550
H: Mapsheet No. 1754 - Alley W/O Holmes : Mh 333 to 33	0333/1754-0334/1754	150 DAYS	6/21/2001		243	729	486	486
H: Mapsheet No. 1754 - Alley W/O Holmes : Mh 333 to 33	0334/1754-0335/1754	150 DAYS	6/21/2001		233	699	466	466
			Summary for 'PM' = S09S00724		**1,032**	**3,096**	**2,064**	**2,064**

C431

Periodics Report for the Uninc. County Area South

2015 - 2017

DESCRIPTION	PIPE_LOCN	FREQUENC	START DAT	INACTIVE DATE	PIPE LENGTH	2015	2016	2017
PM S09S00725								
H: Mapsheet No. 1867 - Alondra Blvd : Mh 75 to 86	0075/1867-0086/1867	150 DAYS	7/17/2001		319	638	957	638
			Summary for 'PM' = S09S00725		**319**	**638**	**957**	**638**
PM S09S00729								
H: Mapsheet No. 1756 - 127TH Street: Mh 193 to 195	0193/1756-0194/1756	150 DAYS	8/21/2002		361	1,083	722	722
H: Mapsheet No. 1756 - 127TH Street: Mh 193 to 195	0194/1756-0195/1756	150 DAYS	8/21/2002		112	336	224	224
			Summary for 'PM' = S09S00729		**473**	**1,419**	**946**	**946**
PM S09S00730								
H: Mapsheet No. 1647 - R/W E/O Ermanita Avenue : Mh 1	0151/1647-0152/1647	90 DAYS	10/31/2002		275	1,100	1,100	1,100
H: Mapsheet No. 1647 - R/W E/O Ermanita Avenue : Mh 1	0152/1647-0153/1647	90 DAYS	10/31/2002		275	1,100	1,100	1,100
H: Mapsheet No. 1647 - R/W E/O Ermanita Avenue : Mh 1	0153/1647-0154/1647	90 DAYS	10/31/2002		265	1,060	1,060	1,060
			Summary for 'PM' = S09S00730		**815**	**3,260**	**3,260**	**3,260**
PM S09S00734								
H: Mapsheet No 1705 - Meyler Street: Mh 218 to 217	0217/1705-0218/1705	150 DAYS	1/7/2003		233	466	466	699
			Summary for 'PM' = S09S00734		**233**	**466**	**466**	**699**
PM S09S00735								
H: Mapsheet No. 1593 - R/W E/O Dominguez Channel: Mh	0046/1593-0047/1593	90 DAYS	1/22/2008		121	484	484	484
H: Mapsheet No. 1593 - R/W E/O Dominguez Channel: Mh	0041/1593-0046/1593	90 DAYS	1/22/2008		52	208	208	208
H: Mapsheet No. 1593 - R/W E/O Dominguez Channel: Mh	0036/1593-0037/1593	90 DAYS	1/22/2008		207	828	828	828
H: Mapsheet No. 1593 - R/W E/O Dominguez Channel: Mh	0040/1593-0041/1593	90 DAYS	1/22/2008		150	600	600	600
H: Mapsheet No. 1593 - R/W E/O Dominguez Channel: Mh	0039/1593-0040/1593	90 DAYS	1/22/2008		144	576	576	576
H: Mapsheet No. 1593 - R/W E/O Dominguez Channel: Mh	0038/1593-0039/1593	90 DAYS	1/22/2008		206	824	824	824
H: Mapsheet No. 1593 - R/W E/O Dominguez Channel: Mh	0037/1593-0038/1593	90 DAYS	1/22/2008		216	864	864	864
			Summary for 'PM' = S09S00735		**1,096**	**4,384**	**4,384**	**4,384**

Periodics Report for the Uninc. County Area South

2015 - 2017

DESCRIPTION	PIPE_LOCN	FREQUENC	START DAT	INACTIVE DATE	PIPE LENGTH	2015	2016	2017
PM S09S00741								
H: Mapsheet No. 1701 - El Segundo Blvd: Mh 103 to 107	0106/1701-0107/1701	60 DAYS	3/23/2003		294	1,764	1,764	1,764
H: Mapsheet No. 1701 - El Segundo Blvd: Mh 103 to 107	0104/1701-0120/1701	60 DAYS	3/23/2003		350	2,100	2,100	2,100
H: Mapsheet No. 1701 - El Segundo Blvd: Mh 103 to 107	0106/1701-0120/1701	60 DAYS	3/23/2003		350	2,100	2,100	2,100
H: Mapsheet No. 1701 - El Segundo Blvd: Mh 103 to 107	0103/1701-0104/1701	60 DAYS	3/23/2003		272	1,632	1,632	1,632
			Summary for 'PM' = S09S00741		**1,266**	**7,596**	**7,596**	**7,596**
PM S09S00746								
H: Mapsheet No. 1753 - E/S Crockett Blvd: Mh 660 to 620	0637/1753-0658/1753	150 DAYS	6/24/2003		252	756	504	756
H: Mapsheet No. 1753 - E/S Crockett Blvd: Mh 660 to 620	0658/1753-0659/1753	150 DAYS	6/24/2003		269	807	538	807
H: Mapsheet No. 1753 - E/S Crockett Blvd: Mh 660 to 620	0636/1753-0637/1753	150 DAYS	6/24/2003		218	654	436	654
H: Mapsheet No. 1753 - E/S Crockett Blvd: Mh 660 to 620	0620/1753-0634/1753	150 DAYS	6/24/2003		219	657	438	657
H: Mapsheet No. 1753 - E/S Crockett Blvd: Mh 660 to 620	0634/1753-0635/1753	150 DAYS	6/24/2003		225	675	450	675
H: Mapsheet No. 1753 - E/S Crockett Blvd: Mh 660 to 620	0635/1753-0636/1753	150 DAYS	6/24/2003		219	657	436	657
H: Mapsheet No. 1753 - E/S Crockett Blvd: Mh 660 to 620	0659/1753-0660/1753	150 DAYS	6/24/2003		287	861	574	861
			Summary for 'PM' = S09S00746		**1,689**	**5,067**	**3,376**	**5,067**
PM S09S00749								
H: Mapsheet No. 1753 - 66TH Street: Mh 496 to 494	0495/1753-0496/1753	150 DAYS	8/29/2003		272	544	816	544
H: Mapsheet No. 1753 - 66TH Street: Mh 496 to 494	0494/1753-0495/1753	150 DAYS	8/29/2003		339	678	1,017	678
			Summary for 'PM' = S09S00749		**611**	**1,222**	**1,833**	**1,222**
PM S09S00750								
H: Mapsheet No. 1705 - Vermont Avenue: Mh 107 to 103	0107/1705-0465/1705	60 DAYS	9/5/2003		150	900	900	900
H: Mapsheet No. 1705 - Vermont Avenue: Mh 107 to 103	0105/1705-0106/1705	60 DAYS	9/5/2003		354	2,124	2,124	2,124
H: Mapsheet No. 1705 - Vermont Avenue: Mh 107 to 103	0106/1705-0465/1705	60 DAYS	9/5/2003		150	900	900	900
H: Mapsheet No. 1705 - Vermont Avenue: Mh 107 to 103	0104/1705-0105/1705	60 DAYS	9/5/2003		319	1,914	1,914	1,914
H: Mapsheet No. 1705 - Vermont Avenue: Mh 107 to 103	0103/1705-0104/1705	60 DAYS	9/5/2003		376	2,256	2,256	2,256
			Summary for 'PM' = S09S00750		**1,349**	**8,094**	**8,094**	**8,094**

C433

Periodics Report for the Uninc. County Area South

2015 - 2017

DESCRIPTION	PIPE_LOCN	FREQUENC	START DAT	INACTIVE DATE	PIPE LENGTH	2015	2016	2017
PM S09S00751								
H: Mapsheet No. 1593 - R/W W/O 154TH Street: Mh 46 to	0018/1593-0019/1593	60 DAYS	9/3/2003		94	564	564	564
H: Mapsheet No. 1593 - R/W W/O 154TH Street: Mh 46 to	0041/1593-0046/1593	60 DAYS	9/3/2003		52	312	312	312
H: Mapsheet No. 1593 - R/W W/O 154TH Street: Mh 46 to	0019/1593-0041/1593	60 DAYS	9/3/2003		192	1,152	1,152	1,152
			Summary for 'PM' = S09S00751		**338**	**2,028**	**2,028**	**2,028**
PM S09S00752								
H: Mapsheet No. 1535 - Centinela: Mh 159 to 36	0037/1535-0038/1535	90 DAYS	10/21/2003		41	164	164	164
H: Mapsheet No. 1535 - Centinela: Mh 159 to 36	0038/1535-0158/1535	90 DAYS	10/21/2003		233	932	932	932
H: Mapsheet No. 1535 - Centinela: Mh 159 to 36	0036/1535-0037/1535	90 DAYS	10/21/2003		127	508	508	508
H: Mapsheet No. 1535 - Centinela: Mh 159 to 36	0158/1535-0159/1535	90 DAYS	10/21/2003		54	216	216	216
			Summary for 'PM' = S09S00752		**455**	**1,820**	**1,820**	**1,820**
PM S09S00754								
H: Mapsheet No. 1755 - Success Avenue: Mh 49 to T/L	0051/1755-TRNK/1755	60 DAYS	10/11/2003		70	420	420	420
H: Mapsheet No. 1755 - Success Avenue: Mh 49 to T/L	0050/1755-0051/1755	60 DAYS	10/11/2003		185	1,110	1,110	1,110
H: Mapsheet No. 1755 - Success Avenue: Mh 49 to T/L	0049/1755-0050/1755	60 DAYS	10/11/2003		300	1,800	1,800	1,800
			Summary for 'PM' = S09S00754		**555**	**3,330**	**3,330**	**3,330**
PM S09S00755								
H: Mapsheet No. 1753 - 68TH Street: Mh 120 to 124	0120/1753-0122/1753	120 DAYS	10/13/2003		269	807	807	807
H: Mapsheet No. 1753 - 68TH Street: Mh 120 to 124	0122/1753-0124/1753	120 DAYS	10/13/2003		240	720	720	720
			Summary for 'PM' = S09S00755		**509**	**1,527**	**1,527**	**1,527**
PM S09S00760								
H: Mapsheet No. 1700 - 118TH Street: Mh 234 to 236	0234/1700-0235/1700	120 DAYS	11/24/2003		196	588	588	588
H: Mapsheet No. 1700 - 118TH Street: Mh 234 to 236	0235/1700-0236/1700	120 DAYS	11/24/2003		199	597	597	597
			Summary for 'PM' = S09S00760		**395**	**1,185**	**1,185**	**1,185**

Periodics Report for the Uninc. County Area South

2015 - 2017

DESCRIPTION	PIPE_LOCN	FREQUENC	START DAT	INACTIVE DATE	PIPE LENGTH	2015	2016	2017
PM S09S00762								
H: Mapsheet No. 1814 - Laurel Park Road: Mh 91 to 169	0090/1814-0091/1814	150 DAYS	12/5/2003		307	614	921	614
H: Mapsheet No. 1814 - Laurel Park Road: Mh 91 to 169	0090/1814-0169/1814	150 DAYS	12/5/2003		146	292	438	292
			Summary for 'PM' = S09S00762		**453**	**906**	**1,359**	**906**
PM S09S00763								
H: Mapsheet No. 1753 - Makee Avenue: Mh 450 to 463	0450/1753-0452/1753	120 DAYS	2/12/2003		324	972	972	972
H: Mapsheet No. 1753 - Makee Avenue: Mh 450 to 463	0697/1753-0703/1753	120 DAYS	2/12/2003		104	312	312	312
H: Mapsheet No. 1753 - Makee Avenue: Mh 450 to 463	0463/1753-0697/1753	120 DAYS	2/12/2003		319	957	957	957
H: Mapsheet No. 1753 - Makee Avenue: Mh 450 to 463	0452/1753-0453/1753	120 DAYS	2/12/2003		354	1,062	1,062	1,062
H: Mapsheet No. 1753 - Makee Avenue: Mh 450 to 463	0453/1753-0703/1753	120 DAYS	2/12/2003		75	225	225	225
			Summary for 'PM' = S09S00763		**1,176**	**3,528**	**3,528**	**3,528**
PM S09S00764								
H: Mapsheet No. 1753 - Nadeau Street: Mh T/L to Mh 3	0356/1753-TRNK/1753	120 DAYS	12/6/2003		77	231	231	231
			Summary for 'PM' = S09S00764		**77**	**231**	**231**	**231**
PM S09S00767								
H: Mapsheet No. 1810 - Watts Avenue: Mh 106 to 82	0106/1810-0107/1810	120 DAYS	1/27/2004		305	915	915	915
H: Mapsheet No. 1810 - Watts Avenue: Mh 106 to 82	0082/1810-0083/1810	120 DAYS	1/27/2004		190	570	570	570
H: Mapsheet No. 1810 - Watts Avenue: Mh 106 to 82	0083/1810-0107/1810	120 DAYS	1/27/2004		183	549	549	549
			Summary for 'PM' = S09S00767		**678**	**2,034**	**2,034**	**2,034**
PM S09S00770								
H: Mapsheet No. 1537 - 120TH Street: Mh 131 to 130	0130/1537-0131/1537	150 DAYS	3/17/2004		329	658	658	987
			Summary for 'PM' = S09S00770		**329**	**658**	**658**	**987**
PM S09S00772								
H: Mapsheet No. 1645 - Wilton Place: Mh 50 to 51	0050/1645-0051/1645	150 DAYS	5/4/2004		372	744	744	1,116
			Summary for 'PM' = S09S00772		**372**	**744**	**744**	**1,116**

C435

Periodics Report for the Uninc. County Area South

2015 - 2017

DESCRIPTION	PIPE_LOCN	FREQUENC	START DAT	INACTIVE DATE	PIPE LENGTH	2015	2016	2017
PM S09S00774								
H: Mapsheet No. 1705 - Vermont Avenue: Mh 115 to 120	0115/1705-0120/1705	90 DAYS	6/9/2004		60	240	240	240
			Summary for 'PM' = S09S00774		**60**	**240**	**240**	**240**
PM S09S00775								
H: Mapsheet No. 1755 - Imperial Highway: 233 to Fifth Mh	0236/1755-TRNK/1755	90 DAYS	6/9/2004		350	1,400	1,400	1,400
H: Mapsheet No. 1755 - Imperial Highway: 233 to Fifth Mh	0233/1755-0234/1755	90 DAYS	6/9/2004		350	1,400	1,400	1,400
H: Mapsheet No. 1755 - Imperial Highway: 233 to Fifth Mh	0235/1755-0236/1755	90 DAYS	6/9/2004		275	1,100	1,100	1,100
H: Mapsheet No. 1755 - Imperial Highway: 233 to Fifth Mh	0234/1755-0235/1755	90 DAYS	6/9/2004		300	1,200	1,200	1,200
			Summary for 'PM' = S09S00775		**1,275**	**5,100**	**5,100**	**5,100**
PM S09S00776								
H: Mapsheet No. 1588 - Deane Avenue: Mh 594 to 595	0594/1588-0595/1588	150 DAYS	6/13/2004		42	126	84	126
			Summary for 'PM' = S09S00776		**42**	**126**	**84**	**126**
PM S09S00778								
H: Mapsheet No. 1702 - 157TH Street: Mh 122 to 123	0122/1702-0123/1702	150 DAYS	6/25/2004		221	442	442	663
			Summary for 'PM' = S09S00778		**221**	**442**	**442**	**663**
PM S09S00780								
H: Mapsheet No. 1756 - Alley S/O 138TH Street: Mh 72 to	0066/1756-0069/1756	180 DAYS	7/20/2004		263	526	526	526
H: Mapsheet No. 1756 - Alley S/O 138TH Street: Mh 72 to	0069/1756-0070/1756	180 DAYS	7/20/2004		281	562	562	562
H: Mapsheet No. 1756 - Alley S/O 138TH Street: Mh 72 to	0070/1756-0071/1756	180 DAYS	7/20/2004		308	616	616	616
H: Mapsheet No. 1756 - Alley S/O 138TH Street: Mh 72 to	0071/1756-0072/1756	180 DAYS	7/20/2004		285	570	570	570
			Summary for 'PM' = S09S00780		**1,137**	**2,274**	**2,274**	**2,274**
PM S09S00783								
H: Mapsheet No. 1699 - Vermont Avenue: Mh 210-D To 20	0132/1699-0210/1699	150 DAYS	11/29/2005		237	474	711	474
H: Mapsheet No. 1699 - Vermont Avenue: Mh 210-D To 20	0132/1699-0209/1699	150 DAYS	11/29/2005		203	406	609	406
			Summary for 'PM' = S09S00783		**440**	**880**	**1,320**	**880**

C436

Periodics Report for the Uninc. County Area South

2015 - 2017

DESCRIPTION	PIPE_LOCN	FREQUENC	START DAT	INACTIVE DATE	PIPE LENGTH	2015	2016	2017
PM S09S00784								
H: Mapsheet No. 1592 - 135TH Street: Mh 8 to C-1646 Mh	0059/1646-0008/1592	120 DAYS	8/14/2004		301	903	903	903
			Summary for 'PM' = S09S00784		**301**	**903**	**903**	**903**
PM S09S00787								
H: Mapsheet No. 1756 - 126TH Street: Mh 638 to 450	0450/1756-TRNK/1756	150 DAYS	10/12/2004		130	260	390	260
			Summary for 'PM' = S09S00787		**130**	**260**	**390**	**260**
PM S09S00790								
H: Mapsheet No. 1704 - Torrance Blvd: Mh 17 to 18	0016/1704-0018/1704	150 DAYS	10/31/2004		89	178	267	178
H: Mapsheet No. 1704 - Torrance Blvd: Mh 17 to 18	0016/1704-0017/1704	150 DAYS	10/31/2004		280	560	840	560
			Summary for 'PM' = S09S00790		**369**	**738**	**1,107**	**738**
PM S09S00808								
Root-saw: Mapsheet No. 1756 - R/W E/O Elva: Mh 282 to	0282/1756-0283/1756	90 DAYS	8/10/2004		317	1,268	1,268	1,268
			Summary for 'PM' = S09S00808		**317**	**1,268**	**1,268**	**1,268**
PM S09S00812								
ROOT-SAW: Mapsheet No.1654-3rd St. From Mh 371 to M	0370/1654-0371/1654	90 DAYS	12/23/2004		188	752	752	752
			Summary for 'PM' = S09S00812		**188**	**752**	**752**	**752**
PM S09S00815								
H: Mapsheet No. - 1706 R/W E/O Seasame Street: Mh 251	0250/1706-0251/1706	90 DAYS	4/17/2007		177	708	708	708
H: Mapsheet No. - 1706 R/W E/O Seasame Street: Mh 251	0249/1706-0250/1706	90 DAYS	4/17/2007		202	808	808	808
			Summary for 'PM' = S09S00815		**379**	**1,516**	**1,516**	**1,516**
PM S09S00816								
H: MAPSHEET NO. 1756 - STANFORD AVENUE: MH 111 T	0111/1756-0112/1756	90 DAYS	5/2/2007		353	1,412	1,412	1,412
			Summary for 'PM' = S09S00816		**353**	**1,412**	**1,412**	**1,412**

C437

Periodics Report for the Uninc. County Area South

2015 - 2017

DESCRIPTION	PIPE_LOCN	FREQUENC	START DAT	INACTIVE DATE	PIPE LENGTH	2015	2016	2017
PM S09S00817								
H: Mapsheet No. 1701 - San Pedro St. : MH #88 to MH #	0088/1701-0089/1701	90 DAYS	5/4/2007		191	764	764	764
			Summary for 'PM' = S09S00817		**191**	**764**	**764**	**764**
PM S09S00819								
H: Mapsheet No. 1754 - 94th Street : from T/L to MH #49	0049/1754-TRNK/1754	60 DAYS	8/24/2008		289	1,734	1,734	1,734
			Summary for 'PM' = S09S00819		**289**	**1,734**	**1,734**	**1,734**
PM S09S00821								
H: Mapsheet No. 1699 - 102nd St. : MH #53 to MH #52	0052/1699-0053/1699	120 DAYS	5/20/2007		350	1,050	1,050	1,050
			Summary for 'PM' = S09S00821		**350**	**1,050**	**1,050**	**1,050**
PM S09S00829								
H: Mapsheet No. C-1753 Bell Ave: MH 626 to MH 567	0567/1753-0627/1753	90 DAYS	2/26/2008		192	768	768	768
H: Mapsheet No. C-1753 Bell Ave: MH 626 to MH 567	0626/1753-0627/1753	90 DAYS	2/26/2008		193	772	772	772
			Summary for 'PM' = S09S00829		**385**	**1,540**	**1,540**	**1,540**
PM S09S00830								
H: Mapsheet No. C-1587 Angeles Vista : MH 22 to MH 25	0024/1587-0025/1587	90 DAYS	6/23/2008	4/14/2015	373	373		
H: Mapsheet No. C-1587 Angeles Vista : MH 22 to MH 25	0023/1587-0024/1587	90 DAYS	6/23/2008	4/14/2015	274	274		
			Summary for 'PM' = S09S00830		**647**	**647**		
PM S09S00831								
H: Mapsheet No. C-1702 146th St : MH 223 to MH 224	0224/1702-TRNK/1702	90 DAYS	7/10/2008		270	1,080	1,080	1,080
			Summary for 'PM' = S09S00831		**270**	**1,080**	**1,080**	**1,080**
PM S09S00835								
H; Mapsheet No. 1587 - Homeland Dr. From Mh 33 to Mh	0028/1587-0033/1587	90 DAYS	11/1/2008		226	904	904	904
			Summary for 'PM' = S09S00835		**226**	**904**	**904**	**904**

C438

Periodics Report for the Uninc. County Area South

2015 - 2017

DESCRIPTION	PIPE_LOCN	FREQUENC	START DAT	INACTIVE DATE	PIPE LENGTH	2015	2016	2017
PM S09S00841								
H: Mapsheet No. 1808 - Santa Fe Ave from MH 29 to MH 3	0032/1808-0034/1808	90 DAYS	10/5/2009		62	248	248	248
H: Mapsheet No. 1808 - Santa Fe Ave from MH 29 to MH 3	0029/1808-0030/1808	90 DAYS	10/5/2009		58	232	232	232
H: Mapsheet No. 1808 - Santa Fe Ave from MH 29 to MH 3	0030/1808-0031/1808	90 DAYS	10/5/2009		250	1,000	1,000	1,000
H: Mapsheet No. 1808 - Santa Fe Ave from MH 29 to MH 3	0031/1808-0032/1808	90 DAYS	10/5/2009		331	1,324	1,324	1,324
			Summary for 'PM' = S09S00841		**701**	**2,804**	**2,804**	**2,804**
PM S09S01005								
Root-Saw: Mapsheet No. 1598 - Eastvale Road : MH #151	0147/1598-0148/1598	90 DAYS	10/28/2010		154	616	616	616
Root-Saw: Mapsheet No. 1598 - Eastvale Road : MH #151	0148/1598-0149/1598	90 DAYS	10/28/2010		184	736	736	736
Root-Saw: Mapsheet No. 1598 - Eastvale Road : MH #151	0143/1598-0151/1598	90 DAYS	10/28/2010		182	728	728	728
Root-Saw: Mapsheet No. 1598 - Eastvale Road : MH #151	0146/1598-0147/1598	90 DAYS	10/28/2010		138	552	552	552
Root-Saw: Mapsheet No. 1598 - Eastvale Road : MH #151	0143/1598-0150/1598	90 DAYS	10/28/2010		229	916	916	916
Root-Saw: Mapsheet No. 1598 - Eastvale Road : MH #151	0149/1598-0150/1598	90 DAYS	10/28/2010		190	760	760	760
Root-Saw: Mapsheet No. 1598 - Eastvale Road : MH #151	0145/1598-0146/1598	90 DAYS	10/28/2010		290	1,160	1,160	1,160
			Summary for 'PM' = S09S01005		**1,367**	**5,468**	**5,468**	**5,468**
PM S09S01027								
HYDRO; C-1754 @ ALLEY W/O BEACH AVE FROM M/H 297	0300/1754-0338/1754	90 DAYS	9/26/2011		193	772	772	772
HYDRO; C-1754 @ ALLEY W/O BEACH AVE FROM M/H 297	0299/1754-0300/1754	90 DAYS	9/26/2011		287	1,148	1,148	1,148
HYDRO; C-1754 @ ALLEY W/O BEACH AVE FROM M/H 297	0298/1754-0299/1754	90 DAYS	9/26/2011		283	1,132	1,132	1,132
HYDRO; C-1754 @ ALLEY W/O BEACH AVE FROM M/H 297	0297/1754-TRNK/1754	90 DAYS	9/26/2011		339	1,356	1,356	1,356
HYDRO; C-1754 @ ALLEY W/O BEACH AVE FROM M/H 297	0297/1754-0298/1754	90 DAYS	9/26/2011		249	996	996	996
			Summary for 'PM' = S09S01027		**1,351**	**5,404**	**5,404**	**5,404**
PM S09S01030								
HYDRO: C-1647 @ R/W W/O LEMOLI FROM M/H 140 TO	0141/1647-0142/1647	90 DAYS	1/30/2012		345	1,380	1,380	1,380
HYDRO: C-1647 @ R/W W/O LEMOLI FROM M/H 140 TO	0140/1647-0141/1647	90 DAYS	1/30/2012		345	1,380	1,380	1,380
			Summary for 'PM' = S09S01030		**690**	**2,760**	**2,760**	**2,760**

C439

Periodics Report for the Uninc. County Area South

2015 - 2017

DESCRIPTION	PIPE_LOCN	FREQUENC	START DAT	INACTIVE DATE	PIPE LENGTH	2015	2016	2017
PM S09S01035								
HYDRO: C-1754 @ 89TH ST FROM M/H 164 TO 163	0163/1754-0164/1754	90 DAYS	11/15/2013		245	980	980	980
Summary for 'PM' = S09S01035					**245**	**980**	**980**	**980**
PM S09S0669								
H:Mapsheet No.1599-CRENSHAW FROM M/H 58 TO M/H 6	0061/1599-0062/1599	180 DAYS	9/24/2010		350	700	700	700
H:Mapsheet No.1599-CRENSHAW FROM M/H 58 TO M/H 6	0058/1599-0059/1599	180 DAYS	9/24/2010		278	556	556	556
H:Mapsheet No.1599-CRENSHAW FROM M/H 58 TO M/H 6	0060/1599-0061/1599	180 DAYS	9/24/2010		350	700	700	700
H:Mapsheet No.1599-CRENSHAW FROM M/H 58 TO M/H 6	0059/1599-0060/1599	180 DAYS	9/24/2010		350	700	700	700
Summary for 'PM' = S09S0669					**1,328**	**2,656**	**2,656**	**2,656**
PM S09S0670								
H:Mapsheet No.1867-ALLEY S/O COMPTON BLVD FROM M	0141/1867-0142/1867	90 DAYS	2/2/2015		197	788	788	788
H:Mapsheet No.1867-ALLEY S/O COMPTON BLVD FROM M	0144/1867-0145/1867	90 DAYS	2/2/2015		332	1,328	1,328	1,328
H:Mapsheet No.1867-ALLEY S/O COMPTON BLVD FROM M	0143/1867-0144/1867	90 DAYS	2/2/2015		298	1,192	1,192	1,192
H:Mapsheet No.1867-ALLEY S/O COMPTON BLVD FROM M	0142/1867-0143/1867	90 DAYS	1/13/2013		317	1,268	1,268	1,268
Summary for 'PM' = S09S0670					**1,144**	**4,576**	**4,576**	**4,576**
PM S09S0671								
H:Mapsheet No.1755 120TH ST FROM M/H 228 TO M/H 5	0005/1810-0228/1755	60 DAYS	12/3/2013		271	1,326	1,326	1,326
Summary for 'PM' = S09S0671					**271**	**1,326**	**1,326**	**1,326**
PM S09S0672								
H:Mapsheet No.1598 R/W S/O SANTA BELLA FROM M/H 2	0022/1598-0023/1598	60 DAYS	3/27/2013		143	572	572	572
Summary for 'PM' = S09S0672					**143**	**572**	**572**	**572**
PM S09S0682								
RootSaw:Mapsheet No.1588- VISTA DE ORO FROM MH 45	0456/1588-0457/1588	90 DAYS	10/8/2013	4/14/2015	177	177		
Summary for 'PM' = S09S0682					**177**	**177**		

C440

Periodics Report for the Uninc. County Area South

2015 - 2017

DESCRIPTION	PIPE_LOCN	FREQUENC	START DAT	INACTIVE DATE	PIPE LENGTH	2015	2016	2017
PM S09S0683								
RootSaw:Mapsheet No.1588- PRESIDIO DR FROM MH 415	0415/1588-W/1588	90 DAYS	10/25/2013		34	136	136	136
RootSaw:Mapsheet No.1588- PRESIDIO DR FROM MH 415	0415/1588-E/1588	90 DAYS	10/25/2013		78	312	312	312
			Summary for 'PM' = S09S0683		**112**	**448**	**448**	**448**
PM S09S0757								
HYDRO: C-1753 @ WILMINGTON AVE FROM MH 514 TO	0514/1753-0525/1753	90 DAYS	5/28/2014		290	1,160	1,160	1,160
			Summary for 'PM' = S09S0757		**290**	**1,160**	**1,160**	**1,160**
PM S09S0759								
H: Mapsheet No. 1753 - 70TH ST : MH 104 TO 102	0103/1753-0104/1753	60 DAYS	12/31/2014		302	302	302	302
H: Mapsheet No. 1753 - 70TH ST : MH 104 TO 102	0102/1753-0103/1753	60 DAYS	12/31/2014		275	275	275	275
			Summary for 'PM' = S09S0759		**577**	**577**	**577**	**577**
PM S09S0775								
Rootsaw:Mapsheet No.1588- MARVALE DR FROM MH 217	0217/1588-0218/1588	90 DAYS	12/30/2014		134	536	536	536
Rootsaw:Mapsheet No.1588- MARVALE DR FROM MH 217	0218/1588-0219/1588	90 DAYS	12/30/2014		162	648	648	648
			Summary for 'PM' = S09S0775		**296**	**1,184**	**1,184**	**1,184**
PM S09S0810								
H: Mapsheet No. 1645 - E/S Van Ness from M/H T/L to M/	0009/1645-TRNK/1645	90 DAYS	11/29/2017		280			280
H: Mapsheet No. 1645 - E/S Van Ness from M/H T/L to M/	0008/1645-0009/1645	90 DAYS	11/29/2017		284			284
H: Mapsheet No. 1645 - E/S Van Ness from M/H T/L to M/	0007/1645-0008/1645	90 DAYS	11/29/2017		274			274
			Summary for 'PM' = S09S0810		**838**			**838**
PM S09S0815								
H: Mapsheet No. 1754 - 84TH ST From MH T/L To MH 201	0201/1754-0202/1754	90 DAYS	4/28/2016		292		876	1,168
H: Mapsheet No. 1754 - 84TH ST From MH T/L To MH 201	0202/1754-TRNK/1754	90 DAYS	4/28/2016		295		885	1,180
			Summary for 'PM' = S09S0815		**587**		**1,761**	**2,348**

C441

Periodics Report for the Uninc. County Area South

2015 - 2017

DESCRIPTION	PIPE_LOCN	FREQUENC	START DAT	INACTIVE DATE	PIPE LENGTH	2015	2016	2017
PM S09S0825								
RootSaw:Mapsheet No.1534- R/W E/O Flores Ave From M	0001/1535-0002/1534	90 DAYS	11/21/2016		267		267	1,068
			Summary for 'PM' = S09S0825		**267**		**267**	**1,068**
PM S09S5651								
ROOTSAW: C-1588 @ R/W S/O ANGELES VISTA BLVD FR	0523/1588-0524/1588	90 DAYS	12/15/2017		296			296
			Summary for 'PM' = S09S5651		**296**			**296**
PM S09S6050								
H: Mapsheet No. 1755 118TH ST From Mh 44 To Mh T/L	0044/1755-TRNK/1755	60 DAYS	6/27/2017		40			160
			Summary for 'PM' = S09S6050		**40**			**160**
PM S09S6051								
HYDRO: C-1591 @ CONDON AVE FROM MH 194 TO MH 1	0194/1591-0195/1591	90 DAYS	12/28/2017		350			350
			Summary for 'PM' = S09S6051		**350**			**350**
PM S09SRS015								
Rootsaw :Mapsheet No:1757 COMPTON BL MH 130 TO 13	0131/1757-0132/1757	90 DAYS	6/25/2012		226	904	904	904
Rootsaw :Mapsheet No:1757 COMPTON BL MH 130 TO 13	0130/1757-0131/1757	90 DAYS	6/25/2012		335	1,340	1,340	1,340
			Summary for 'PM' = S09SRS015		**561**	**2,244**	**2,244**	**2,244**
PM S09SRS027								
Rootsaw:Mapsheet No.1654-7TH STREET FROM M/H 407	0410/1654-0411/1654	120 DAYS	8/1/2013		311	933	933	933
Rootsaw:Mapsheet No.1654-7TH STREET FROM M/H 407	0407/1654-0409/1654	120 DAYS	8/1/2013		149	447	447	447
Rootsaw:Mapsheet No.1654-7TH STREET FROM M/H 407	0411/1654-0413/1654	120 DAYS	8/1/2013		198	594	594	594
Rootsaw:Mapsheet No.1654-7TH STREET FROM M/H 407	0409/1654-0410/1654	120 DAYS	8/1/2013		220	660	660	660
			Summary for 'PM' = S09SRS027		**878**	**2,634**	**2,634**	**2,634**

Periodics Report for the Uninc. County Area South

2015 - 2017

DESCRIPTION	PIPE_LOCN	FREQUENC	START DAT	INACTIVE DATE	PIPE LENGTH	2015	2016	2017
PM S10C00013								
R: Mapsheet No. 1860 - R/W E/O Bonnie Beach Pl. : Mh 44	0441/1860-0452/1860	60 DAYS	11/1/1997		291	1,746	1,746	1,746
R: Mapsheet No. 1860 - R/W E/O Bonnie Beach Pl. : Mh 44	0440/1860-0441/1860	60 DAYS	11/1/1997		136	816	816	816
			Summary for 'PM' = S10C00013		**427**	**2,562**	**2,562**	**2,562**
PM S10C00017								
H: Mapsheet No. 1860 - Ford Bl. : Mh 638 to 759 (60 DAY	0640/1860-0758/1860	60 DAYS	9/30/1997		350	2,100	2,100	2,100
H: Mapsheet No. 1860 - Ford Bl. : Mh 638 to 759 (60 DAY	0758/1860-0759/1860	60 DAYS	9/30/1997		311	1,866	1,866	1,866
H: Mapsheet No. 1860 - Ford Bl. : Mh 638 to 759 (60 DAY	0638/1860-0639/1860	60 DAYS	9/30/1997		272	1,632	1,632	1,632
H: Mapsheet No. 1860 - Ford Bl. : Mh 638 to 759 (60 DAY	0639/1860-0640/1860	60 DAYS	9/30/1997		294	1,764	1,764	1,764
			Summary for 'PM' = S10C00017		**1,227**	**7,362**	**7,362**	**7,362**
PM S10C00020								
R: Mapsheet No. 1860 - Cesar Chavez Ave. : T/L to 279 (9	0063/1860-TRNK S/186	90 DAYS	9/18/1997		34	136	136	136
R: Mapsheet No. 1860 - Cesar Chavez Ave. : T/L to 279 (9	0063/1860-0081/1860	90 DAYS	9/18/1997		359	1,436	1,436	1,436
R: Mapsheet No. 1860 - Cesar Chavez Ave. : T/L to 279 (9	0081/1860-0279/1860	90 DAYS	9/18/1997		366	1,464	1,464	1,464
			Summary for 'PM' = S10C00020		**759**	**3,036**	**3,036**	**3,036**
PM S10C00021								
R: Mapsheet No. 1861 - Duncan Av. : M 133 to T/L South (	0134/1861-TRNK/1861	180 DAYS	9/1/1997		170	340	340	340
R: Mapsheet No. 1861 - Duncan Av. : M 133 to T/L South (	0133/1861-0134/1861	180 DAYS	9/1/1997		335	670	670	670
			Summary for 'PM' = S10C00021		**505**	**1,010**	**1,010**	**1,010**
PM S10C00022								
R: Mapsheet No. 1861 - S/S Olympic Bl. : MH #325 to T/L	0353/1861-0361/1861	30 DAYS	10/6/1997		307	3,684	3,684	3,684
R: Mapsheet No. 1861 - S/S Olympic Bl. : MH #325 to T/L	0361/1861-TRNK/1861	30 DAYS	10/6/1997		308	3,696	3,696	3,696
R: Mapsheet No. 1861 - S/S Olympic Bl. : MH #325 to T/L	0326/1861-0353/1861	30 DAYS	10/6/1997		305	3,660	3,660	3,660
R: Mapsheet No. 1861 - S/S Olympic Bl. : MH #325 to T/L	0325/1861-0326/1861	30 DAYS	10/6/1997		194	2,328	2,328	2,328
			Summary for 'PM' = S10C00022		**1,114**	**13,368**	**13,368**	**13,368**

C443

Periodics Report for the Uninc. County Area South

2015 - 2017

DESCRIPTION	PIPE_LOCN	FREQUENC	START DAT	INACTIVE DATE	PIPE LENGTH	2015	2016	2017
PM S10C00024								
R: Mapsheet No. 1861 - McDonnel Ave. : MH #69 to T/L S	0126/1861-TRNK/1861	30 DAYS	9/27/1997		354	4,248	4,248	4,248
R: Mapsheet No. 1861 - McDonnel Ave. : MH #69 to T/L S	0067/1861-0069/1861	30 DAYS	9/27/1997		50	600	600	600
R: Mapsheet No. 1861 - McDonnel Ave. : MH #69 to T/L S	0127/1861-0128/1861	30 DAYS	9/27/1997		270	3,240	3,240	3,240
R: Mapsheet No. 1861 - McDonnel Ave. : MH #69 to T/L S	0067/1861-0128/1861	30 DAYS	9/27/1997		262	3,144	3,144	3,144
R: Mapsheet No. 1861 - McDonnel Ave. : MH #69 to T/L S	0126/1861-0127/1861	30 DAYS	9/27/1997		183	2,196	2,196	2,196
			Summary for 'PM' = S10C00024		**1,119**	**13,428**	**13,428**	**13,428**
PM S10C000452								
R: Mapsheet No.2079-Marquardt From Mh 292 to 317 (120	0317/2079-0559/2079	120 DAYS	10/22/2001		277	831	831	831
R: Mapsheet No.2079-Marquardt From Mh 292 to 317 (120	0056/2079-0559/2079	120 DAYS	10/22/2001		277	1,014	1,014	1,014
R: Mapsheet No.2079-Marquardt From Mh 292 to 317 (120	0056/2079-0291/2079	120 DAYS	10/22/2001		338	1,014	1,014	1,014
R: Mapsheet No.2079-Marquardt From Mh 292 to 317 (120	0291/2079-0292/2079	120 DAYS	10/22/2001		363	1,089	1,089	1,089
			Summary for 'PM' = S10C000452		**1,255**	**3,948**	**3,948**	**3,948**
PM S10C00058								
R: Mapsheet No. 1914 - Simmons Ave. : MH #562 to #560	0560/1914-0561/1914	150 DAYS	2/1/1998		350	700	700	1,050
R: Mapsheet No. 1914 - Simmons Ave. : MH #562 to #560	0561/1914-0562/1914	150 DAYS	2/1/1998		350	700	700	1,050
			Summary for 'PM' = S10C00058		**700**	**1,400**	**1,400**	**2,100**
PM S10C00059								
R: Mapsheet No. 1914 - New York St.From Mh 50 to 629(C	0049/1914-0050/1914	150 DAYS	2/1/1998		185	555	370	370
R: Mapsheet No. 1914 - New York St.From Mh 50 to 629(C	0049/1914-0629/1860	150 DAYS	2/1/1998		347	1,041	694	694
			Summary for 'PM' = S10C00059		**532**	**1,596**	**1,064**	**1,064**
PM S10C00060								
R: Mapsheet No. 1915 - Alley W/O Atlantic Bl.From Mh 588	0588/1915-0665/1915	90 DAYS	10/25/1997		170	680	680	680
R: Mapsheet No. 1915 - Alley W/O Atlantic Bl.From Mh 588	0664/1915-0665/1915	90 DAYS	10/25/1997		274	1,096	1,096	1,096
			Summary for 'PM' = S10C00060		**444**	**1,776**	**1,776**	**1,776**

Periodics Report for the Uninc. County Area South

2015 - 2017

DESCRIPTION	PIPE_LOCN	FREQUENC	START DAT	INACTIVE DATE	PIPE LENGTH	2015	2016	2017
PM S10C00061								
R: Mapsheet No. 1915 - Alley S/O Whittier Bl.From Mh 455	0455/1915-0687/1915	60 DAYS	9/1/1997		297	1,782	1,782	1,782
R: Mapsheet No. 1915 - Alley S/O Whittier Bl.From Mh 455	0686/1915-0687/1915	60 DAYS	9/1/1997		297	1,782	1,782	1,782
			Summary for 'PM' = S10C00061		**594**	**3,564**	**3,564**	**3,564**
PM S10C00063								
R: Mapsheet No. 1915 - Alley N/O Olympic Mh 587 to T/L	0588/1915-TRNK/1915	120 DAYS	2/1/1998		150	450	450	450
R: Mapsheet No. 1915 - Alley N/O Olympic Mh 587 to T/L	0587/1915-0588/1915	120 DAYS	2/1/1998		94	282	282	282
			Summary for 'PM' = S10C00063		**244**	**732**	**732**	**732**
PM S10C00227								
R: Mapsheet No. 2024 - Vicky Ave : Mh 766 to 772 (90 DA	0766/2024-0896/2024	90 DAYS	9/15/1997		41	164	164	164
R: Mapsheet No. 2024 - Vicky Ave : Mh 766 to 772 (90 DA	0770/2024-0771/2024	90 DAYS	9/15/1997		276	1,104	1,104	1,104
R: Mapsheet No. 2024 - Vicky Ave : Mh 766 to 772 (90 DA	0771/2024-0772/2024	90 DAYS	9/15/1997		251	1,004	1,004	1,004
R: Mapsheet No. 2024 - Vicky Ave : Mh 766 to 772 (90 DA	0769/2024-0896/2024	90 DAYS	9/15/1997		242	968	968	968
R: Mapsheet No. 2024 - Vicky Ave : Mh 766 to 772 (90 DA	0769/2024-0770/2024	90 DAYS	9/15/1997		291	1,164	1,164	1,164
			Summary for 'PM' = S10C00227		**1,101**	**4,404**	**4,404**	**4,404**
PM S10C00288								
R: Mapsheet No. 2078 - Painter Ave From Mh 222 to 241 (	0222/2078-0223/2078	60 DAYS	9/1/1997		75	450	450	450
R: Mapsheet No. 2078 - Painter Ave From Mh 222 to 241 (	0240/2078-0241/2078	60 DAYS	9/1/1997		220	1,320	1,320	1,320
R: Mapsheet No. 2078 - Painter Ave From Mh 222 to 241 (	0223/2078-0240/2078	60 DAYS	9/1/1997		140	840	840	840
			Summary for 'PM' = S10C00288		**435**	**2,610**	**2,610**	**2,610**
PM S10C00290								
R: Mapsheet No. 2078 - Reis St : Mh 232 to 230 (150DAYS	0231/2078-0232/2078	150 DAYS	9/1/1997		244	732	488	488
R: Mapsheet No. 2078 - Reis St : Mh 232 to 230 (150DAYS	0230/2078-0231/2078	150 DAYS	9/1/1997		193	579	386	386
			Summary for 'PM' = S10C00290		**437**	**1,311**	**874**	**874**

C445

Periodics Report for the Uninc. County Area South

2015 - 2017

DESCRIPTION	PIPE_LOCN	FREQUENC	START DAT	INACTIVE DATE	PIPE LENGTH	2015	2016	2017
PM S10C00292								
R: Mapsheet No. 2079 - Ramsey Dr : Mh 299 to 302 (180	0301/2079-0302/2079	180 DAYS	10/1/1997		173	346	346	346
R: Mapsheet No. 2079 - Ramsey Dr : Mh 299 to 302 (180	0299/2079-0300/2079	180 DAYS	10/1/1997		137	274	274	274
R: Mapsheet No. 2079 - Ramsey Dr : Mh 299 to 302 (180	0300/2079-0643/2079	180 DAYS	10/1/1997		32	64	64	64
R: Mapsheet No. 2079 - Ramsey Dr : Mh 299 to 302 (180	0301/2079-0643/2079	180 DAYS	10/1/1997		152	304	304	304
			Summary for 'PM' = S10C00292		**494**	**988**	**988**	**988**
PM S10C00294								
R: Mapsheet No. 2079 - R/w w/o Sorensen Drain : Mh 269	0519/2079-0604/2079	120 DAYS	1/1/2000		146	438	438	438
R: Mapsheet No. 2079 - R/w w/o Sorensen Drain : Mh 269	0269/2079-0270/2079	120 DAYS	1/1/2000		72	216	216	216
R: Mapsheet No. 2079 - R/w w/o Sorensen Drain : Mh 269	0518/2079-0604/2079	120 DAYS	1/1/2000		76	228	228	228
R: Mapsheet No. 2079 - R/w w/o Sorensen Drain : Mh 269	0270/2079-0520/2079	120 DAYS	1/1/2000		301	903	903	903
R: Mapsheet No. 2079 - R/w w/o Sorensen Drain : Mh 269	0519/2079-0520/2079	120 DAYS	1/1/2000		350	1,050	1,050	1,050
R: Mapsheet No. 2079 - R/w w/o Sorensen Drain : Mh 269	0517/2079-0006/2129	120 DAYS	1/1/2000		418	1,254	1,254	1,254
R: Mapsheet No. 2079 - R/w w/o Sorensen Drain : Mh 269	0517/2079-0518/2079	120 DAYS	1/1/2000		349	1,047	1,047	1,047
			Summary for 'PM' = S10C00294		**1,712**	**5,136**	**5,136**	**5,136**
PM S10C00303								
R: Mapsheet No. 2129 - Ceres Av. Mh 437 to 438 (90 Days	0437/2129-0438/2129	90 DAYS	1/17/2008		352	1,408	1,408	1,408
			Summary for 'PM' = S10C00303		**352**	**1,408**	**1,408**	**1,408**
PM S10C00309								
R: Mapsheet No. 2130 - Imperial Hwy. : Mh 567 to 569 (9	0567/2130-0568/2130	90 DAYS	10/1/1997		160	640	640	640
			Summary for 'PM' = S10C00309		**160**	**640**	**640**	**640**
PM S10C00368								
R: Mapsheet No. 2080 Ramsey Drive Mh 82 to T/L (150D	0084/2080-TRNK/2080	150 DAYS	2/27/1998		89	267	178	178
R: Mapsheet No. 2080 Ramsey Drive Mh 82 to T/L (150D	0083/2080-0084/2080	150 DAYS	2/27/1998		80	240	160	160
R: Mapsheet No. 2080 Ramsey Drive Mh 82 to T/L (150D	0082/2080-0083/2080	150 DAYS	2/27/1998		308	924	616	616
			Summary for 'PM' = S10C00368		**477**	**1,431**	**954**	**954**

C446

Periodics Report for the Uninc. County Area South

2015 - 2017

DESCRIPTION	PIPE_LOCN	FREQUENC	START DAT	INACTIVE DATE	PIPE LENGTH	2015	2016	2017
PM S10C00405								
R: Mapsheet No. 1915 - Harding Ave : Mh 223 to 220 (150	0220/1915-0221/1915	150 DAYS	4/8/1998		317	634	951	634
R: Mapsheet No. 1915 - Harding Ave : Mh 223 to 220 (150	0222/1915-0223/1915	150 DAYS	4/8/1998		274	548	822	548
R: Mapsheet No. 1915 - Harding Ave : Mh 223 to 220 (150	0221/1915-0222/1915	150 DAYS	4/8/1998		298	596	894	596
			Summary for 'PM' = S10C00405		**889**	**1,778**	**2,667**	**1,778**
PM S10C00413								
R: Mapsheet No. 2079 - Laurel Ave : MH #189 to #193 (9	0192/2079-0193/2079	90 DAYS	8/21/1998		297	1,188	1,188	1,188
R: Mapsheet No. 2079 - Laurel Ave : MH #189 to #193 (9	0189/2079-0192/2079	90 DAYS	8/21/1998		264	1,056	1,056	1,056
			Summary for 'PM' = S10C00413		**561**	**2,244**	**2,244**	**2,244**
PM S10C00421								
R: Mapsheet No. 2076 - Esperanza Ave.: Mh 57 to 65 (120	0057/2076-0065/2076	120 DAYS	12/1/1998		416	1,248	1,248	1,248
			Summary for 'PM' = S10C00421		**416**	**1,248**	**1,248**	**1,248**
PM S10C00434								
R: Mapsheet No. 1969 - Alley N/O Whittier Blvd : Mh 13 to	0013/1969-0019/1969	180 DAYS	2/6/1999		300	600	600	600
R: Mapsheet No. 1969 - Alley N/O Whittier Blvd : Mh 13 to	0019/1969-CITY/1969	180 DAYS	2/6/1999		335	670	670	670
			Summary for 'PM' = S10C00434		**635**	**1,270**	**1,270**	**1,270**
PM S10C00435								
R: Mapsheet No. 1914 - Cesar Chavez Blvd : Mh 275 to T/L	0273/1914-TRNK/1914	60 DAYS	1/15/1999		263	1,578	1,578	1,578
R: Mapsheet No. 1914 - Cesar Chavez Blvd : Mh 275 to T/L	0274/1914-0275/1914	60 DAYS	1/15/1999		202	1,212	1,212	1,212
R: Mapsheet No. 1914 - Cesar Chavez Blvd : Mh 275 to T/L	0273/1914-0274/1914	60 DAYS	1/15/1999		235	1,410	1,410	1,410
			Summary for 'PM' = S10C00435		**700**	**4,200**	**4,200**	**4,200**
PM S10C00438								
R: Mapsheet No. 2076 - Mc Nees Ave: Mh 89 to 87 (120	0088/2076-0089/2076	120 DAYS	4/27/1999		223	669	669	669
R: Mapsheet No. 2076 - Mc Nees Ave: Mh 89 to 87 (120	0087/2076-0088/2076	120 DAYS	4/27/1999		143	429	429	429
			Summary for 'PM' = S10C00438		**366**	**1,098**	**1,098**	**1,098**

C447

Periodics Report for the Uninc. County Area South

2015 - 2017

DESCRIPTION	PIPE_LOCN	FREQUENC	START DAT	INACTIVE DATE	PIPE LENGTH	2015	2016	2017
PM S10C00448								
R: Mapsheet No. 2075-Spy Glass Hill Road: MH# 59 to 64	0059/2075-0062/2075	90 DAYS	10/21/1999		168	672	672	672
R: Mapsheet No. 2075-Spy Glass Hill Road: MH# 59 to 64	0063/2075-0064/2075	90 DAYS	10/21/1999		197	788	788	788
R: Mapsheet No. 2075-Spy Glass Hill Road: MH# 59 to 64	0062/2075-0063/2075	90 DAYS	10/21/1999		173	692	692	692
			Summary for 'PM' = S10C00448		**538**	**2,152**	**2,152**	**2,152**
PM S10C00449								
R: Mapsheet No.2076-Alley W/o Norwalk Blvd : MH 97 to 9	0098/2076-0099/2076	120 DAYS	10/20/1999		423	1,269	1,269	1,269
R: Mapsheet No.2076-Alley W/o Norwalk Blvd : MH 97 to 9	0097/2076-0098/2076	120 DAYS	10/20/1999		298	894	894	894
			Summary for 'PM' = S10C00449		**721**	**2,163**	**2,163**	**2,163**
PM S10C00454								
R: Mapsheet No1859-R/W S/O Fowler St. From Mh 15 to 4	0015/1859-0041/1859	90 DAYS	1/16/2001		229	916	916	916
			Summary for 'PM' = S10C00454		**229**	**916**	**916**	**916**
PM S10C00461								
R: Mapsheet No.2080-Leland Ave From Mh 32 to 325(C-20	0032/2080-0050/2080	120 DAYS	4/11/2001		184	552	552	552
R: Mapsheet No.2080-Leland Ave From Mh 32 to 325(C-20	0049/2080-0050/2080	120 DAYS	4/11/2001		198	594	594	594
R: Mapsheet No.2080-Leland Ave From Mh 32 to 325(C-20	0049/2080-0325/2079	120 DAYS	4/11/2001		370	1,110	1,110	1,110
			Summary for 'PM' = S10C00461		**752**	**2,256**	**2,256**	**2,256**
PM S10C00466								
R: Mapsheet No.2079-Laural Ave From Mh 178 to 182 (90	0181/2079-0182/2079	90 DAYS	7/19/2001		205	820	820	820
R: Mapsheet No.2079-Laural Ave From Mh 178 to 182 (90	0178/2079-0179/2079	90 DAYS	7/19/2001		261	1,044	1,044	1,044
R: Mapsheet No.2079-Laural Ave From Mh 178 to 182 (90	0178/2079-0180/2079	90 DAYS	7/19/2001		364	1,456	1,456	1,456
R: Mapsheet No.2079-Laural Ave From Mh 178 to 182 (90	0180/2079-0181/2079	90 DAYS	7/19/2001		260	1,040	1,040	1,040
			Summary for 'PM' = S10C00466		**1,090**	**4,360**	**4,360**	**4,360**

C448

Periodics Report for the Uninc. County Area South

2015 - 2017

DESCRIPTION	PIPE_LOCN	FREQUENC	START DAT	INACTIVE DATE	PIPE LENGTH	2015	2016	2017
PM S10C00648								
R: Mapsheet No.2078-Bluford Ave From Mh 233 to 203 (6	0232/2078-0233/2078	60 DAYS	11/8/2001		149	894	894	894
R: Mapsheet No.2078-Bluford Ave From Mh 233 to 203 (6	0231/2078-0232/2078	60 DAYS	11/8/2001		244	1,464	1,464	1,464
R: Mapsheet No.2078-Bluford Ave From Mh 233 to 203 (6	0203/2078-0231/2078	60 DAYS	11/8/2001		267	1,602	1,602	1,602
			Summary for 'PM' = S10C00648		**660**	**3,960**	**3,960**	**3,960**
PM S10C00666								
R: Mapsheet No.2130-Burgess Av. : MH #263 to T/L South	0267/2130-TRNK/2130	150 DAYS	4/22/2002		62	186	124	186
R: Mapsheet No.2130-Burgess Av. : MH #263 to T/L South	0263/2130-0264/2130	150 DAYS	4/22/2002		243	729	486	729
R: Mapsheet No.2130-Burgess Av. : MH #263 to T/L South	0264/2130-0265/2130	150 DAYS	4/22/2002		246	738	492	738
R: Mapsheet No.2130-Burgess Av. : MH #263 to T/L South	0265/2130-0266/2130	150 DAYS	4/22/2002		226	678	452	678
R: Mapsheet No.2130-Burgess Av. : MH #263 to T/L South	0266/2130-0267/2130	150 DAYS	4/22/2002		224	672	448	672
			Summary for 'PM' = S10C00666		**1,001**	**3,003**	**2,002**	**3,003**
PM S10C00680								
R: Mapsheet No.1859-R/W S/O Whiteside From Mh 61 to	0061/1859-0094/1859	120 DAYS	6/5/2003		214	642	642	642
R: Mapsheet No.1859-R/W S/O Whiteside From Mh 61 to	0094/1859-0095/1859	120 DAYS	6/5/2003		240	720	720	720
R: Mapsheet No.1859-R/W S/O Whiteside From Mh 61 to	0095/1859-0096/1859	120 DAYS	6/5/2003		213	639	639	639
			Summary for 'PM' = S10C00680		**667**	**2,001**	**2,001**	**2,001**
PM S10C00690								
R; Mapsheet No. 2076-Keith From Mh 137 to 140 (120 DA	0139/2076-0140/2076	120 DAYS	1/28/2004		377	1,131	1,131	1,131
R; Mapsheet No. 2076-Keith From Mh 137 to 140 (120 DA	0138/2076-0139/2076	120 DAYS	1/28/2004		99	297	297	297
R; Mapsheet No. 2076-Keith From Mh 137 to 140 (120 DA	0137/2076-0138/2076	120 DAYS	1/28/2004		220	660	660	660
			Summary for 'PM' = S10C00690		**696**	**2,088**	**2,088**	**2,088**
PM S10C00695								
R; Mapsheet No. 1978 - Woodruff Ave. From Mh 148 to 2n	0149/1978-CITY/1978	120 DAYS	12/4/2002		345	1,035	1,035	1,035
R; Mapsheet No. 1978 - Woodruff Ave. From Mh 148 to 2n	0148/1978-0149/1978	120 DAYS	12/4/2002		345	1,035	1,035	1,035
			Summary for 'PM' = S10C00695		**690**	**2,070**	**2,070**	**2,070**

C449

Periodics Report for the Uninc. County Area South

2015 - 2017

DESCRIPTION	PIPE_LOCN	FREQUENC	START DAT	INACTIVE DATE	PIPE LENGTH	2015	2016	2017
PM S10C00697								
R; Mapsheet No. 2077- R/W S/O Rosehedge From Mh 76 t	0077/2077-0078/2077	120 DAYS	2/13/2003		325	975	975	975
R; Mapsheet No. 2077- R/W S/O Rosehedge From Mh 76 t	0076/2077-0077/2077	120 DAYS	2/13/2003		325	975	975	975
			Summary for 'PM' = S10C00697		**650**	**1,950**	**1,950**	**1,950**
PM S10C00710								
R; Mapsheet No. 2077 -R/W S/O Bexley From Mh 70 to 38	0038/2077-0070/2077	90 DAYS	5/21/2005		278	1,112	1,112	1,112
			Summary for 'PM' = S10C00710		**278**	**1,112**	**1,112**	**1,112**
PM S10C00711								
R; Mapsheet No. 2076 - Norwalk Bl. From Mh 109 to 108 (	0108/2076-0109/2076	90 DAYS	3/14/2005		239	1,269	1,269	1,269
			Summary for 'PM' = S10C00711		**239**	**1,269**	**1,269**	**1,269**
PM S10C00713								
R; Mapsheet No. 2077 - Boer Ave. From Mh 22 to 27(90DA	0022/2077-0027/2077	90 DAYS	4/25/2005		259	1,036	1,036	1,036
			Summary for 'PM' = S10C00713		**259**	**1,036**	**1,036**	**1,036**
PM S10C00722								
R; Mapsheet No. 2079 - Alclad Ave. From Mh 392 to 395 (	0392/2079-0393/2079	90 DAYS	10/26/2005		258	1,032	1,032	1,032
R; Mapsheet No. 2079 - Alclad Ave. From Mh 392 to 395 (	0393/2079-0394/2079	90 DAYS	10/26/2005		244	976	976	976
R; Mapsheet No. 2079 - Alclad Ave. From Mh 392 to 395 (	0394/2079-0395/2079	90 DAYS	10/26/2005		276	1,104	1,104	1,104
			Summary for 'PM' = S10C00722		**778**	**3,112**	**3,112**	**3,112**
PM S10C00769								
R; Mapsheet No. 2075 - Coghill Dr. From Mh 63 ot mh 70 (	0070/2075-0071/2075	120 DAYS	12/19/2006		152	456	456	456
R; Mapsheet No. 2075 - Coghill Dr. From Mh 63 ot mh 70 (	0063/2075-0071/2075	120 DAYS	12/19/2006		177	531	531	531
			Summary for 'PM' = S10C00769		**329**	**987**	**987**	**987**

Periodics Report for the Uninc. County Area South

2015 - 2017

DESCRIPTION	PIPE_LOCN	FREQUENC	START DAT	INACTIVE DATE	PIPE LENGTH	2015	2016	2017
PM S10C00770								
R: Mapsheet No 1859 - Dwiggins St from Mh 616 to 597 (6	0585/1859-0587/1859	60 DAYS	12/22/2006		59	354	354	354
R: Mapsheet No 1859 - Dwiggins St from Mh 616 to 597 (6	0587/1859-0597/1859	60 DAYS	12/22/2006		58	348	348	348
R: Mapsheet No 1859 - Dwiggins St from Mh 616 to 597 (6	0585/1859-0616/1859	60 DAYS	12/22/2006		115	690	690	690
			Summary for 'PM' = S10C00770		**232**	**1,392**	**1,392**	**1,392**
PM S10C00780								
R; Mapsheet No. 2176 - Kibbee Ave From Mh 44 to 151 (9	0055/2176-0056/2176	90 DAYS	12/13/2007		251	1,004	1,004	1,004
R; Mapsheet No. 2176 - Kibbee Ave From Mh 44 to 151 (9	0056/2176-0151/2176	90 DAYS	12/13/2007		131	524	524	524
R; Mapsheet No. 2176 - Kibbee Ave From Mh 44 to 151 (9	0044/2176-0055/2176	90 DAYS	12/13/2007		251	1,004	1,004	1,004
			Summary for 'PM' = S10C00780		**633**	**2,532**	**2,532**	**2,532**
PM S10C00785								
R: Mapsheet No. 1860 - Cesar Chavez Mh 279 to Mh 354 (	0351/1860-0354/1860	150 DAYS	6/24/2008		362	724	1,086	724
R: Mapsheet No. 1860 - Cesar Chavez Mh 279 to Mh 354 (	0279/1860-0351/1860	150 DAYS	6/24/2008		355	710	1,065	710
			Summary for 'PM' = S10C00785		**717**	**1,434**	**2,151**	**1,434**
PM S10C0721								
R: Mapsheet No. 1813 E. Victoria St From Mh 56 To Mh 51	0051/1813-0053/1813	60 DAYS	1/27/2006		83	498	498	498
R: Mapsheet No. 1813 E. Victoria St From Mh 56 To Mh 51	0053/1813-0054/1813	60 DAYS	1/27/2006		260	1,560	1,560	1,560
R: Mapsheet No. 1813 E. Victoria St From Mh 56 To Mh 51	0054/1813-0055/1813	60 DAYS	1/27/2006		381	2,286	2,286	2,286
R: Mapsheet No. 1813 E. Victoria St From Mh 56 To Mh 51	0055/1813-0056/1813	60 DAYS	1/27/2006		354	2,124	2,124	2,124
			Summary for 'PM' = S10C0721		**1,078**	**6,468**	**6,468**	**6,468**
PM S10C0728								
R: Mapsheet No. 1867 Gibson From Mh 144 To Mh 1	0144/1867-0145/1867	120 DAYS	6/20/2006		332	996	996	996
			Summary for 'PM' = S10C0728		**332**	**996**	**996**	**996**
PM S10C0739								
R: Mapsheet No.1914 - 374 Gerhart Ave. From Mh 478 To	0478/1914-0489/1914	90 DAYS	1/12/2015		350	1,400	1,400	1,400
			Summary for 'PM' = S10C0739		**350**	**1,400**	**1,400**	**1,400**

C451

Periodics Report for the Uninc. County Area South

2015 - 2017

DESCRIPTION	PIPE_LOCN	FREQUENC	START DAT	INACTIVE DATE	PIPE LENGTH	2015	2016	2017
PM S10C0740								
R: Mapsheet No.2130 - 12002 Valley View Ave. From Mh 5	0055/2130-0056/2130	90 DAYS	1/20/2015		253	1,012	1,012	1,012
			Summary for 'PM' = S10C0740		**253**	**1,012**	**1,012**	**1,012**
PM S10C0741								
R: Mapsheet No. 1915 - 1021 Westside Dr. Mh 264 to Mh	0263/1915-0264/1915	90 DAYS	4/14/2015		217	868	868	868
			Summary for 'PM' = S10C0741		**217**	**868**	**868**	**868**
PM S10C0742								
R: Mapsheet No. 2129- Leffingwell Mh 282 to Mh 281 (90D	0281/2129-0282/2129	90 DAYS	6/23/2015		212	636	848	848
			Summary for 'PM' = S10C0742		**212**	**636**	**848**	**848**
PM S10C202402								
R: Mapsheet No.2024 - R/ W N/O Flory St. From Mh 781 T	0781/2024-0782/2024	90 DAYS	7/25/2017		359			718
			Summary for 'PM' = S10C202402		**359**			**718**
PM S10CR0003								
RP: Mapsheet No. 2176 - Marlington Drive : MH 234 to 23	0234/2176-0236/2176	18 MONTHS	4/11/2000		342	342		342
			Summary for 'PM' = S10CR0003		**342**	**342**		**342**
PM S10CR0006								
RP: Mapsheet No. 1593-R/W N/O Redondo Beach: Mh 3 to	0001/1647-TRNK/1647	12 MONTHS	8/23/2004		170	170	170	170
RP: Mapsheet No. 1593-R/W N/O Redondo Beach: Mh 3 to	0001/1647-0003/1593	12 MONTHS	8/23/2004		215	215	215	215
			Summary for 'PM' = S10CR0006		**385**	**385**	**385**	**385**
PM S10CR0026								
RP: Mapsheet No. 1859 - Marianna St. : MH #1106 to #11	1106/1859-1107/1859	18 MONTHS	3/29/2000		253	253		253
RP: Mapsheet No. 1859 - Marianna St. : MH #1106 to #11	1107/1859-1108/1859	18 MONTHS	3/29/2000		162	162		162
			Summary for 'PM' = S10CR0026		**415**	**415**		**415**

C452

Periodics Report for the Uninc. County Area South

2015 - 2017

DESCRIPTION	PIPE_LOCN	FREQUENC	START DAT	INACTIVE DATE	PIPE LENGTH	2015	2016	2017
PM S10CR0035A								
RP: Mapsheet No. 1598 - Westvale Road : MH #151 to #1	0139/1598-0140/1598	18 MONTHS	12/26/2012		290	290		290
RP: Mapsheet No. 1598 - Westvale Road : MH #151 to #1	0116/1599-0138/1598	18 MONTHS	12/26/2012		277	277		277
RP: Mapsheet No. 1598 - Westvale Road : MH #151 to #1	0142/1598-0143/1598	18 MONTHS	12/26/2012		170	170		170
RP: Mapsheet No. 1598 - Westvale Road : MH #151 to #1	0143/1598-0151/1598	18 MONTHS	12/26/2012		182	182		182
RP: Mapsheet No. 1598 - Westvale Road : MH #151 to #1	0140/1598-0141/1598	18 MONTHS	12/26/2012		367	367		367
RP: Mapsheet No. 1598 - Westvale Road : MH #151 to #1	0138/1598-0139/1598	18 MONTHS	12/26/2012		344	344		344
RP: Mapsheet No. 1598 - Westvale Road : MH #151 to #1	0141/1598-0142/1598	18 MONTHS	12/26/2012		266	266		266
			Summary for 'PM' = S10CR0035A		**1,896**	**1,896**		**1,896**
PM S10CR0036A								
RP: Mapsheet No. 1598 - Eastvale Road : MH #151 to 159	0147/1598-0148/1598	90 DAYS	5/17/2012		154	616	616	616
RP: Mapsheet No. 1598 - Eastvale Road : MH #151 to 159	0149/1598-0150/1598	90 DAYS	5/17/2012		190	760	760	760
RP: Mapsheet No. 1598 - Eastvale Road : MH #151 to 159	0143/1598-0150/1598	90 DAYS	5/17/2012		229	916	916	916
RP: Mapsheet No. 1598 - Eastvale Road : MH #151 to 159	0145/1598-0146/1598	90 DAYS	5/17/2012		290	1,160	1,160	1,160
RP: Mapsheet No. 1598 - Eastvale Road : MH #151 to 159	0146/1598-0147/1598	90 DAYS	5/17/2012		138	552	552	552
RP: Mapsheet No. 1598 - Eastvale Road : MH #151 to 159	0143/1598-0151/1598	90 DAYS	5/17/2012		182	728	728	728
RP: Mapsheet No. 1598 - Eastvale Road : MH #151 to 159	0148/1598-0149/1598	90 DAYS	5/17/2012		184	736	736	736
			Summary for 'PM' = S10CR0036A		**1,367**	**5,468**	**5,468**	**5,468**
PM S10CR0048A								
RP: Mapsheet No. 1598 - Estates Lane : MH #234 to 242	0238/1598-0242/1598	18 MONTHS	10/10/2012		317	317		317
RP: Mapsheet No. 1598 - Estates Lane : MH #234 to 242	0237/1598-0238/1598	18 MONTHS	10/10/2012		322	322		322
RP: Mapsheet No. 1598 - Estates Lane : MH #234 to 242	0236/1598-0237/1598	18 MONTHS	10/10/2012		260	260		260
RP: Mapsheet No. 1598 - Estates Lane : MH #234 to 242	0234/1598-0236/1598	18 MONTHS	10/10/2012		151	151		151
			Summary for 'PM' = S10CR0048A		**1,050**	**1,050**		**1,050**

C453

Periodics Report for the Uninc. County Area South

2015 - 2017

DESCRIPTION	PIPE_LOCN	FREQUENC	START DAT	INACTIVE DATE	PIPE LENGTH	2015	2016	2017
PM S10CR0052								
RP: Mapsheet No. 2077 - Broadway Road : MH 281 to 72	0068/2077-0280/2077	18 MONTHS	10/28/2007		210	210		210
RP: Mapsheet No. 2077 - Broadway Road : MH 281 to 72	0069/2077-0070/2077	18 MONTHS	10/28/2007		124	124		124
RP: Mapsheet No. 2077 - Broadway Road : MH 281 to 72	0070/2077-0071/2077	18 MONTHS	10/28/2007		337	337		337
RP: Mapsheet No. 2077 - Broadway Road : MH 281 to 72	0071/2077-0072/2077	18 MONTHS	10/28/2007		348	348		348
RP: Mapsheet No. 2077 - Broadway Road : MH 281 to 72	0280/2077-0281/2077	18 MONTHS	10/28/2007		210	210		210
RP: Mapsheet No. 2077 - Broadway Road : MH 281 to 72	0068/2077-0069/2077	18 MONTHS	10/28/2007		210	210		210
			Summary for 'PM' = S10CR0052		**1,439**	**1,439**		**1,439**
PM S10CR0053								
RP: Mapsheet No. 2077 - Washington Blvd : MH #477 to #	0478/2077-0479/2077	18 MONTHS	1/4/2000		315	315		315
RP: Mapsheet No. 2077 - Washington Blvd : MH #477 to #	0480/2077-0539/2077	18 MONTHS	1/4/2000		219	219		219
RP: Mapsheet No. 2077 - Washington Blvd : MH #477 to #	0477/2077-0478/2077	18 MONTHS	1/4/2000		130	130		130
RP: Mapsheet No. 2077 - Washington Blvd : MH #477 to #	0479/2077-0480/2077	18 MONTHS	1/4/2000		82	82		82
			Summary for 'PM' = S10CR0053		**746**	**746**		**746**
PM S10CR0058								
RP: Mapsheet No. 2129 - Colima Road : MH #566 to #567	0566/2129-0567/2129	18 MONTHS	3/30/2000		294	294		294
			Summary for 'PM' = S10CR0058		**294**	**294**		**294**
PM S10CR0059								
RP: Mapsheet No. 2129 - Fernview Street : MH #1003 to	1005/2129-1006/2129	18 MONTHS	1/4/2000		167	167		167
RP: Mapsheet No. 2129 - Fernview Street : MH #1003 to	1004/2129-1005/2129	18 MONTHS	1/4/2000		127	127		127
RP: Mapsheet No. 2129 - Fernview Street : MH #1003 to	1003/2129-1004/2129	18 MONTHS	1/4/2000		268	268		268
			Summary for 'PM' = S10CR0059		**562**	**562**		**562**
PM S10CR006								
RP: Mapsheet No. 2176 - Ocean Av. : MH #239 to #240	0239/2176-0240/2176	18 MONTHS	4/11/2000		335	335		335
			Summary for 'PM' = S10CR006		**335**	**335**		**335**

C454

Periodics Report for the Uninc. County Area South

2015 - 2017

DESCRIPTION	PIPE_LOCN	FREQUENC	START DAT	INACTIVE DATE	PIPE LENGTH	2015	2016	2017
PM S10CR0063								
RP: Mapsheet No. 2076 - Pioneer Blvd : MH #36 to #37	0036/2076-0037/2076	18 MONTHS	3/14/2000		256	256		256
			Summary for 'PM' = S10CR0063		**256**	**256**		**256**
PM S10CR0066								
RP: Mapsheet No. 2128 - Barkerville Avenue : MH #15 to	0018/2128-0019/2128	18 MONTHS	3/30/2000		130	130		130
RP: Mapsheet No. 2128 - Barkerville Avenue : MH #15 to	0019/2128-0028/2128	18 MONTHS	3/30/2000		58	58		58
RP: Mapsheet No. 2128 - Barkerville Avenue : MH #15 to	0015/2128-0016/2128	18 MONTHS	3/30/2000		287	287		287
RP: Mapsheet No. 2128 - Barkerville Avenue : MH #15 to	0017/2128-0018/2128	18 MONTHS	3/30/2000		287	287		287
RP: Mapsheet No. 2128 - Barkerville Avenue : MH #15 to	0016/2128-0017/2128	18 MONTHS	3/30/2000		287	287		287
			Summary for 'PM' = S10CR0066		**1,049**	**1,049**		**1,049**
PM S10CR0122								
RP: Mapsheet No.1588-R/W N/O 57th St. From Mh 533 to	0516/1588-0517/1588	18 MONTHS	8/9/2000		154		154	154
RP: Mapsheet No.1588-R/W N/O 57th St. From Mh 533 to	0522/1588-0533/1588	18 MONTHS	8/9/2000		98		98	98
RP: Mapsheet No.1588-R/W N/O 57th St. From Mh 533 to	0521/1588-0522/1588	18 MONTHS	8/9/2000		328		328	328
RP: Mapsheet No.1588-R/W N/O 57th St. From Mh 533 to	0517/1588-0520/1588	18 MONTHS	8/9/2000		213		213	213
RP: Mapsheet No.1588-R/W N/O 57th St. From Mh 533 to	0515/1588-0516/1588	18 MONTHS	8/9/2000		243		243	243
RP: Mapsheet No.1588-R/W N/O 57th St. From Mh 533 to	0514/1588-0515/1588	18 MONTHS	8/9/2000		25		25	25
RP: Mapsheet No.1588-R/W N/O 57th St. From Mh 533 to	0520/1588-0521/1588	18 MONTHS	8/9/2000		58		58	58
			Summary for 'PM' = S10CR0122		**1,119**		**1,119**	**1,119**
PM S10CR0141								
RP: Mapsheet No. 1859 - R/W e/o Gage Avenue : MH #41	0413/1859-1132/1859	18 MONTHS	8/30/2000		45	45		45
RP: Mapsheet No. 1859 - R/W e/o Gage Avenue : MH #41	0710/1859-1132/1859	18 MONTHS	8/30/2000		193	193		193
			Summary for 'PM' = S10CR0141		**238**	**238**		**238**

C455

Periodics Report for the Uninc. County Area South

2015 - 2017

DESCRIPTION		PIPE_LOCN	FREQUENC	START DAT	INACTIVE DATE	PIPE LENGTH	2015	2016	2017
PM S10CR0212									
FOAMER: C-1960	REPOSA LN. FROM MH 344 TO MH 36	0345/1960-0358/1960	18 MONTHS	5/3/2002		169	169		169
FOAMER: C-1960	REPOSA LN. FROM MH 344 TO MH 36	0358/1960-0359/1960	18 MONTHS	5/3/2002		199	199		199
FOAMER: C-1960	REPOSA LN. FROM MH 344 TO MH 36	0344/1960-0345/1960	18 MONTHS	5/3/2002		270	270		270
FOAMER: C-1960	REPOSA LN. FROM MH 344 TO MH 36	0359/1960-0360/1960	18 MONTHS	5/3/2002		220	220		220
				Summary for 'PM' = S10CR0212		**858**	**858**		**858**
PM S10CR0235									
RP: Mapsheet No.2020-R/W S/O Potero Grande Rd. : MH		0613/2020-0614/2020	18 MONTHS	6/10/2002		66	66		66
RP: Mapsheet No.2020-R/W S/O Potero Grande Rd. : MH		0612/2020-0613/2020	18 MONTHS	6/10/2002		221	221		221
RP: Mapsheet No.2020-R/W S/O Potero Grande Rd. : MH		0611/2020-0612/2020	18 MONTHS	6/10/2002		83	83		83
RP: Mapsheet No.2020-R/W S/O Potero Grande Rd. : MH		0610/2020-0611/2020	18 MONTHS	6/10/2002		292	292		292
RP: Mapsheet No.2020-R/W S/O Potero Grande Rd. : MH		0604/2020-0610/2020	18 MONTHS	6/10/2002		309	309		309
				Summary for 'PM' = S10CR0235		**971**	**971**		**971**
PM S10CR0237									
RP: Mapsheet No.2176-Santa Gertrudes Ave. From Mh 261		0261/2176-0262/2176	18 MONTHS	6/10/2002		270		270	270
RP: Mapsheet No.2176-Santa Gertrudes Ave. From Mh 261		0263/2176-0264/2176	18 MONTHS	6/10/2002		78		78	78
RP: Mapsheet No.2176-Santa Gertrudes Ave. From Mh 261		0262/2176-0263/2176	18 MONTHS	6/10/2002		270		270	270
				Summary for 'PM' = S10CR0237		**618**		**618**	**618**
PM S10CR0241									
RP: Mapsheet No.2129-Reis St. From Mh 47 to Mh 49		0048/2129-0049/2129	18 MONTHS	7/24/2002		308	308	308	
RP: Mapsheet No.2129-Reis St. From Mh 47 to Mh 49		0047/2129-0048/2129	18 MONTHS	7/24/2002		208	208	208	
				Summary for 'PM' = S10CR0241		**516**	**516**	**516**	
PM S10CR0249									
RP: Mapsheet No.2076-Morrill From Mh 100 to Mh 106		0106/2076-0107/2076	12 MONTHS	12/3/2003		296	296	296	296
RP: Mapsheet No.2076-Morrill From Mh 100 to Mh 106		0100/2076-0107/2076	12 MONTHS	12/3/2003		309	309	309	309
				Summary for 'PM' = S10CR0249		**605**	**605**	**605**	**605**

C456

Periodics Report for the Uninc. County Area South

2015 - 2017

DESCRIPTION	PIPE_LOCN	FREQUENC	START DAT	INACTIVE DATE	PIPE LENGTH	2015	2016	2017
PM S10CR0252								
RP: Mapsheet No.2129-Viburnum Dr. : MH #473 to #T/L	0476/2129-TRNK/2129	18 MONTHS	9/5/2002		20	20	20	
RP: Mapsheet No.2129-Viburnum Dr. : MH #473 to #T/L	0473/2129-0475/2129	18 MONTHS	9/5/2002		549	549	549	
RP: Mapsheet No.2129-Viburnum Dr. : MH #473 to #T/L	0475/2129-0476/2129	18 MONTHS	9/5/2002		280	280	280	
			Summary for 'PM' = S10CR0252		**849**	**849**	**849**	
PM S10CR0255								
RP: Mapsheet No.1914-Gerhart Ave From Mh 440 to Mh 47	0440/1914-0474/1914	18 MONTHS	7/25/2002		307	307	307	307
RP: Mapsheet No.1914-Gerhart Ave From Mh 440 to Mh 47	0474/1914-0475/1914	18 MONTHS	7/25/2002		294	294	294	
			Summary for 'PM' = S10CR0255		**601**	**601**	**601**	**307**
PM S10CR0299								
RP: Mapsheet No.2129- R/W W/O Colima Rd From Mh 11	0111/2129-0236/2129	18 MONTHS	11/20/2002		225	225		225
RP: Mapsheet No.2129- R/W W/O Colima Rd From Mh 11	0236/2129-0237/2129	18 MONTHS	11/20/2002		159	159		159
			Summary for 'PM' = S10CR0299		**384**	**384**		**384**
PM S10CR0300								
RP: Mapsheet No.2129-S/S Leffingwell Rd. From Mh 285 to	0288/2129-0290/2129	18 MONTHS	11/20/2002		304	304		304
RP: Mapsheet No.2129-S/S Leffingwell Rd. From Mh 285 to	0286/2129-0288/2129	18 MONTHS	11/20/2002		368	368		368
RP: Mapsheet No.2129-S/S Leffingwell Rd. From Mh 285 to	0285/2129-0286/2129	18 MONTHS	11/20/2002		160	160		160
			Summary for 'PM' = S10CR0300		**832**	**832**		**832**
PM S10CR0303								
RP: Mapsheet No.2129-Valley View Ave. From Mh 324 to M	0321/2129-0322/2129	18 MONTHS	6/17/2007		375	375	375	
RP: Mapsheet No.2129-Valley View Ave. From Mh 324 to M	0322/2129-0323/2129	18 MONTHS	6/17/2007		264	264	264	
RP: Mapsheet No.2129-Valley View Ave. From Mh 324 to M	0323/2129-0324/2129	18 MONTHS	6/17/2007		294	294	294	
			Summary for 'PM' = S10CR0303		**933**	**933**	**933**	
PM S10CR0305								
RP: Mapsheet No.1588-R/W W/O Valley Ridge Ave : Mh 52	0514/1588-0525/1588	18 MONTHS	1/28/2003		282		282	282
			Summary for 'PM' = S10CR0305		**282**		**282**	**282**

C457

Periodics Report for the Uninc. County Area South

2015 - 2017

DESCRIPTION	PIPE_LOCN	FREQUENC	START DAT	INACTIVE DATE	PIPE LENGTH	2015	2016	2017
PM S10CR0306								
RP: Mapsheet No.1588-R/W E/O Charlene Dr. From Mh 51	0518/1588-0519/1588	18 MONTHS	1/28/2003		35		35	35
RP: Mapsheet No.1588-R/W E/O Charlene Dr. From Mh 51	0517/1588-0518/1588	18 MONTHS	1/28/2003		192		192	192
			Summary for 'PM' = S10CR0306		**227**		**227**	**227**
PM S10CR0307								
RP:Mapsheet No.C-2129-Chadsey Dr. From Mh 536 to Mh	0534/2129-0535/2129	18 MONTHS	1/14/2003		188		188	188
RP:Mapsheet No.C-2129-Chadsey Dr. From Mh 536 to Mh	0535/2129-0536/2129	18 MONTHS	1/14/2003		194		194	194
			Summary for 'PM' = S10CR0307		**382**		**382**	**382**
PM S10CR0308								
RP: Mapsheet No.2129-Devillo From Mh 427 to Mh 424	0424/2129-0425/2129	18 MONTHS	1/15/2003		308		308	308
RP: Mapsheet No.2129-Devillo From Mh 427 to Mh 424	0425/2129-0426/2129	18 MONTHS	1/15/2003		202		202	202
RP: Mapsheet No.2129-Devillo From Mh 427 to Mh 424	0426/2129-0427/2129	18 MONTHS	1/15/2003		98		98	98
			Summary for 'PM' = S10CR0308		**608**		**608**	**608**
PM S10CR0319								
RP: Mapsheet No.2129-Valley View Av. : MH#319 to 2130	0055/2130-0056/2130	18 MONTHS	1/16/2003		253		253	253
RP: Mapsheet No.2129-Valley View Av. : MH#319 to 2130	0054/2130-0319/2129	18 MONTHS	1/16/2003		356		356	356
RP: Mapsheet No.2129-Valley View Av. : MH#319 to 2130	0056/2130-0057/2130	18 MONTHS	1/16/2003		243		243	243
RP: Mapsheet No.2129-Valley View Av. : MH#319 to 2130	0057/2130-0058/2130	18 MONTHS	1/16/2003		256		256	256
RP: Mapsheet No.2129-Valley View Av. : MH#319 to 2130	0058/2130-0059/2130	18 MONTHS	1/16/2003		263		263	263
RP: Mapsheet No.2129-Valley View Av. : MH#319 to 2130	0054/2130-0055/2130	18 MONTHS	1/16/2003		328		328	328
			Summary for 'PM' = S10CR0319		**1,699**		**1,699**	**1,699**
PM S10CR0320								
RP: Mapsheet No.1914-Dozier St. From Mh 28 to Mh 642 i	0027/1914-0028/1914	18 MONTHS	10/30/2002		261	261		261
RP: Mapsheet No.1914-Dozier St. From Mh 28 to Mh 642 i	0027/1914-0624/1860	18 MONTHS	10/30/2002		273	273		273
			Summary for 'PM' = S10CR0320		**534**	**534**		**534**

C458

Periodics Report for the Uninc. County Area South

2015 - 2017

DESCRIPTION	PIPE_LOCN	FREQUENC	START DAT	INACTIVE DATE	PIPE LENGTH	2015	2016	2017
PM S10CR0321								
RP: Mapsheet No.1859-A-R/W S/O Whiteside From MH 87	0098/1859-0114/1859	18 MONTHS	3/12/2003		369		369	369
RP: Mapsheet No.1859-A-R/W S/O Whiteside From MH 87	0087/1859-1135/1859	18 MONTHS	3/12/2003		130		130	130
RP: Mapsheet No.1859-A-R/W S/O Whiteside From MH 87	0098/1859-1135/1859	18 MONTHS	3/12/2003		47		47	47
			Summary for 'PM' = S10CR0321		**546**		**546**	**546**
PM S10CR0326								
RP: Mapsheet No.1859-C-R/W W/O Herbert Crt. From Mh	0686/1859-0687/1859	18 MONTHS	3/12/2003		96	96		96
RP: Mapsheet No.1859-C-R/W W/O Herbert Crt. From Mh	0687/1859-0688/1859	18 MONTHS	3/12/2003		95	95		95
			Summary for 'PM' = S10CR0326		**191**	**191**		**191**
PM S10CR0327								
RP: Mapsheet No.1859-R/W E/O Eastman Ave. From Mh 6	0344/1859-0347/1859	18 MONTHS	4/15/2003		160	160		160
RP: Mapsheet No.1859-R/W E/O Eastman Ave. From Mh 6	0347/1859-0648/1859	18 MONTHS	4/15/2003		136	136		136
			Summary for 'PM' = S10CR0327		**296**	**296**		**296**
PM S10CR0330								
RP: Mapsheet No.2076-Loch Avon Dr. From Mh 20 in C-20	0020/2077-0011/2076	18 MONTHS	6/20/2003		258	258		258
RP: Mapsheet No.2076-Loch Avon Dr. From Mh 20 in C-20	0011/2076-0014/2076	18 MONTHS	6/20/2003		285	285		285
			Summary for 'PM' = S10CR0330		**543**	**543**		**543**
PM S10CR0333								
RP: Mapsheet No.1859 -R/W E/O Hicks From Mh 243 to M	0243/1859-0247/1859	18 MONTHS	8/20/2003		131	131		131
RP: Mapsheet No.1859 -R/W E/O Hicks From Mh 243 to M	0247/1859-0251/1859	18 MONTHS	8/20/2003		126	126		126
			Summary for 'PM' = S10CR0333		**257**	**257**		**257**
PM S10CR0334								
RP: Mapsheet No.1859-R/W S/O Blanchard St. Mh 1109 to	0862/1859-0863/1859	18 MONTHS	8/20/2003		226	226		226
RP: Mapsheet No.1859-R/W S/O Blanchard St. Mh 1109 to	0863/1859-1109/1859	18 MONTHS	8/20/2003		350	350		350
			Summary for 'PM' = S10CR0334		**576**	**576**		**576**

C459

Periodics Report for the Uninc. County Area South

2015 - 2017

DESCRIPTION	PIPE_LOCN	FREQUENC	START DAT	INACTIVE DATE	PIPE LENGTH	2015	2016	2017
PM S10CR0336								
RP: Mapsheet No.1860-Ford Blvd Mh 626 to Mh 631	0626/1860-0627/1860	18 MONTHS	8/26/2003		206	206		206
RP: Mapsheet No.1860-Ford Blvd Mh 626 to Mh 631	0627/1860-0628/1860	18 MONTHS	8/26/2003		330	330		330
RP: Mapsheet No.1860-Ford Blvd Mh 626 to Mh 631	0628/1860-0631/1860	18 MONTHS	8/26/2003		331	331		331
			Summary for 'PM' = S10CR0336		**867**	**867**		**867**
PM S10CR0367								
RP: Mapsheet No.2077-Glengarry Ave. From Mh 11 to Mh	0012/2077-0087/2077	18 MONTHS	12/4/2003		90	90		90
RP: Mapsheet No.2077-Glengarry Ave. From Mh 11 to Mh	0011/2077-0012/2077	18 MONTHS	12/4/2003		239	239		239
			Summary for 'PM' = S10CR0367		**329**	**329**		**329**
PM S10CR0369								
RP:Mapsheet No.1915-Alley N/O Olympic Blvd. From Mh 4	0399/1915-0400/1915	18 MONTHS	12/4/2003		350	350		350
RP:Mapsheet No.1915-Alley N/O Olympic Blvd. From Mh 4	0398/1915-0399/1915	18 MONTHS	12/4/2003		350	350		350
			Summary for 'PM' = S10CR0369		**700**	**700**		**700**
PM S10CR0370								
RP: Mapsheet No.2177-Landmark From MH 80 to MH 78(1	0079/2177-0080/2177	18 MONTHS	12/3/2003		224		224	224
RP: Mapsheet No.2177-Landmark From MH 80 to MH 78(1	0078/2177-0079/2177	18 MONTHS	12/3/2003		260		260	260
			Summary for 'PM' = S10CR0370		**484**		**484**	**484**
PM S10CR0372								
RP: Mapsheet No.2078-Overest Ave. From Mh 467 to Mh 4	0467/2078-0468/2078	18 MONTHS	12/3/2003		331	331		331
			Summary for 'PM' = S10CR0372		**331**	**331**		**331**
PM S10CR0374								
RP: Mapsheet No.2128-Oval Dr. From Mh 49 to Mh 50	0049/2128-0050/2128	18 MONTHS	12/3/2003		259	259		259
			Summary for 'PM' = S10CR0374		**259**	**259**		**259**

C460

Periodics Report for the Uninc. County Area South

2015 - 2017

DESCRIPTION	PIPE_LOCN	FREQUENC	START DAT	INACTIVE DATE	PIPE LENGTH	2015	2016	2017
PM S10CR0383								
RP: Mapsheet No.1960-Parkman St. : MH #144 to #148	0145/1960-0146/1960	18 MONTHS	3/9/2004		252	252		252
RP: Mapsheet No.1960-Parkman St. : MH #144 to #148	0146/1960-0147/1960	18 MONTHS	3/9/2004		180	180		180
RP: Mapsheet No.1960-Parkman St. : MH #144 to #148	0144/1960-0145/1960	18 MONTHS	3/9/2004		295	295		295
RP: Mapsheet No.1960-Parkman St. : MH #144 to #148	0147/1960-0148/1960	18 MONTHS	3/9/2004		118	118		118
			Summary for 'PM' = S10CR0383		**845**	**845**		**845**
PM S10CR0401								
RP; Mapsheet No. 1859 - R/W E/O Geraghty Ave. from Mh	0742/1859-0743/1859	18 MONTHS	6/7/2007		119		119	119
			Summary for 'PM' = S10CR0401		**119**		**119**	**119**
PM S10CR0416								
RP (Foam): Mapsheet No. 2020 R/W E/O SAN GABRIEL B	0688/2020-0689/2020	18 MONTHS	9/12/2013		20	20	20	
RP (Foam): Mapsheet No. 2020 R/W E/O SAN GABRIEL B	0689/2020-0694/2020	18 MONTHS	9/12/2013		214	214	214	
			Summary for 'PM' = S10CR0416		**234**	**234**	**234**	
PM S10CR0417								
RP (Foam): Mapsheet No. 1961 Highland ave from MH 15	0208/1961-0209/1961	18 MONTHS	9/27/2013		350	350	350	
RP (Foam): Mapsheet No. 1961 Highland ave from MH 15	0152/1961-0208/1961	18 MONTHS	9/27/2013		350	350	350	
			Summary for 'PM' = S10CR0417		**700**	**700**	**700**	
PM S10CR0418								
RP (Foam): Mapsheet No. 1961 HILL AVE FROM MH 129	0129/1961-0130/1961	18 MONTHS	10/17/2013		221	221	221	
			Summary for 'PM' = S10CR0418		**221**	**221**	**221**	
PM S10CR0425								
RP (Foam): Mapsheet No.2221- R/W E/O CasaDelRey 33-2	0030/2221-0033/2221	18 MONTHS	10/17/2016		303		303	0
RP (Foam): Mapsheet No.2221- R/W E/O CasaDelRey 33-2	0025/2221-0026/2221	18 MONTHS	10/17/2016		315		315	0
RP (Foam): Mapsheet No.2221- R/W E/O CasaDelRey 33-2	0027/2221-0030/2221	18 MONTHS	10/17/2016		135		135	0
RP (Foam): Mapsheet No.2221- R/W E/O CasaDelRey 33-2	0026/2221-0027/2221	18 MONTHS	10/17/2016		79		79	0
			Summary for 'PM' = S10CR0425		**832**		**832**	**0**

C461

Periodics Report for the Uninc. County Area South

2015 - 2017

DESCRIPTION	PIPE_LOCN	FREQUENC	START DAT	INACTIVE DATE	PIPE LENGTH	2015	2016	2017
PM S10CR0442								
RP: Mapsheet No. 1907 - R/W E/O Glenrose Ave from MH	0201/1907-0202/1907	18 MONTHS	8/28/2014		215		215	215
RP: Mapsheet No. 1907 - R/W E/O Glenrose Ave from MH	0202/1907-0203/1907	18 MONTHS	8/28/2014		243		243	243
RP: Mapsheet No. 1907 - R/W E/O Glenrose Ave from MH	0203/1907-0204/1907	18 MONTHS	8/28/2014		145		145	145
RP: Mapsheet No. 1907 - R/W E/O Glenrose Ave from MH	0205/1907-0206/1907	18 MONTHS	8/28/2014		195		195	195
RP: Mapsheet No. 1907 - R/W E/O Glenrose Ave from MH	0206/1907-0207/1907	18 MONTHS	8/28/2014		310		310	310
RP: Mapsheet No. 1907 - R/W E/O Glenrose Ave from MH	0204/1907-0205/1907	18 MONTHS	8/28/2014		191		191	191
			Summary for 'PM' = S10CR0442		**1,299**		**1,299**	**1,299**
PM S10CR0449								
RP (Foam): Mapsheet No. 2170 - LE BORGNE AVE FROM	0426/2170-0427/2170	18 MONTHS	1/28/2014		350	350	350	
			Summary for 'PM' = S10CR0449		**350**	**350**	**350**	
PM S10CR0458								
RP: Mapsheet No. 1961 Alley E/O Lake ave from MH 269 t	0087/1961-0269/1961	18 MONTHS	12/17/2014		300		300	300
			Summary for 'PM' = S10CR0458		**300**		**300**	**300**
PM S10CR0459								
RP: Mapsheet No. 2173 - Vallecito Dr From MH 70 to MH 7	0070/2173-0071/2173	18 MONTHS	12/23/2014		358		358	358
			Summary for 'PM' = S10CR0459		**358**		**358**	**358**
PM S10CR0460								
RP: Mapsheet No. 1961 Maiden Ln. from MH 222 to MH 2	0221/1961-0222/1961	18 MONTHS	12/30/2014		339		339	339
			Summary for 'PM' = S10CR0460		**339**		**339**	**339**
PM S10CR0465								
RP (Foam): Mapsheet No. 1960 Wapello st. from MH 159 t	0160/1960-0161/1960	18 MONTHS	1/27/2015		243	243		243
RP (Foam): Mapsheet No. 1960 Wapello st. from MH 159 t	0159/1960-0160/1960	18 MONTHS	1/27/2015		247	247		247
			Summary for 'PM' = S10CR0465		**490**	**490**		**490**

C462

Periodics Report for the Uninc. County Area South

2015 - 2017

DESCRIPTION	PIPE_LOCN	FREQUENC	START DAT	INACTIVE DATE	PIPE LENGTH	2015	2016	2017
PM S10CR0467								
RP (Foam): Mapsheet No. 2172 R/W N/O Vallecito Dr. fro	0453/2172-0454/2172	18 MONTHS	7/9/2015		311	311		311
			Summary for 'PM' = S10CR0467		**311**	**311**		**311**
PM S10CR0479								
RP: Mapsheet No. 1906 Palm St. frm Mh 149 to Mh 152	0149/1906-0150/1906	18 MONTHS	4/7/2016		297		297	0
RP: Mapsheet No. 1906 Palm St. frm Mh 149 to Mh 152	0151/1906-0152/1906	18 MONTHS	4/7/2016		134		134	0
RP: Mapsheet No. 1906 Palm St. frm Mh 149 to Mh 152	0150/1906-0151/1906	18 MONTHS	4/7/2016		139		139	0
			Summary for 'PM' = S10CR0479		**570**		**570**	**0**
PM S10CR0484								
RP: Mapsheet No. 1906 Mariposa St. from Mh 235 to Mh 2	0234/1906-0235/1906	18 MONTHS	6/20/2016		312		312	0
RP: Mapsheet No. 1906 Mariposa St. from Mh 235 to Mh 2	0233/1906-0234/1906	18 MONTHS	6/20/2016		259		259	0
			Summary for 'PM' = S10CR0484		**571**		**571**	**0**
PM S10CR0489								
RP: Mapsheet No. 1960 R/W N/O Gaywood Dr. from Mh 25	0289/1960-0290/1960	18 MONTHS	11/17/2016		313		313	0
RP: Mapsheet No. 1960 R/W N/O Gaywood Dr. from Mh 25	0287/1960-0289/1960	18 MONTHS	11/17/2016		25		25	0
RP: Mapsheet No. 1960 R/W N/O Gaywood Dr. from Mh 25	0256/1960-0290/1960	18 MONTHS	11/17/2016		294		294	0
			Summary for 'PM' = S10CR0489		**632**		**632**	**0**
PM S10CR0490								
RP: Mapsheet No. 1961 Page Dr. from Mh 205 to Mh 301 i	0206/1961-0301/1960	12 MONTHS	12/1/2016		323		323	323
RP: Mapsheet No. 1961 Page Dr. from Mh 205 to Mh 301 i	0205/1961-0206/1961	12 MONTHS	12/1/2016		273		273	273
			Summary for 'PM' = S10CR0490		**596**		**596**	**596**
PM S10CR0491								
RP: Mapsheet No. 1907 Calaveras St. from Mh 239 to Mh 2	0240/1907-0241/1907	18 MONTHS	2/2/2017		48			48
RP: Mapsheet No. 1907 Calaveras St. from Mh 239 to Mh 2	0241/1907-0242/1907	18 MONTHS	2/2/2017		341			341
RP: Mapsheet No. 1907 Calaveras St. from Mh 239 to Mh 2	0239/1907-0240/1907	18 MONTHS	2/2/2017		270			270
			Summary for 'PM' = S10CR0491		**659**			**659**

C463

Periodics Report for the Uninc. County Area South

2015 - 2017

DESCRIPTION	PIPE_LOCN	FREQUENC	START DAT	INACTIVE DATE	PIPE LENGTH	2015	2016	2017
PM S10CR0493								
RP: Mapsheet No. 1961 - Mariposa St from MH 269 to MH	0270/1961-0271/1961	18 MONTHS	7/31/2017		251			251
RP: Mapsheet No. 1961 - Mariposa St from MH 269 to MH	0269/1961-0270/1961	18 MONTHS	7/31/2017		252			252
			Summary for 'PM' = S10CR0493		**503**			**503**
PM S10CR0495								
RP: Mapsheet No. 2304 Elberland St. from mh 316 to mh 3	0316/2304-0317/2304	18 MONTHS	9/12/2017		259			259
			Summary for 'PM' = S10CR0495		**259**			**259**
PM S10E00003								
R Msht 2263 Fullerton Rd MH368-364(2262)	0201/2263-0364/2262	90 DAYS	4/9/2002		195	780	780	780
R Msht 2263 Fullerton Rd MH368-364(2262)	0201/2263-0368/2263	90 DAYS	4/9/2002		227	908	908	908
			Summary for 'PM' = S10E00003		**422**	**1,688**	**1,688**	**1,688**
PM S10E00005								
R: Mapsheet No. 2014 - Harding Av. : MH #51 to #50	0050/2014-0051/2014	90 DAYS	1/1/1998		369	1,476	1,476	1,476
			Summary for 'PM' = S10E00005		**369**	**1,476**	**1,476**	**1,476**
PM S10E00008								
R: Mapsheet No. 2018 - Muscatel Av. : MH #133 to #273	0134/2018-CITY/2018	60 DAYS	1/1/1998		297	1,782	1,782	1,782
R: Mapsheet No. 2018 - Muscatel Av. : MH #133 to #273	0272/2018-0273/2018	60 DAYS	1/1/1998		280	1,680	1,680	1,680
R: Mapsheet No. 2018 - Muscatel Av. : MH #133 to #273	0135/2018-0136/2018	60 DAYS	1/1/1998		278	1,668	1,668	1,668
R: Mapsheet No. 2018 - Muscatel Av. : MH #133 to #273	0136/2018-0137/2018	60 DAYS	1/1/1998		261	1,566	1,566	1,566
R: Mapsheet No. 2018 - Muscatel Av. : MH #133 to #273	0137/2018-0272/2018	60 DAYS	1/1/1998		260	1,560	1,560	1,560
R: Mapsheet No. 2018 - Muscatel Av. : MH #133 to #273	0134/2018-0135/2018	60 DAYS	1/1/1998		203	1,218	1,218	1,218
			Summary for 'PM' = S10E00008		**1,579**	**9,474**	**9,474**	**9,474**

C464

Periodics Report for the Uninc. County Area South

2015 - 2017

DESCRIPTION	PIPE_LOCN	FREQUENC	START DAT	INACTIVE DATE	PIPE LENGTH	2015	2016	2017
PM S10E00011								
R: Mapsheet No. 2020 - Hill Dr. : Mh #597 to Mh #44 (20	0044/2021-0045/2021	60 DAYS	1/1/1998		168	1,008	1,008	1,008
R: Mapsheet No. 2020 - Hill Dr. : Mh #597 to Mh #44 (20	0597/2020-0598/2020	60 DAYS	1/1/1998		112	672	672	672
R: Mapsheet No. 2020 - Hill Dr. : Mh #597 to Mh #44 (20	0045/2021-0598/2020	60 DAYS	1/1/1998		305	1,830	1,830	1,830
			Summary for 'PM' = S10E00011		**585**	**3,510**	**3,510**	**3,510**
PM S10E00032								
R: Mapsheet No. 1906 - Villa Zanita : MH #178 to T/L	0177/1906-TRNK/1906	90 DAYS	1/1/1998		106	424	424	424
R: Mapsheet No. 1906 - Villa Zanita : MH #178 to T/L	0177/1906-0178/1906	90 DAYS	1/1/1998		304	1,216	1,216	1,216
			Summary for 'PM' = S10E00032		**410**	**1,640**	**1,640**	**1,640**
PM S10E00034								
R: Mapsheet No. 1960 - Loma Alta Dr. : MH #243 to #255	0243/1960-0246/1960	90 DAYS	1/1/1998		255	1,020	1,020	1,020
R: Mapsheet No. 1960 - Loma Alta Dr. : MH #243 to #255	0246/1960-0247/1960	90 DAYS	1/1/1998		234	936	936	936
R: Mapsheet No. 1960 - Loma Alta Dr. : MH #243 to #255	0248/1960-0255/1960	90 DAYS	1/1/1998		195	780	780	780
R: Mapsheet No. 1960 - Loma Alta Dr. : MH #243 to #255	0247/1960-0248/1960	90 DAYS	1/1/1998		328	1,312	1,312	1,312
			Summary for 'PM' = S10E00034		**1,012**	**4,048**	**4,048**	**4,048**
PM S10E00035								
R: Mapsheet No. 1960 - Rubio Cyn : MH #207 to #205	0206/1960-0207/1960	90 DAYS	1/10/2006		114	456	456	456
R: Mapsheet No. 1960 - Rubio Cyn : MH #207 to #205	0205/1960-0206/1960	90 DAYS	1/10/2006		291	1,164	1,164	1,164
			Summary for 'PM' = S10E00035		**405**	**1,620**	**1,620**	**1,620**
PM S10E00036								
R: Mapsheet No. 1961 - Calaveres St. : MH #395 to #391	0391/1961-0392/1961	90 DAYS	1/1/1998		225	900	900	900
R: Mapsheet No. 1961 - Calaveres St. : MH #395 to #391	0392/1961-0393/1961	90 DAYS	1/1/1998		350	1,400	1,400	1,400
R: Mapsheet No. 1961 - Calaveres St. : MH #395 to #391	0393/1961-0394/1961	90 DAYS	1/1/1998		309	1,236	1,236	1,236
R: Mapsheet No. 1961 - Calaveres St. : MH #395 to #391	0394/1961-0395/1961	90 DAYS	1/1/1998		331	1,324	1,324	1,324
			Summary for 'PM' = S10E00036		**1,215**	**4,860**	**4,860**	**4,860**

C465

Periodics Report for the Uninc. County Area South

2015 - 2017

DESCRIPTION	PIPE_LOCN	FREQUENC	START DAT	INACTIVE DATE	PIPE LENGTH	2015	2016	2017
PM S10E00039								
R: Mapsheet No. 2017 - W/S Rosemead Bl. : MH #138 to	0138/2017-0139/2017	90 DAYS	1/1/1998		94	376	376	376
R: Mapsheet No. 2017 - W/S Rosemead Bl. : MH #138 to	0139/2017-0140/2017	90 DAYS	1/1/1998		363	1,452	1,452	1,452
R: Mapsheet No. 2017 - W/S Rosemead Bl. : MH #138 to	0140/2017-0141/2017	90 DAYS	1/1/1998		259	1,036	1,036	1,036
R: Mapsheet No. 2017 - W/S Rosemead Bl. : MH #138 to	0141/2017-0142/2017	90 DAYS	1/1/1998		237	948	948	948
R: Mapsheet No. 2017 - W/S Rosemead Bl. : MH #138 to	0142/2017-0143/2017	90 DAYS	1/1/1998		232	928	928	928
			Summary for 'PM' = S10E00039		**1,185**	**4,740**	**4,740**	**4,740**
PM S10E00040								
R: Mapsheet No. 2017 - Duarte Rd. : MH #120 to #125	0122/2017-0123/2017	90 DAYS	1/1/1998		75	300	300	300
R: Mapsheet No. 2017 - Duarte Rd. : MH #120 to #125	0121/2017-0122/2017	90 DAYS	1/1/1998		185	740	740	740
R: Mapsheet No. 2017 - Duarte Rd. : MH #120 to #125	0123/2017-0124/2017	90 DAYS	1/1/1998		294	1,176	1,176	1,176
R: Mapsheet No. 2017 - Duarte Rd. : MH #120 to #125	0124/2017-0125/2017	90 DAYS	1/1/1998		217	868	868	868
R: Mapsheet No. 2017 - Duarte Rd. : MH #120 to #125	0120/2017-0121/2017	90 DAYS	1/1/1998		179	716	716	716
			Summary for 'PM' = S10E00040		**950**	**3,800**	**3,800**	**3,800**
PM S10E00042								
R: Mapsheet No. 2018 - Angelus Av. : MH #23 to T/L Sout	0026/2018-0186/2018	90 DAYS	1/1/1998		274	1,096	1,096	1,096
R: Mapsheet No. 2018 - Angelus Av. : MH #23 to T/L Sout	0023/2018-0024/2018	90 DAYS	1/1/1998		327	1,308	1,308	1,308
R: Mapsheet No. 2018 - Angelus Av. : MH #23 to T/L Sout	0186/2018-CITY/2018	90 DAYS	1/1/1998		289	1,156	1,156	1,156
R: Mapsheet No. 2018 - Angelus Av. : MH #23 to T/L Sout	0024/2018-0025/2018	90 DAYS	1/1/1998		210	840	840	840
R: Mapsheet No. 2018 - Angelus Av. : MH #23 to T/L Sout	0025/2018-0026/2018	90 DAYS	1/1/1998		384	1,536	1,536	1,536
			Summary for 'PM' = S10E00042		**1,484**	**5,936**	**5,936**	**5,936**

Periodics Report for the Uninc. County Area South

2015 - 2017

DESCRIPTION	PIPE_LOCN	FREQUENC	START DAT	INACTIVE DATE	PIPE LENGTH	2015	2016	2017
PM S10E00045								
R: Mapsheet No. 2020 - Hill Dr. : MH #527 to #596	0525/2020-0594/2020	90 DAYS	1/1/1998		121	484	484	484
R: Mapsheet No. 2020 - Hill Dr. : MH #527 to #596	0595/2020-0596/2020	90 DAYS	1/1/1998		105	420	420	420
R: Mapsheet No. 2020 - Hill Dr. : MH #527 to #596	0594/2020-0595/2020	90 DAYS	1/1/1998		220	880	880	880
R: Mapsheet No. 2020 - Hill Dr. : MH #527 to #596	0526/2020-0731/2020	90 DAYS	1/1/1998		60	240	240	240
R: Mapsheet No. 2020 - Hill Dr. : MH #527 to #596	0526/2020-0527/2020	90 DAYS	1/1/1998		169	676	676	676
R: Mapsheet No. 2020 - Hill Dr. : MH #527 to #596	0525/2020-0731/2020	90 DAYS	1/1/1998		143	572	572	572
			Summary for 'PM' = S10E00045		**818**	**3,272**	**3,272**	**3,272**
PM S10E00048								
R: Mapsheet No. 2020 - R/W E/O Redding Av. : MH #556 t	0579/2020-0580/2020	90 DAYS	1/1/1998		86	344	344	344
R: Mapsheet No. 2020 - R/W E/O Redding Av. : MH #556 t	0556/2020-0580/2020	90 DAYS	1/1/1998		191	764	764	764
			Summary for 'PM' = S10E00048		**277**	**1,108**	**1,108**	**1,108**
PM S10E00049								
R: Mapsheet No. 2021 - Muscatel Av. : MH #142 to #135 (	0141/2021-0142/2021	90 DAYS	1/1/1998		79	316	316	316
R: Mapsheet No. 2021 - Muscatel Av. : MH #142 to #135 (	0137/2021-0141/2021	90 DAYS	1/1/1998		163	652	652	652
R: Mapsheet No. 2021 - Muscatel Av. : MH #142 to #135 (	0136/2021-0137/2021	90 DAYS	1/1/1998		110	440	440	440
R: Mapsheet No. 2021 - Muscatel Av. : MH #142 to #135 (	0135/2021-0136/2021	90 DAYS	1/1/1998		59	236	236	236
			Summary for 'PM' = S10E00049		**411**	**1,644**	**1,644**	**1,644**
PM S10E00053								
R: Mapsheet No. 2120 - W/S Peck Rd. : MH #70 to #72	0070/2120-0071/2120	90 DAYS	2/1/1998		191	764	764	764
R: Mapsheet No. 2120 - W/S Peck Rd. : MH #70 to #72	0072/2120-0251/2120	90 DAYS	2/1/1998		81	324	324	324
R: Mapsheet No. 2120 - W/S Peck Rd. : MH #70 to #72	0071/2120-0251/2120	90 DAYS	2/1/1998		101	404	404	404
			Summary for 'PM' = S10E00053		**373**	**1,492**	**1,492**	**1,492**

C467

Periodics Report for the Uninc. County Area South

2015 - 2017

DESCRIPTION	PIPE_LOCN	FREQUENC	START DAT	INACTIVE DATE	PIPE LENGTH	2015	2016	2017
PM S10E00058								
R: Mapsheet No. 2124 - Basetdale Av. : MH #163 to #166	0165/2124-0166/2124	120 DAYS	2/1/1998		152	456	456	456
R: Mapsheet No. 2124 - Basetdale Av. : MH #163 to #166	0164/2124-0165/2124	120 DAYS	2/1/1998		173	519	519	519
R: Mapsheet No. 2124 - Basetdale Av. : MH #163 to #166	0163/2124-0164/2124	120 DAYS	2/1/1998		114	342	342	342
			Summary for 'PM' = S10E00058		**439**	**1,317**	**1,317**	**1,317**
PM S10E00059								
R: Mapsheet No. 2167 - R/W Exit Pamela Rd. : MH #155 t	0155/2167-0158/2167	90 DAYS	2/1/1998		161	644	644	644
R: Mapsheet No. 2167 - R/W Exit Pamela Rd. : MH #155 t	0159/2167-TRNK/2167	90 DAYS	2/1/1998		150	600	600	600
R: Mapsheet No. 2167 - R/W Exit Pamela Rd. : MH #155 t	0158/2167-0159/2167	90 DAYS	2/1/1998		350	1,400	1,400	1,400
			Summary for 'PM' = S10E00059		**661**	**2,644**	**2,644**	**2,644**
PM S10E00067								
R: Mapsheet No. 2216 - Fairgrove Ave. : MH #262 to T/L	0264/2216-TRNK/2216	180 DAYS	2/1/1998		319	638	638	638
R: Mapsheet No. 2216 - Fairgrove Ave. : MH #262 to T/L	0262/2216-0263/2216	180 DAYS	2/1/1998		192	384	384	384
R: Mapsheet No. 2216 - Fairgrove Ave. : MH #262 to T/L	0263/2216-0264/2216	180 DAYS	2/1/1998		177	354	354	354
			Summary for 'PM' = S10E00067		**688**	**1,376**	**1,376**	**1,376**
PM S10E00070								
R: Mapsheet No. 2257 - Coney Av. : MH #270 to #238	0246/2257-0273/2257	90 DAYS	2/1/1998		126	504	504	504
R: Mapsheet No. 2257 - Coney Av. : MH #270 to #238	0270/2257-0273/2257	90 DAYS	2/1/1998		293	1,172	1,172	1,172
R: Mapsheet No. 2257 - Coney Av. : MH #270 to #238	0238/2257-0242/2257	90 DAYS	2/1/1998		246	984	984	984
R: Mapsheet No. 2257 - Coney Av. : MH #270 to #238	0242/2257-0246/2257	90 DAYS	2/1/1998		238	952	952	952
			Summary for 'PM' = S10E00070		**903**	**3,612**	**3,612**	**3,612**
PM S10E00072								
R: Mapsheet No. 2261 - E/S Hambledon Av. : MH #96 to #	0094/2261-0095/2261	90 DAYS	11/29/2005		306	1,224	1,224	1,224
R: Mapsheet No. 2261 - E/S Hambledon Av. : MH #96 to #	0095/2261-0096/2261	90 DAYS	11/29/2005		269	1,076	1,076	1,076
			Summary for 'PM' = S10E00072		**575**	**2,300**	**2,300**	**2,300**

C468

Periodics Report for the Uninc. County Area South

2015 - 2017

DESCRIPTION	PIPE_LOCN	FREQUENC	START DAT	INACTIVE DATE	PIPE LENGTH	2015	2016	2017
PM S10E00073								
R: Mapsheet No. 2261 - Hambledon Av. : MH #97 to #98	0097/2261-0098/2261	90 DAYS	2/1/1998		125	500	500	500
			Summary for 'PM' = S10E00073		**125**	**500**	**500**	**500**
PM S10E00074								
R: Mapsheet No. 2261 - R/W N/O Salais St. : MH #234 to	0098/2261-0236/2261	90 DAYS	3/1/1998		332	1,328	1,328	1,328
R: Mapsheet No. 2261 - R/W N/O Salais St. : MH #234 to	0234/2261-0236/2261	90 DAYS	3/1/1998		325	1,300	1,300	1,300
			Summary for 'PM' = S10E00074		**657**	**2,628**	**2,628**	**2,628**
PM S10E00075								
R: Mapsheet No. 2261 - Salais St. : MH #232 to #96	0097/2261-0235/2261	90 DAYS	3/1/1998		349	1,396	1,396	1,396
R: Mapsheet No. 2261 - Salais St. : MH #232 to #96	0096/2261-0097/2261	90 DAYS	3/1/1998		33	132	132	132
R: Mapsheet No. 2261 - Salais St. : MH #232 to #96	0232/2261-0233/2261	90 DAYS	3/1/1998		350	1,400	1,400	1,400
R: Mapsheet No. 2261 - Salais St. : MH #232 to #96	0233/2261-0235/2261	90 DAYS	3/1/1998		327	1,308	1,308	1,308
			Summary for 'PM' = S10E00075		**1,059**	**4,236**	**4,236**	**4,236**
PM S10E00079								
R: Mapsheet No. 2300 - Midsite Av. : Mh #70 to #81	0084/2300-0085/2300	90 DAYS	3/1/1998		350	1,400	1,400	1,400
R: Mapsheet No. 2300 - Midsite Av. : Mh #70 to #81	0081/2300-0083/2300	90 DAYS	3/1/1998		267	1,068	1,068	1,068
R: Mapsheet No. 2300 - Midsite Av. : Mh #70 to #81	0083/2300-0084/2300	90 DAYS	3/1/1998		350	1,400	1,400	1,400
R: Mapsheet No. 2300 - Midsite Av. : Mh #70 to #81	0070/2300-0085/2300	90 DAYS	3/1/1998		300	1,200	1,200	1,200
			Summary for 'PM' = S10E00079		**1,267**	**5,068**	**5,068**	**5,068**
PM S10E00089								
R: Mapsheet No. 2342 - Arrow Hwy. : Mh #197 to #201	0200/2342-0201/2342	90 DAYS	11/5/2010		308	1,232	1,232	1,232
R: Mapsheet No. 2342 - Arrow Hwy. : Mh #197 to #201	0199/2342-0200/2342	90 DAYS	11/5/2010		362	1,448	1,448	1,448
R: Mapsheet No. 2342 - Arrow Hwy. : Mh #197 to #201	0198/2342-0199/2342	90 DAYS	11/5/2010		278	1,112	1,112	1,112
R: Mapsheet No. 2342 - Arrow Hwy. : Mh #197 to #201	0197/2342-0198/2342	90 DAYS	11/5/2010		400	1,600	1,600	1,600
			Summary for 'PM' = S10E00089		**1,348**	**5,392**	**5,392**	**5,392**

C469

Periodics Report for the Uninc. County Area South

2015 - 2017

DESCRIPTION	PIPE_LOCN	FREQUENC	START DAT	INACTIVE DATE	PIPE LENGTH	2015	2016	2017
PM S10E00098								
R: Mapsheet No. 1906 - R/W N/O Loma Alta Dr. : MH #32	0319/1906-0320/1906	90 DAYS	11/29/2005		98	392	392	392
R: Mapsheet No. 1906 - R/W N/O Loma Alta Dr. : MH #32	0318/1906-0319/1906	90 DAYS	11/29/2005		168	672	672	672
			Summary for 'PM' = S10E00098		**266**	**1,064**	**1,064**	**1,064**
PM S10E00099								
R: Mapsheet No. 1906 - Marathon Rd. : MH #519 to #608	0595/1906-0598/1906	120 DAYS	1/1/1998		327	981	981	981
R: Mapsheet No. 1906 - Marathon Rd. : MH #519 to #608	0598/1906-0604/1906	120 DAYS	1/1/1998		263	789	789	789
R: Mapsheet No. 1906 - Marathon Rd. : MH #519 to #608	0604/1906-0607/1906	120 DAYS	1/1/1998		222	666	666	666
R: Mapsheet No. 1906 - Marathon Rd. : MH #519 to #608	0519/1906-0581/1906	120 DAYS	1/1/1998		323	969	969	969
R: Mapsheet No. 1906 - Marathon Rd. : MH #519 to #608	0588/1906-0595/1906	120 DAYS	1/1/1998		319	957	957	957
R: Mapsheet No. 1906 - Marathon Rd. : MH #519 to #608	0581/1906-0585/1906	120 DAYS	1/1/1998		249	747	747	747
R: Mapsheet No. 1906 - Marathon Rd. : MH #519 to #608	0585/1906-0588/1906	120 DAYS	1/1/1998		320	960	960	960
			Summary for 'PM' = S10E00099		**2,023**	**6,069**	**6,069**	**6,069**
PM S10E00103								
R: Mapsheet No. 1960 - Devonwood Rd. : MH #121 to #1	0122/1960-0123/1960	90 DAYS	1/1/1998		159	636	636	636
R: Mapsheet No. 1960 - Devonwood Rd. : MH #121 to #1	0121/1960-0122/1960	90 DAYS	1/1/1998		311	1,244	1,244	1,244
			Summary for 'PM' = S10E00103		**470**	**1,880**	**1,880**	**1,880**
PM S10E00104								
R: Mapsheet No. 1960 - Altadena Dr. : MH #297 to #300	0298/1960-0299/1960	90 DAYS	11/30/2005		317	1,268	1,268	1,268
R: Mapsheet No. 1960 - Altadena Dr. : MH #297 to #300	0299/1960-0300/1960	90 DAYS	11/30/2005		118	472	472	472
R: Mapsheet No. 1960 - Altadena Dr. : MH #297 to #300	0297/1960-0298/1960	90 DAYS	11/30/2005		200	800	800	800
			Summary for 'PM' = S10E00104		**635**	**2,540**	**2,540**	**2,540**
PM S10E00105								
R: Mapsheet No. 1961 - Roosevelt Av. : MH #608 to #611	0609/1961-0610/1961	120 DAYS	1/1/1998		350	1,050	1,050	1,050
R: Mapsheet No. 1961 - Roosevelt Av. : MH #608 to #611	0608/1961-0609/1961	120 DAYS	1/1/1998		350	1,050	1,050	1,050
R: Mapsheet No. 1961 - Roosevelt Av. : MH #608 to #611	0610/1961-0611/1961	120 DAYS	1/1/1998		350	1,050	1,050	1,050
			Summary for 'PM' = S10E00105		**1,050**	**3,150**	**3,150**	**3,150**

C470

Periodics Report for the Uninc. County Area South

2015 - 2017

DESCRIPTION	PIPE_LOCN	FREQUENC	START DAT	INACTIVE DATE	PIPE LENGTH	2015	2016	2017
PM S10E00114								
R: Mapsheet No. 2020 - Arland Av. : MH #604 to #614	0604/2020-0610/2020	90 DAYS	11/29/2005		309	1,236	1,236	1,236
R: Mapsheet No. 2020 - Arland Av. : MH #604 to #614	0611/2020-0612/2020	90 DAYS	11/29/2005		83	332	332	332
R: Mapsheet No. 2020 - Arland Av. : MH #604 to #614	0612/2020-0613/2020	90 DAYS	11/29/2005		221	884	884	884
R: Mapsheet No. 2020 - Arland Av. : MH #604 to #614	0613/2020-0614/2020	90 DAYS	11/29/2005		66	264	264	264
R: Mapsheet No. 2020 - Arland Av. : MH #604 to #614	0610/2020-0611/2020	90 DAYS	11/29/2005		292	1,168	1,168	1,168
			Summary for 'PM' = S10E00114		**971**	**3,884**	**3,884**	**3,884**
PM S10E00116								
R: Mapsheet No. 2021 - Grandview Av. : MH #29 to #25	0025/2021-0026/2021	90 DAYS	2/1/1998		161	644	644	644
R: Mapsheet No. 2021 - Grandview Av. : MH #29 to #25	0026/2021-0027/2021	90 DAYS	2/1/1998		363	1,452	1,452	1,452
R: Mapsheet No. 2021 - Grandview Av. : MH #29 to #25	0027/2021-0029/2021	90 DAYS	2/1/1998		85	340	340	340
			Summary for 'PM' = S10E00116		**609**	**2,436**	**2,436**	**2,436**
PM S10E00119								
R: Mapsheet No. 2021 - Arroyo Dr. : MH #4 to #9	0005/2021-0007/2021	180 DAYS	2/1/1998		260	520	520	520
R: Mapsheet No. 2021 - Arroyo Dr. : MH #4 to #9	0004/2021-0005/2021	180 DAYS	2/1/1998		280	560	560	560
R: Mapsheet No. 2021 - Arroyo Dr. : MH #4 to #9	0008/2021-0009/2021	180 DAYS	2/1/1998		254	508	508	508
R: Mapsheet No. 2021 - Arroyo Dr. : MH #4 to #9	0007/2021-0008/2021	180 DAYS	2/1/1998		217	434	434	434
			Summary for 'PM' = S10E00119		**1,011**	**2,022**	**2,022**	**2,022**
PM S10E00138								
R: Mapsheet No. 2218 - Hinnen Av. : MH #470 to #483	0470/2218-0481/2218	120 DAYS	3/1/1998	12/6/2016	287	861	861	
R: Mapsheet No. 2218 - Hinnen Av. : MH #470 to #483	0481/2218-0482/2218	120 DAYS	3/1/1998	12/6/2016	291	873	873	
R: Mapsheet No. 2218 - Hinnen Av. : MH #470 to #483	0482/2218-0483/2218	120 DAYS	3/1/1998	12/6/2016	248	744	744	
			Summary for 'PM' = S10E00138		**826**	**2,478**	**2,478**	
PM S10E00142								
R: Mapsheet No. 2219 - Sigman St. : MH #160 to #162	0161/2219-0162/2219	120 DAYS	3/1/1998		139	417	417	417
R: Mapsheet No. 2219 - Sigman St. : MH #160 to #162	0160/2219-0161/2219	120 DAYS	3/1/1998		264	792	792	792
			Summary for 'PM' = S10E00142		**403**	**1,209**	**1,209**	**1,209**

C471

Periodics Report for the Uninc. County Area South

2015 - 2017

DESCRIPTION	PIPE_LOCN	FREQUENC	START DAT	INACTIVE DATE	PIPE LENGTH	2015	2016	2017
PM S10E00143								
R: Mapsheet No. 2219 - Ladysmith St. : MH #233 to #235	0233/2219-0234/2219	120 DAYS	3/1/1998		335	1,005	1,005	1,005
R: Mapsheet No. 2219 - Ladysmith St. : MH #233 to #235	0234/2219-0235/2219	120 DAYS	3/1/1998		178	534	534	534
			Summary for 'PM' = S10E00143		**513**	**1,539**	**1,539**	**1,539**
PM S10E00148								
R Msht #2256 Larkellen Av MH 44-T/L	0044/2256-TRNK/2256	120 DAYS	3/1/1998		300	900	900	900
			Summary for 'PM' = S10E00148		**300**	**900**	**900**	**900**
PM S10E00152								
R: Mapsheet No. 2262 - Ridgepark Dr. : MH #82 to MH #1	0114/2262-0117/2262	120 DAYS	4/1/1998		210	630	630	630
R: Mapsheet No. 2262 - Ridgepark Dr. : MH #82 to MH #1	0117/2262-0118/2262	120 DAYS	4/1/1998		349	1,047	1,047	1,047
R: Mapsheet No. 2262 - Ridgepark Dr. : MH #82 to MH #1	0112/2262-0113/2262	120 DAYS	4/1/1998		314	942	942	942
R: Mapsheet No. 2262 - Ridgepark Dr. : MH #82 to MH #1	0082/2262-0111/2262	120 DAYS	4/1/1998		312	936	936	936
R: Mapsheet No. 2262 - Ridgepark Dr. : MH #82 to MH #1	0111/2262-0112/2262	120 DAYS	4/1/1998		327	981	981	981
R: Mapsheet No. 2262 - Ridgepark Dr. : MH #82 to MH #1	0113/2262-0114/2262	120 DAYS	4/1/1998		296	888	888	888
			Summary for 'PM' = S10E00152		**1,808**	**5,424**	**5,424**	**5,424**
PM S10E00153								
R: Mapsheet No. 2262 - Wedgeworth : MH #117 to #119	0117/2262-0119/2262	120 DAYS	4/1/1998		164	492	492	492
			Summary for 'PM' = S10E00153		**164**	**492**	**492**	**492**
PM S10E00154								
R: Mapsheet No. 2262 - R/W E/O Fullerton Rd. : MH #375	0376/2262-0378/2262	120 DAYS	4/1/1998		287	861	861	861
R: Mapsheet No. 2262 - R/W E/O Fullerton Rd. : MH #375	0375/2262-0376/2262	120 DAYS	4/1/1998		321	963	963	963
			Summary for 'PM' = S10E00154		**608**	**1,824**	**1,824**	**1,824**
PM S10E00155								
R: Mapsheet No. 2263 - Agostina Dr. : MH #42 to #44	0042/2263-0043/2263	90 DAYS	11/29/2005		311	1,244	1,244	1,244
R: Mapsheet No. 2263 - Agostina Dr. : MH #42 to #44	0043/2263-0044/2263	90 DAYS	11/29/2005		315	1,260	1,260	1,260
			Summary for 'PM' = S10E00155		**626**	**2,504**	**2,504**	**2,504**

C472

Periodics Report for the Uninc. County Area South

2015 - 2017

DESCRIPTION	PIPE_LOCN	FREQUENC	START DAT	INACTIVE DATE	PIPE LENGTH	2015	2016	2017
PM S10E00156								
R: Mapsheet No. 2263 - Aguiro St. : Mh #295 to Mh #75 (	0074/2306-0075/2306	120 DAYS	4/1/1998		68	204	204	204
R: Mapsheet No. 2263 - Aguiro St. : Mh #295 to Mh #75 (	0073/2306-0296/2263	120 DAYS	4/1/1998		261	783	783	783
R: Mapsheet No. 2263 - Aguiro St. : Mh #295 to Mh #75 (	0296/2263-0297/2263	120 DAYS	4/1/1998		320	960	960	960
R: Mapsheet No. 2263 - Aguiro St. : Mh #295 to Mh #75 (	0295/2263-0296/2263	120 DAYS	4/1/1998		176	528	528	528
R: Mapsheet No. 2263 - Aguiro St. : Mh #295 to Mh #75 (	0073/2306-0074/2306	120 DAYS	4/1/1998		448	1,344	1,344	1,344
			Summary for 'PM' = S10E00156		**1,273**	**3,819**	**3,819**	**3,819**
PM S10E00157								
R: Mapsheet No. 2299 - Viceroy Av. : MH #155 to #157	0156/2299-0157/2299	120 DAYS	4/1/1998		214	642	642	642
R: Mapsheet No. 2299 - Viceroy Av. : MH #155 to #157	0155/2299-0156/2299	120 DAYS	4/1/1998		171	513	513	513
			Summary for 'PM' = S10E00157		**385**	**1,155**	**1,155**	**1,155**
PM S10E00158								
R: Mapsheet No. 2305 - Paso Real Av. : Mh #203 to #214	0207/2305-0208/2305	120 DAYS	4/1/1998		278	834	834	834
R: Mapsheet No. 2305 - Paso Real Av. : Mh #203 to #214	0208/2305-0211/2305	120 DAYS	4/1/1998		277	831	831	831
R: Mapsheet No. 2305 - Paso Real Av. : Mh #203 to #214	0204/2305-0207/2305	120 DAYS	4/1/1998		295	885	885	885
R: Mapsheet No. 2305 - Paso Real Av. : Mh #203 to #214	0203/2305-0204/2305	120 DAYS	4/1/1998		359	1,077	1,077	1,077
R: Mapsheet No. 2305 - Paso Real Av. : Mh #203 to #214	0211/2305-0214/2305	120 DAYS	4/1/1998		302	906	906	906
			Summary for 'PM' = S10E00158		**1,511**	**4,533**	**4,533**	**4,533**
PM S10E00159								
R: Mapsheet No. 2305 - Gale Av. : Mh #272 to #274	0272/2305-0273/2305	120 DAYS	4/1/1998		162	486	486	486
R: Mapsheet No. 2305 - Gale Av. : Mh #272 to #274	0273/2305-0274/2305	120 DAYS	4/1/1998		229	687	687	687
			Summary for 'PM' = S10E00159		**391**	**1,173**	**1,173**	**1,173**
PM S10E00169								
R: Mapsheet No. 1961 - Ganesha Av. : MH #150 to #215	0215/1961-0216/1961	150 DAYS	1/1/1998		350	700	700	1,050
R: Mapsheet No. 1961 - Ganesha Av. : MH #150 to #215	0150/1961-0216/1961	150 DAYS	1/1/1998		350	700	700	1,050
			Summary for 'PM' = S10E00169		**700**	**1,400**	**1,400**	**2,100**

C473

Periodics Report for the Uninc. County Area South

2015 - 2017

DESCRIPTION	PIPE_LOCN	FREQUENC	START DAT	INACTIVE DATE	PIPE LENGTH	2015	2016	2017
PM S10E00170								
R: Mapsheet No. 1961 - Holliston Av. : Mh #179 to #159	0167/1961-0179/1961	90 DAYS	1/1/1998		350	1,400	1,400	1,400
R: Mapsheet No. 1961 - Holliston Av. : Mh #179 to #159	0159/1961-0167/1961	90 DAYS	1/1/1998		350	1,400	1,400	1,400
			Summary for 'PM' = S10E00170		**700**	**2,800**	**2,800**	**2,800**
PM S10E00173								
R: Mapsheet No. 2016 - E/S Rosemead Bl. : MH #216 to #	0216/2016-0217/2016	150 DAYS	1/1/1998		368	1,104	736	1,104
			Summary for 'PM' = S10E00173		**368**	**1,104**	**736**	**1,104**
PM S10E00184								
R: Mapsheet No. 2170 - Leborgne Av. : MH #259 to #426	0258/2170-0426/2170	150 DAYS	3/1/1998		350	1,050	700	700
R: Mapsheet No. 2170 - Leborgne Av. : MH #259 to #426	0258/2170-0259/2170	150 DAYS	3/1/1998		320	960	640	960
			Summary for 'PM' = S10E00184		**670**	**2,010**	**1,340**	**1,660**
PM S10E00188								
R: Mapsheet No. 2221 - Agave Pump Station : MH #12 to	0024/2221-PUMP/2221	90 DAYS	6/5/2007		14	56	56	56
R: Mapsheet No. 2221 - Agave Pump Station : MH #12 to	0012/2221-0024/2221	90 DAYS	6/5/2007		32	128	128	128
			Summary for 'PM' = S10E00188		**46**	**184**	**184**	**184**
PM S10E00189								
Rmsht 2257 Tudor St 366 to 370 MHs	0369/2257-0370/2257	150 DAYS	4/1/1998		193	579	386	386
Rmsht 2257 Tudor St 366 to 370 MHs	0367/2257-0369/2257	150 DAYS	4/1/1998		177	531	354	354
Rmsht 2257 Tudor St 366 to 370 MHs	0366/2257-0367/2257	150 DAYS	4/1/1998		241	723	482	482
			Summary for 'PM' = S10E00189		**611**	**1,833**	**1,222**	**1,222**
PM S10E00190								
R: Mapsheet No. 2257 - Benwood St. : MH #72 to #195	0072/2257-0195/2257	150 DAYS	4/1/1998		258	774	516	516
			Summary for 'PM' = S10E00190		**258**	**774**	**516**	**516**

C474

Periodics Report for the Uninc. County Area South

2015 - 2017

DESCRIPTION	PIPE_LOCN	FREQUENC	START DAT	INACTIVE DATE	PIPE LENGTH	2015	2016	2017
PM S10E00191								
R: Mapsheet No. 2263 - Batson Av. : MH #304 to #307	0306/2263-0307/2263	150 DAYS	4/1/1998		235	470	705	470
R: Mapsheet No. 2263 - Batson Av. : MH #304 to #307	0304/2263-0305/2263	150 DAYS	4/1/1998		331	662	993	662
R: Mapsheet No. 2263 - Batson Av. : MH #304 to #307	0305/2263-0306/2263	150 DAYS	4/1/1998		325	650	975	650
			Summary for 'PM' = S10E00191		**891**	**1,782**	**2,673**	**1,782**
PM S10E00202								
R: Mapsheet No. 1905 - Gravelia St. : MH #24 to #20	0023/1905-0024/1905	180 DAYS	1/1/1998		153	306	306	306
R: Mapsheet No. 1905 - Gravelia St. : MH #24 to #20	0020/1905-0023/1905	180 DAYS	1/1/1998		274	548	548	548
			Summary for 'PM' = S10E00202		**427**	**854**	**854**	**854**
PM S10E00204								
R: Mapsheet No. 1906 - Raymond Av. : MH #648 to #653	0650/1906-0651/1906	90 DAYS	11/29/2005		256	1,024	1,024	1,024
R: Mapsheet No. 1906 - Raymond Av. : MH #648 to #653	0652/1906-0653/1906	90 DAYS	11/29/2005		350	1,400	1,400	1,400
R: Mapsheet No. 1906 - Raymond Av. : MH #648 to #653	0649/1906-0650/1906	90 DAYS	11/29/2005		255	1,020	1,020	1,020
R: Mapsheet No. 1906 - Raymond Av. : MH #648 to #653	0648/1906-0649/1906	90 DAYS	11/29/2005		280	1,120	1,120	1,120
R: Mapsheet No. 1906 - Raymond Av. : MH #648 to #653	0651/1906-0652/1906	90 DAYS	11/29/2005		94	376	376	376
			Summary for 'PM' = S10E00204		**1,235**	**4,940**	**4,940**	**4,940**
PM S10E00205								
R: Mapsheet No. 1906 - Dabney St. : MH #152 to #167	0153/1906-0154/1906	180 DAYS	1/1/1998		284	568	568	568
R: Mapsheet No. 1906 - Dabney St. : MH #152 to #167	0152/1906-0153/1906	180 DAYS	1/1/1998		300	600	600	600
R: Mapsheet No. 1906 - Dabney St. : MH #152 to #167	0154/1906-0167/1906	180 DAYS	1/1/1998		302	604	604	604
			Summary for 'PM' = S10E00205		**886**	**1,772**	**1,772**	**1,772**

Periodics Report for the Uninc. County Area South

2015 - 2017

DESCRIPTION	PIPE_LOCN	FREQUENC	START DAT	INACTIVE DATE	PIPE LENGTH	2015	2016	2017
PM S10E00206								
R: Mapsheet No. 1906 - Lincoln Av. : MH #147 to #30	0032/1906-0033/1906	90 DAYS	8/29/2007		278	1,112	1,112	1,112
R: Mapsheet No. 1906 - Lincoln Av. : MH #147 to #30	0140/1906-0141/1906	90 DAYS	8/29/2007		234	936	936	936
R: Mapsheet No. 1906 - Lincoln Av. : MH #147 to #30	0034/1906-0035/1906	90 DAYS	8/29/2007		291	1,164	1,164	1,164
R: Mapsheet No. 1906 - Lincoln Av. : MH #147 to #30	0031/1906-0032/1906	90 DAYS	8/29/2007		306	1,224	1,224	1,224
R: Mapsheet No. 1906 - Lincoln Av. : MH #147 to #30	0033/1906-0034/1906	90 DAYS	8/29/2007		204	816	816	816
R: Mapsheet No. 1906 - Lincoln Av. : MH #147 to #30	0030/1906-0031/1906	90 DAYS	8/29/2007		218	872	872	872
R: Mapsheet No. 1906 - Lincoln Av. : MH #147 to #30	0035/1906-0036/1906	90 DAYS	8/29/2007		344	1,376	1,376	1,376
R: Mapsheet No. 1906 - Lincoln Av. : MH #147 to #30	0036/1906-0037/1906	90 DAYS	8/29/2007		321	1,284	1,284	1,284
R: Mapsheet No. 1906 - Lincoln Av. : MH #147 to #30	0037/1906-0140/1906	90 DAYS	8/29/2007		190	760	760	760
			Summary for 'PM' = S10E00206		**2,386**	**9,544**	**9,544**	**9,544**
PM S10E00207								
R: Mapsheet No. 1906 - Herman Ct. : MH #295 to #294	0294/1906-0295/1906	180 DAYS	1/1/1998		325	650	650	650
			Summary for 'PM' = S10E00207		**325**	**650**	**650**	**650**
PM S10E00210								
R: Mapsheet No. 1960 - Parkman St. : MH #144 to #148	0144/1960-0145/1960	90 DAYS	11/29/2005		295	1,180	1,180	1,180
R: Mapsheet No. 1960 - Parkman St. : MH #144 to #148	0146/1960-0147/1960	90 DAYS	11/29/2005		180	720	720	720
R: Mapsheet No. 1960 - Parkman St. : MH #144 to #148	0147/1960-0148/1960	90 DAYS	11/29/2005		118	472	472	472
R: Mapsheet No. 1960 - Parkman St. : MH #144 to #148	0145/1960-0146/1960	90 DAYS	11/29/2005		252	1,008	1,008	1,008
			Summary for 'PM' = S10E00210		**845**	**3,380**	**3,380**	**3,380**
PM S10E00214								
R: Mapsheet No. 1960 - Menlo Dr. : MH #346 to #345	0345/1960-0346/1960	180 DAYS	2/1/1998		318	636	636	636
			Summary for 'PM' = S10E00214		**318**	**636**	**636**	**636**
PM S10E00217								
R: Mapsheet No. 2018 - R/W S/O Broadway : MH #239 to	0239/2018-0246/2018	180 DAYS	2/1/1998		293	586	586	586
			Summary for 'PM' = S10E00217		**293**	**586**	**586**	**586**

C476

Periodics Report for the Uninc. County Area South

2015 - 2017

DESCRIPTION	PIPE_LOCN	FREQUENC	START DAT	INACTIVE DATE	PIPE LENGTH	2015	2016	2017
PM S10E00220								
R: Mapsheet No. 2020 - R/W Ext. to Dellrose Av. : MH #46	0469/2020-0559/2020	180 DAYS	3/1/1998		177	354	354	354
R: Mapsheet No. 2020 - R/W Ext. to Dellrose Av. : MH #46	0558/2020-0559/2020	180 DAYS	3/1/1998		49	98	98	98
			Summary for 'PM' = S10E00220		**226**	**452**	**452**	**452**
PM S10E00229								
R: Mapsheet No. 2170 - Nelson Av. : MH #195 to #351	0195/2170-0196/2170	180 DAYS	3/1/1998		266	532	532	532
R: Mapsheet No. 2170 - Nelson Av. : MH #195 to #351	0196/2170-0350/2170	180 DAYS	3/1/1998		266	532	532	532
R: Mapsheet No. 2170 - Nelson Av. : MH #195 to #351	0350/2170-0351/2170	180 DAYS	3/1/1998		266	532	532	532
			Summary for 'PM' = S10E00229		**798**	**1,596**	**1,596**	**1,596**
PM S10E00232								
R: Mapsheet No. 2170 - Orange Blossom Av. : MH #222 to	0225/2170-0226/2170	180 DAYS	4/1/1998		350	700	700	700
R: Mapsheet No. 2170 - Orange Blossom Av. : MH #222 to	0222/2170-0223/2170	180 DAYS	4/1/1998		300	600	600	600
R: Mapsheet No. 2170 - Orange Blossom Av. : MH #222 to	0223/2170-0224/2170	180 DAYS	4/1/1998		300	600	600	600
R: Mapsheet No. 2170 - Orange Blossom Av. : MH #222 to	0224/2170-0225/2170	180 DAYS	4/1/1998		300	600	600	600
			Summary for 'PM' = S10E00232		**1,250**	**2,500**	**2,500**	**2,500**
PM S10E00239								
R: Mapsheet No. 2216 - Barrydale St. : MH #360 to #362	0361/2216-0362/2216	180 DAYS	4/1/1998		273	546	546	546
R: Mapsheet No. 2216 - Barrydale St. : MH #360 to #362	0360/2216-0361/2216	180 DAYS	4/1/1998		268	536	536	536
			Summary for 'PM' = S10E00239		**541**	**1,082**	**1,082**	**1,082**
PM S10E00243								
R: Mapsheet No. 2256 - Enid Av. : MH #71 to T/L	0070/2256-TRNK/2256	180 DAYS	5/1/1998		275	550	550	550
R: Mapsheet No. 2256 - Enid Av. : MH #71 to T/L	0070/2256-0071/2256	180 DAYS	5/1/1998		275	550	550	550
			Summary for 'PM' = S10E00243		**550**	**1,100**	**1,100**	**1,100**

C477

Periodics Report for the Uninc. County Area South

2015 - 2017

DESCRIPTION	PIPE_LOCN	FREQUENC	START DAT	INACTIVE DATE	PIPE LENGTH	2015	2016	2017
PM S10E00244								
R: Mapsheet No. 2257 - Clyde Bank Av. : MH #445 to T/L	0170/2257-0445/2257	180 DAYS	5/1/1998		171	342	342	342
R: Mapsheet No. 2257 - Clyde Bank Av. : MH #445 to T/L	0168/2257-TRNK/2257	180 DAYS	5/1/1998		311	622	622	622
R: Mapsheet No. 2257 - Clyde Bank Av. : MH #445 to T/L	0168/2257-0169/2257	180 DAYS	5/1/1998		184	368	368	368
R: Mapsheet No. 2257 - Clyde Bank Av. : MH #445 to T/L	0169/2257-0170/2257	180 DAYS	5/1/1998		214	428	428	428
			Summary for 'PM' = S10E00244		**880**	**1,760**	**1,760**	**1,760**
PM S10E00246								
R: Mapsheet No. 2300 - Benbow St. : Mh #125 to #136	0113/2300-0136/2300	180 DAYS	5/1/1998		325	650	650	650
R: Mapsheet No. 2300 - Benbow St. : Mh #125 to #136	0114/2300-0125/2300	180 DAYS	5/1/1998		281	562	562	562
R: Mapsheet No. 2300 - Benbow St. : Mh #125 to #136	0113/2300-0114/2300	180 DAYS	5/1/1998		130	260	260	260
			Summary for 'PM' = S10E00246		**736**	**1,472**	**1,472**	**1,472**
PM S10E00252								
R: Mapsheet No. 2343 - Jennifer Av. : Mh #6 to T/L	0007/2343-TRNK/2343	90 DAYS	11/29/2005		286	1,144	1,144	1,144
R: Mapsheet No. 2343 - Jennifer Av. : Mh #6 to T/L	0006/2343-0007/2343	90 DAYS	11/29/2005		286	1,144	1,144	1,144
			Summary for 'PM' = S10E00252		**572**	**2,288**	**2,288**	**2,288**
PM S10E00271								
R: Mapsheet No. 2343 - R/W N/O Cienega Ave:MH #19 to	0019/2343-TRNK/2343	120 DAYS	3/1/1998		350	1,050	1,050	1,050
			Summary for 'PM' = S10E00271		**350**	**1,050**	**1,050**	**1,050**
PM S10E00272								
R:Mapsheet No. 2257 - Chadmont St. : MH #144 to MH #	0144/2257-0145/2257	90 DAYS	10/7/1998		107	428	428	428
R:Mapsheet No. 2257 - Chadmont St. : MH #144 to MH #	0145/2257-0149/2257	90 DAYS	10/7/1998		256	1,024	1,024	1,024
			Summary for 'PM' = S10E00272		**363**	**1,452**	**1,452**	**1,452**

C478

Periodics Report for the Uninc. County Area South

2015 - 2017

DESCRIPTION	PIPE_LOCN	FREQUENC	START DAT	INACTIVE DATE	PIPE LENGTH	2015	2016	2017
PM S10E00274								
arp rmsht 2348 r/w/s/o colima rd 114 -101 MHs Repeat	0103/2348-0104/2348	30 DAYS	3/1/1998		261	3,132	3,132	3,132
arp rmsht 2348 r/w/s/o colima rd 114 -101 MHs Repeat	0101/2348-0102/2348	30 DAYS	3/1/1998		219	2,628	2,628	2,628
arp rmsht 2348 r/w/s/o colima rd 114 -101 MHs Repeat	0102/2348-0103/2348	30 DAYS	3/1/1998		246	2,952	2,952	2,952
arp rmsht 2348 r/w/s/o colima rd 114 -101 MHs Repeat	0105/2348-0114/2348	30 DAYS	3/1/1998		88	1,056	1,056	1,056
arp rmsht 2348 r/w/s/o colima rd 114 -101 MHs Repeat	0104/2348-0105/2348	30 DAYS	3/1/1998		68	816	816	816
			Summary for 'PM' = S10E00274		**882**	**10,584**	**10,584**	**10,584**
PM S10E00275								
R: Mapsheet No. 2219 - R/W S/O Ladysmith St. M/H 455	0455/2219-0651/2219	90 DAYS	10/7/1999		150	600	600	600
			Summary for 'PM' = S10E00275		**150**	**600**	**600**	**600**
PM S10E00278								
R: Mapsheet No. 2348 - Evening Breeze Dr. : M/h 294 to	0129/2348-0130/2348	90 DAYS	3/1/1998		344	1,376	1,376	1,376
R: Mapsheet No. 2348 - Evening Breeze Dr. : M/h 294 to	0293/2348-0294/2348	90 DAYS	3/1/1998		299	1,196	1,196	1,196
R: Mapsheet No. 2348 - Evening Breeze Dr. : M/h 294 to	0130/2348-0293/2348	90 DAYS	3/1/1998		254	1,016	1,016	1,016
			Summary for 'PM' = S10E00278		**897**	**3,588**	**3,588**	**3,588**
PM S10E00289								
R; Mapsheet No.-2018 Charlotte Ave. M/H 189 to M/H 185	0187/2018-0188/2018	90 DAYS	11/14/2001		237	948	948	948
R; Mapsheet No.-2018 Charlotte Ave. M/H 189 to M/H 185	0185/2018-CITY/2018	90 DAYS	11/14/2001		251	1,004	1,004	1,004
R; Mapsheet No.-2018 Charlotte Ave. M/H 189 to M/H 185	0187/2018-CITY/2018	90 DAYS	11/14/2001		122	488	488	488
R; Mapsheet No.-2018 Charlotte Ave. M/H 189 to M/H 185	0188/2018-0189/2018	90 DAYS	11/14/2001		232	928	928	928
			Summary for 'PM' = S10E00289		**842**	**3,368**	**3,368**	**3,368**
PM S10E00297								
R: Mapsheet No 2124 Ankerton St M/H 98 to M/H 11.	0096/2124-0097/2124	90 DAYS	1/12/2002		178	712	712	712
R: Mapsheet No 2124 Ankerton St M/H 98 to M/H 11.	0010/2124-0096/2124	90 DAYS	1/12/2002		197	788	788	788
R: Mapsheet No 2124 Ankerton St M/H 98 to M/H 11.	0010/2124-0011/2124	90 DAYS	1/12/2002		212	848	848	848
R: Mapsheet No 2124 Ankerton St M/H 98 to M/H 11.	0097/2124-0098/2124	90 DAYS	1/12/2002		249	996	996	996
			Summary for 'PM' = S10E00297		**836**	**3,344**	**3,344**	**3,344**

Periodics Report for the Uninc. County Area South

2015 - 2017

DESCRIPTION	PIPE_LOCN	FREQUENC	START DAT	INACTIVE DATE	PIPE LENGTH	2015	2016	2017
PM S10E00312								
R: Mapsheet No. 2017 - Sunnyslope Dr. : MH #66 to #52	0053/2017-0066/2017	90 DAYS	6/18/2003		314	1,256	1,256	1,256
R: Mapsheet No. 2017 - Sunnyslope Dr. : MH #66 to #52	0052/2017-0053/2017	90 DAYS	6/18/2003		307	1,228	1,228	1,228
			Summary for 'PM' = S10E00312		**621**	**2,484**	**2,484**	**2,484**
PM S10E00313								
R: Mapsheet No. 2069 - R/W W/O Michillinda Ave. : MH #	0027/2069-0028/2069	90 DAYS	6/30/2003		300	1,200	1,200	1,200
R: Mapsheet No. 2069 - R/W W/O Michillinda Ave. : MH #	0026/2069-0027/2069	90 DAYS	6/30/2003		350	1,400	1,400	1,400
			Summary for 'PM' = S10E00313		**650**	**2,600**	**2,600**	**2,600**
PM S10E00317								
R: Mapsheet No. 1905 - R/W E/O El Prieto Rd. : MH #26 t	0025/1905-0026/1905	90 DAYS	7/7/2003		149	596	596	596
			Summary for 'PM' = S10E00317		**149**	**596**	**596**	**596**
PM S10E00322								
R: Mapsheet No. 1961 - Atchison St. : from MH #421 to M	0420/1961-0421/1961	90 DAYS	9/19/2003		315	1,260	1,260	1,260
R: Mapsheet No. 1961 - Atchison St. : from MH #421 to M	0365/1961-0420/1961	90 DAYS	9/19/2003		304	1,216	1,216	1,216
			Summary for 'PM' = S10E00322		**619**	**2,476**	**2,476**	**2,476**
PM S10E00328								
R: Mapsheet No. 1961 - Mar Vista Ave. : from MH #280 to	0219/1961-0220/1961	60 DAYS	10/26/2003		182	1,092	1,092	1,092
R: Mapsheet No. 1961 - Mar Vista Ave. : from MH #280 to	0219/1961-0280/1961	60 DAYS	10/26/2003		148	888	888	888
			Summary for 'PM' = S10E00328		**330**	**1,980**	**1,980**	**1,980**
PM S10E00330								
R: Mapsheet No. 2260 - Cloverglen Dr. : MH#97 to MH#98	0097/2260-0098/2260	60 DAYS	11/9/2003		126	756	756	756
			Summary for 'PM' = S10E00330		**126**	**756**	**756**	**756**
PM S10E00333								
R: Mapsheet No. 2343 - R/W N/O Calora St. : MH #111 t	0111/2343-TRNK/2343	90 DAYS	3/7/2004	8/10/2015	163	489		
			Summary for 'PM' = S10E00333		**163**	**489**		

C480

Periodics Report for the Uninc. County Area South

2015 - 2017

DESCRIPTION	PIPE_LOCN	FREQUENC	START DAT	INACTIVE DATE	PIPE LENGTH	2015	2016	2017
PM S10E00334								
R: Mapsheet No. 2342 - Arrow Hwy. : MH #350 to MH #3	0353/2342-0354/2342	90 DAYS	11/5/2010		300	1,200	1,200	1,200
R: Mapsheet No. 2342 - Arrow Hwy. : MH #350 to MH #3	0351/2342-0352/2342	90 DAYS	11/5/2010		375	1,500	1,500	1,500
R: Mapsheet No. 2342 - Arrow Hwy. : MH #350 to MH #3	0352/2342-0353/2342	90 DAYS	11/5/2010		300	1,200	1,200	1,200
R: Mapsheet No. 2342 - Arrow Hwy. : MH #350 to MH #3	0350/2342-0351/2342	90 DAYS	11/5/2010		375	1,500	1,500	1,500
			Summary for 'PM' = S10E00334		**1,350**	**5,400**	**5,400**	**5,400**
PM S10E00344								
R: Mapsheet No. 1961 - Allen Ave. :MH #375 to #374	0374/1961-0375/1961	120 DAYS	2/17/2007		269	807	807	807
			Summary for 'PM' = S10E00344		**269**	**807**	**807**	**807**
PM S10E00345								
R: Mapsheet No. 1961 - Roosevelt St. from MH 617 to MH	0617/1961-0618/1961	60 DAYS	2/28/2004		350	2,100	2,100	2,100
			Summary for 'PM' = S10E00345		**350**	**2,100**	**2,100**	**2,100**
PM S10E00351								
R: Mapsheet No. 2220 - R/W W/O Punta Del Este Dr. : MH	0118/2220-0120/2220	90 DAYS	10/31/2004		135	540	540	540
			Summary for 'PM' = S10E00351		**135**	**540**	**540**	**540**
PM S10E00353								
R: Mapsheet No. 2263 - Saleroso Dr. : MH #108 to MH #1	0107/2263-0108/2263	90 DAYS	11/9/2004		403	1,612	1,612	1,612
			Summary for 'PM' = S10E00353		**403**	**1,612**	**1,612**	**1,612**
PM S10E00354								
R: Mapsheet No. 2017- Naomi Ave. : MH# 314 to MH# 31	0314/2017-0315/2017	90 DAYS	11/23/2004		282	1,128	1,128	1,128
			Summary for 'PM' = S10E00354		**282**	**1,128**	**1,128**	**1,128**
PM S10E00355								
R: Mapsheet No. 2017 - Duarte Rd. : MH#190 to MH#191	0190/2017-0191/2017	90 DAYS	1/15/2010		365	1,460	1,460	1,460
			Summary for 'PM' = S10E00355		**365**	**1,460**	**1,460**	**1,460**

C481

Periodics Report for the Uninc. County Area South

2015 - 2017

DESCRIPTION	PIPE_LOCN	FREQUENC	START DAT	INACTIVE DATE	PIPE LENGTH	2015	2016	2017
PM S10E00360								
R: Mapsheet No. 2016 - Yorkshire Rd. : MH #173 to #172	0172/2016-0173/2016	90 DAYS	1/4/2005		350	1,400	1,400	1,400
			Summary for 'PM' = S10E00360		**350**	**1,400**	**1,400**	**1,400**
PM S10E00363								
R: Mapsheet No. 2261 - Sandalwood Ave. : MH #234 to #	0220/2261-0234/2261	90 DAYS	1/26/2005		145	580	580	580
R: Mapsheet No. 2261 - Sandalwood Ave. : MH #234 to #	0219/2261-0220/2261	90 DAYS	1/26/2005		287	1,148	1,148	1,148
			Summary for 'PM' = S10E00363		**432**	**1,728**	**1,728**	**1,728**
PM S10E00364								
R: Mapsheet No. 2261 - Villa Park St. : MH #219 to #218	0218/2261-0219/2261	90 DAYS	1/26/2005		274	1,096	1,096	1,096
			Summary for 'PM' = S10E00364		**274**	**1,096**	**1,096**	**1,096**
PM S10E00368								
R: Mapsheet No. 1906 - Thurin Ave. : MH #155 to MH #15	0155/1906-0156/1906	120 DAYS	2/16/2005		181	543	543	543
			Summary for 'PM' = S10E00368		**181**	**543**	**543**	**543**
PM S10E00369								
R: Mapsheet No. 2343 - Glendora Ave. : MH #20 to MH	0021/2343-0022/2343	90 DAYS	2/28/2005		235	940	940	940
R: Mapsheet No. 2343 - Glendora Ave. : MH #20 to MH	0020/2343-0021/2343	90 DAYS	2/28/2005		235	940	940	940
R: Mapsheet No. 2343 - Glendora Ave. : MH #20 to MH	0022/2343-0023/2343	90 DAYS	2/28/2005		44	176	176	176
			Summary for 'PM' = S10E00369		**514**	**2,056**	**2,056**	**2,056**
PM S10E00370								
R: Mapsheet No. 2263 - Fullerton Rd. : MH #255 to MH #1	0254/2263-0255/2263	90 DAYS	2/28/2005		290	1,160	1,160	1,160
R: Mapsheet No. 2263 - Fullerton Rd. : MH #255 to MH #1	0197/2263-0253/2263	90 DAYS	2/28/2005		149	596	596	596
R: Mapsheet No. 2263 - Fullerton Rd. : MH #255 to MH #1	0253/2263-0254/2263	90 DAYS	2/28/2005		257	1,028	1,028	1,028
			Summary for 'PM' = S10E00370		**696**	**2,784**	**2,784**	**2,784**

C482

Periodics Report for the Uninc. County Area South

2015 - 2017

DESCRIPTION	PIPE_LOCN	FREQUENC	START DAT	INACTIVE DATE	PIPE LENGTH	2015	2016	2017
PM S10E00373								
R: Mapsheet No. 2020 - Potrero Grande Rd. : MH #763 to	0509/2020-0512/2020	90 DAYS	4/4/2005		331	1,324	1,324	1,324
R: Mapsheet No. 2020 - Potrero Grande Rd. : MH #763 to	0511/2020-0512/2020	90 DAYS	4/4/2005		38	152	152	152
R: Mapsheet No. 2020 - Potrero Grande Rd. : MH #763 to	0509/2020-0763/2020	90 DAYS	4/4/2005		10	40	40	40
			Summary for 'PM' = S10E00373		**379**	**1,516**	**1,516**	**1,516**
PM S10E00374								
R: Mapsheet No. 2220 - R/W N/O Sierra Pass Way : MH #	0108/2220-0110/2220	90 DAYS	4/14/2005		128	512	512	512
R: Mapsheet No. 2220 - R/W N/O Sierra Pass Way : MH #	0110/2220-0111/2220	90 DAYS	4/14/2005		121	484	484	484
			Summary for 'PM' = S10E00374		**249**	**996**	**996**	**996**
PM S10E00377								
R: Mapsheet No.2124 - Lou Mont From Mh 8 to Mh 124	0124/2124-0126/2124	90 DAYS	5/21/2005		319	1,276	1,276	1,276
R: Mapsheet No.2124 - Lou Mont From Mh 8 to Mh 124	0008/2124-0126/2124	90 DAYS	5/21/2005		253	1,012	1,012	1,012
			Summary for 'PM' = S10E00377		**572**	**2,288**	**2,288**	**2,288**
PM S10E00378								
R; Mapsheet No. 2120 - Dolittle Ave. From Mh 107 to Mh 1	0107/2120-0108/2120	90 DAYS	5/24/2005		263	1,052	1,052	1,052
			Summary for 'PM' = S10E00378		**263**	**1,052**	**1,052**	**1,052**
PM S10E00379								
R: Mapsheet No.1906: Pine St. From Mh 485 to Mh 486	0485/1906-0486/1906	180 DAYS	5/26/2005		248	496	496	496
			Summary for 'PM' = S10E00379		**248**	**496**	**496**	**496**
PM S10E00391								
R Msht #1961 Woodbury Rd MH 367-419	0367/1961-0419/1961	90 DAYS	1/8/2006		327	1,308	1,308	1,308
			Summary for 'PM' = S10E00391		**327**	**1,308**	**1,308**	**1,308**
PM S10E00392								
R: Mapsheet No. 2300 - Covina Blvd. : Mh #11 to #13	0011/2300-0013/2300	90 DAYS	1/7/2006		93	372	372	372
			Summary for 'PM' = S10E00392		**93**	**372**	**372**	**372**

C483

Periodics Report for the Uninc. County Area South

2015 - 2017

DESCRIPTION	PIPE_LOCN	FREQUENC	START DAT	INACTIVE DATE	PIPE LENGTH	2015	2016	2017
PM S10E00393								
R: Mapsheet No. 1961 - Mendocino St. from MH 285 to MH	0197/1961-0284/1961	90 DAYS	1/9/2006		339	1,356	1,356	1,356
R: Mapsheet No. 1961 - Mendocino St. from MH 285 to MH	0284/1961-0285/1961	90 DAYS	1/9/2006		318	1,272	1,272	1,272
			Summary for 'PM' = S10E00393		**657**	**2,628**	**2,628**	**2,628**
PM S10E00394								
R: Mapsheet No. 1906 - Mariposa St. : Mh #754 to Mh #7	0753/1906-0754/1906	90 DAYS	1/26/2006		331	1,324	1,324	1,324
			Summary for 'PM' = S10E00394		**331**	**1,324**	**1,324**	**1,324**
PM S10E00395								
R: Mapsheet No. 2216 - Edanruth Ave. : MH #326 to MH	0326/2216-0327/2216	90 DAYS	2/1/2006		278	1,112	1,112	1,112
			Summary for 'PM' = S10E00395		**278**	**1,112**	**1,112**	**1,112**
PM S10E00396								
R: Mapsheet No. 2173 - Leticia Drive : Mh #396 to Mh #3	0394/2173-0396/2173	60 DAYS	2/8/2006		279	1,674	1,674	1,674
			Summary for 'PM' = S10E00396		**279**	**1,674**	**1,674**	**1,674**
PM S10E00401								
R: Mapsheet No. 2124 - Whittier Woods Circle : MH #336 t	0335/2124-0336/2124	90 DAYS	7/3/2007		170	680	680	680
			Summary for 'PM' = S10E00401		**170**	**680**	**680**	**680**
PM S10E00403								
R: Mapsheet No. 1906 - Fair Oaks Ave. : Mh #516 to Mh #	0516/1906-0519/1906	90 DAYS	4/23/2006		327	1,308	1,308	1,308
			Summary for 'PM' = S10E00403		**327**	**1,308**	**1,308**	**1,308**
PM S10E00407								
R: Mapsheet No. 2220 - R/W E/O Elza Dr. : MH #171 to M	0172/2220-0173/2220	90 DAYS	6/16/2006		87	348	348	348
R: Mapsheet No. 2220 - R/W E/O Elza Dr. : MH #171 to M	0171/2220-0172/2220	90 DAYS	6/16/2006		150	600	600	600
			Summary for 'PM' = S10E00407		**237**	**948**	**948**	**948**

C484

Periodics Report for the Uninc. County Area South

2015 - 2017

DESCRIPTION	PIPE_LOCN	FREQUENC	START DAT	INACTIVE DATE	PIPE LENGTH	2015	2016	2017
PM S10E00408								
R: Mapsheet No. 2260 - R/W N/O Glenhope Dr.: MH #376	0376/2260-0377/2260	90 DAYS	6/3/2006		114	456	456	456
			Summary for 'PM' = S10E00408		**114**	**456**	**456**	**456**
PM S10E00450								
R: Mapsheet No. 2343 Tudor St. from MH 252 to MH 251	0251/2343-0252/2343	90 DAYS	11/21/2006		226	904	904	904
			Summary for 'PM' = S10E00450		**226**	**904**	**904**	**904**
PM S10E00452								
R; Mapsheet No. - R/W N/O Wapello St. From Mh 557 to M	0556/1906-0557/1906	90 DAYS	7/1/2007		95	380	380	380
			Summary for 'PM' = S10E00452		**95**	**380**	**380**	**380**
PM S10E00455								
R: Mapsheet No. 1961 Sinaloa Avenue from MH 289 to MH	0289/1961-0290/1961	90 DAYS	7/15/2007		323	1,292	1,292	1,292
			Summary for 'PM' = S10E00455		**323**	**1,292**	**1,292**	**1,292**
PM S10E00458								
f/o rmsht 1961 sinaloa av 298 - 296 MHs Fld out	0296/1961-0297/1961	90 DAYS	7/20/2007		226	904	904	904
f/o rmsht 1961 sinaloa av 298 - 296 MHs Fld out	0297/1961-0298/1961	90 DAYS	7/20/2007		154	616	616	616
			Summary for 'PM' = S10E00458		**380**	**1,520**	**1,520**	**1,520**
PM S10E00459								
R: Mapsheet No. 2262 - R/W S/O Colima Rd: MH 597 to M	0183/2262-0184/2262	90 DAYS	8/4/2007		100	400	400	400
R: Mapsheet No. 2262 - R/W S/O Colima Rd: MH 597 to M	0187/2262-0188/2262	90 DAYS	8/4/2007		300	1,200	1,200	1,200
R: Mapsheet No. 2262 - R/W S/O Colima Rd: MH 597 to M	0184/2262-0185/2262	90 DAYS	8/4/2007		240	960	960	960
R: Mapsheet No. 2262 - R/W S/O Colima Rd: MH 597 to M	0185/2262-0186/2262	90 DAYS	8/4/2007		290	1,160	1,160	1,160
R: Mapsheet No. 2262 - R/W S/O Colima Rd: MH 597 to M	0186/2262-0187/2262	90 DAYS	8/4/2007		225	900	900	900
R: Mapsheet No. 2262 - R/W S/O Colima Rd: MH 597 to M	0188/2262-0206/2262	90 DAYS	8/4/2007		96	384	384	384
R: Mapsheet No. 2262 - R/W S/O Colima Rd: MH 597 to M	0205/2262-0206/2262	90 DAYS	8/4/2007		307	1,228	1,228	1,228
			Summary for 'PM' = S10E00459		**1,558**	**6,232**	**6,232**	**6,232**

C485

Periodics Report for the Uninc. County Area South

2015 - 2017

DESCRIPTION	PIPE_LOCN	FREQUENC	START DAT	INACTIVE DATE	PIPE LENGTH	2015	2016	2017
PM S10E00464								
f/o rmsht 1961 maiden lane 227 - 230 MHs Fld out	0229/1961-0230/1961	90 DAYS	8/23/2007		270	1,080	1,080	1,080
f/o rmsht 1961 maiden lane 227 - 230 MHs Fld out	0228/1961-0229/1961	90 DAYS	8/23/2007		350	1,400	1,400	1,400
f/o rmsht 1961 maiden lane 227 - 230 MHs Fld out	0227/1961-0228/1961	90 DAYS	8/23/2007		337	1,348	1,348	1,348
			Summary for 'PM' = S10E00464		**957**	**3,828**	**3,828**	**3,828**
PM S10E00465								
R:MAPSHEET NO.1907 Kellogg Ct from M/H 224 to M/H 22	0223/1907-0224/1907	90 DAYS	10/10/2007		300	1,200	1,200	1,200
			Summary for 'PM' = S10E00465		**300**	**1,200**	**1,200**	**1,200**
PM S10E00468								
R:MAPSHEET No. 2221 Eseverri Lane: MH 48 to T/L.	0049/2221-TRNK/2221	90 DAYS	11/14/2007		306	1,224	1,224	1,224
R:MAPSHEET No. 2221 Eseverri Lane: MH 48 to T/L.	0048/2221-0049/2221	90 DAYS	11/14/2007		289	1,156	1,156	1,156
			Summary for 'PM' = S10E00468		**595**	**2,380**	**2,380**	**2,380**
PM S10E00469								
R:Mapsheet No. 2124 R/W N/O Basetdale Av: MH 166 to T	0166/2124-TRNK/2124	90 DAYS	12/2/2007		54	216	216	216
			Summary for 'PM' = S10E00469		**54**	**216**	**216**	**216**
PM S10E00470								
R:Mapsheet No. C-1961 Boulder Road: MH 207 to C-1960	0207/1961-0310/1960	90 DAYS	12/9/2007		410	1,640	1,640	1,640
			Summary for 'PM' = S10E00470		**410**	**1,640**	**1,640**	**1,640**
PM S10E00473								
R: Mapsheet No. 1961 - Braeburn Rd. : MH #195 to MH #	0195/1961-0202/1961	90 DAYS	12/21/2007		179	716	716	716
			Summary for 'PM' = S10E00473		**179**	**716**	**716**	**716**
PM S10E00476								
R: Mapsheet No. 1906 Olive Av: Mh #226 to Mh #227.	0226/1906-0227/1906	90 DAYS	2/3/2008		232	928	928	928
			Summary for 'PM' = S10E00476		**232**	**928**	**928**	**928**

C486

Periodics Report for the Uninc. County Area South

2015 - 2017

DESCRIPTION	PIPE_LOCN	FREQUENC	START DAT	INACTIVE DATE	PIPE LENGTH	2015	2016	2017
PM S10E00479								
R: Mapsheet C-1906 El Nido Dr: MH 89 to MH 74.	0074/1906-0089/1906	90 DAYS	12/3/2008		323	1,292	1,292	1,292
			Summary for 'PM' = S10E00479		**323**	**1,292**	**1,292**	**1,292**
PM S10E00481								
f/o rmsht 2016 michillinda av 416 - 401 MHs Fld out	0401/2016-0416/2016	90 DAYS	3/14/2008		295	1,180	1,180	1,180
			Summary for 'PM' = S10E00481		**295**	**1,180**	**1,180**	**1,180**
PM S10E00484								
f/o rmsht 1961 elizabeth st 310 - 309 MHs Fld out	0310/1961-0311/1961	90 DAYS	4/9/2008		213	852	852	852
			Summary for 'PM' = S10E00484		**213**	**852**	**852**	**852**
PM S10E00485								
R: Mapsheet No. 1961 - Sinaloa Avenue: MH 307 to MH 30	0306/1961-0307/1961	60 DAYS	5/5/2008		248	1,488	1,488	1,488
			Summary for 'PM' = S10E00485		**248**	**1,488**	**1,488**	**1,488**
PM S10E00486								
R: Mapsheet No. 1961 - New York Dr: MH 340 to MH 298.	0298/1961-0340/1961	60 DAYS	6/8/2008		215	1,290	1,290	1,290
			Summary for 'PM' = S10E00486		**215**	**1,290**	**1,290**	**1,290**
PM S10E00489								
R: Mapsheet No. 2016 Stoneley Drive: MH 293 to MH 292	0292/2016-0293/2016	90 DAYS	8/11/2008		350	1,400	1,400	1,400
			Summary for 'PM' = S10E00489		**350**	**1,400**	**1,400**	**1,400**
PM S10E00490								
f/o rmsht 1907 casitas av 39 - 40 MHs Fld out	0039/1907-0040/1907	90 DAYS	9/6/2008		295	1,180	1,180	1,180
			Summary for 'PM' = S10E00490		**295**	**1,180**	**1,180**	**1,180**
PM S10E00492								
R: Mapsheet No. 2017- Lorain Rd. : MH 67 to MH 55	0055/2017-0067/2017	90 DAYS	9/11/2008		333	1,332	1,332	1,332
			Summary for 'PM' = S10E00492		**333**	**1,332**	**1,332**	**1,332**

C487

Periodics Report for the Uninc. County Area South

2015 - 2017

DESCRIPTION	PIPE_LOCN	FREQUENC	START DAT	INACTIVE DATE	PIPE LENGTH	2015	2016	2017
PM S10E00494								
f/o rmht 2172 9th av 318 - 300 MHs Fld out	0300/2172-0318/2172	90 DAYS	9/16/2008		346	1,384	1,384	1,384
			Summary for 'PM' = S10E00494		**346**	**1,384**	**1,384**	**1,384**
PM S10E00495								
f/o rMsht 1960 r/w/n/o athens st 60 - 63 MHs Fld/Out	0060/1960-0063/1960	90 DAYS	9/18/2008		194	776	776	776
			Summary for 'PM' = S10E00495		**194**	**776**	**776**	**776**
PM S10E00497								
R: Mapsheet No. 1961: Pepper Drive MH 509 to MH 508	0508/1961-0509/1961	30 DAYS	10/23/2008		327	3,924	3,924	3,924
			Summary for 'PM' = S10E00497		**327**	**3,924**	**3,924**	**3,924**
PM S10E005								
R: Mapsheet No. 2014 - Coolidge Ave. from MH 32 to MH 3	0032/2014-0033/2014	90 DAYS	8/1/2002		381	1,524	1,524	1,524
			Summary for 'PM' = S10E005		**381**	**1,524**	**1,524**	**1,524**
PM S10E00502								
f/o rmsht 1906 casitas 102 - 94 MHs Fld Out	0094/1906-0102/1906	60 DAYS	3/15/2009		336	2,016	2,016	2,016
			Summary for 'PM' = S10E00502		**336**	**2,016**	**2,016**	**2,016**
PM S10E00503								
f/o rmsht 1961 New York Dr 77 - 241 MHs Fld out	0077/1961-0241/1961	60 DAYS	3/20/2009	7/20/2017	242	1,452	1,452	726
			Summary for 'PM' = S10E00503		**242**	**1,452**	**1,452**	**726**
PM S10E00504								
o/f rmsht 2389 valley bl 319 - 320 MHs Overflow	0319/2389-0320/2389	90 DAYS	4/8/2009		285	1,140	1,140	1,140
			Summary for 'PM' = S10E00504		**285**	**1,140**	**1,140**	**1,140**
PM S10E00505								
R: C-1961 NORWIC PLACE MH 256 TO MH 257	0256/1961-0257/1961	60 DAYS	4/18/2009		74	444	444	444
			Summary for 'PM' = S10E00505		**74**	**444**	**444**	**444**

C488

Periodics Report for the Uninc. County Area South

2015 - 2017

DESCRIPTION	PIPE_LOCN	FREQUENC	START DAT	INACTIVE DATE	PIPE LENGTH	2015	2016	2017
PM S10E00506								
C/Out: Mapsheet No. 2171 Alanwood Rd MH 24 to MH 25	0024/2171-0025/2171	60 DAYS	4/20/2009		275	1,650	1,650	1,650
			Summary for 'PM' = S10E00506		**275**	**1,650**	**1,650**	**1,650**
PM S10E0304								
R: Mapsheet No. 1961 - Midwick Dr. from MH 560 to MH 5	0560/1961-0566/1961	90 DAYS	8/1/2002		158	632	632	632
			Summary for 'PM' = S10E0304		**158**	**632**	**632**	**632**
PM S10E0307								
R: Mapsheet No. 2018 - Charlotte Ave. Mh#22 to Mh#20	0021/2018-0022/2018	90 DAYS	2/17/2003		411	1,644	1,644	1,644
R: Mapsheet No. 2018 - Charlotte Ave. Mh#22 to Mh#20	0020/2018-0021/2018	90 DAYS	2/17/2003		283	1,132	1,132	1,132
			Summary for 'PM' = S10E0307		**694**	**2,776**	**2,776**	**2,776**
PM S10E0317								
R: Mapsheet No. 2021 - High Pine Av. : MH #142 to # 14	0142/2021-0143/2021	90 DAYS	1/27/2009		133	532	532	532
R: Mapsheet No. 2021 - High Pine Av. : MH #142 to # 14	0143/2021-0144/2021	90 DAYS	1/27/2009		306	1,224	1,224	1,224
			Summary for 'PM' = S10E0317		**439**	**1,756**	**1,756**	**1,756**
PM S10E0319								
R: Mapsheet No. 1960 - Tanoble St : from Mh 271 To	0270/1960-0271/1960	90 DAYS	1/7/2009		249	996	996	996
			Summary for 'PM' = S10E0319		**249**	**996**	**996**	**996**
PM S10E0320								
R: Mapsheet No. 1960 - Palm St : from Mh 152 To Mh	0152/1906-0155/1906	90 DAYS	1/3/2007		305	1,220	1,220	1,220
			Summary for 'PM' = S10E0320		**305**	**1,220**	**1,220**	**1,220**
PM S10E0321								
R: Mapsheet No. 1906 - R/W S/O Pentagon St : from Mh	0664/1906-0668/1906	90 DAYS	1/7/2007	11/23/2016	203	812	812	
			Summary for 'PM' = S10E0321		**203**	**812**	**812**	

C489

Periodics Report for the Uninc. County Area South

2015 - 2017

DESCRIPTION	PIPE_LOCN	FREQUENC	START DAT	INACTIVE DATE	PIPE LENGTH	2015	2016	2017
PM S10E0322								
R: Mapsheet No. 2219 - Paseo Verde : from Mh 683 To M	0683/2219-0684/2219	60 DAYS	1/15/2007		215	1,290	1,290	1,290
			Summary for 'PM' = S10E0322		**215**	**1,290**	**1,290**	**1,290**
PM S10E0323								
R: Mapsheet No. C-1906 Canyon Crest Rd from Mh 25 T	0025/1906-0026/1906	90 DAYS	1/20/2007		260	1,040	1,040	1,040
			Summary for 'PM' = S10E0323		**260**	**1,040**	**1,040**	**1,040**
PM S10E0325								
R: Mapsheet No. C-2305 Tranbarger St from Mh 458 To	0457/2305-0458/2305	60 DAYS	2/5/2007		155	930	930	930
			Summary for 'PM' = S10E0325		**155**	**930**	**930**	**930**
PM S10E0327								
R: Mapsheet No. 2221 - Agave Pump Station : MH #25 to	0025/2221-0026/2221	90 DAYS	6/5/2007		315	1,260	1,260	1,260
			Summary for 'PM' = S10E0327		**315**	**1,260**	**1,260**	**1,260**
PM S10E0329								
R: Mapsheet No. 2124 - Whittier Woods Cr. : MH #352 to	0352/2124-0353/2124	90 DAYS	7/3/2007		146	584	584	584
			Summary for 'PM' = S10E0329		**146**	**584**	**584**	**584**
PM S10E0330								
R: Mapsheet No. 1906 - Laurel Dr. : MH #348 to MH #349	0348/1906-0349/1906	90 DAYS	7/8/2007	9/15/2016	338	1,352	1,014	
			Summary for 'PM' = S10E0330		**338**	**1,352**	**1,014**	
PM S10E0331								
R: Mapsheet No. 2172 - Ninth Ave. : MH #321 to MH #32	0321/2172-0323/2172	30 DAYS	5/19/2007		338	4,056	4,056	4,056
			Summary for 'PM' = S10E0331		**338**	**4,056**	**4,056**	**4,056**

C490

Periodics Report for the Uninc. County Area South

2015 - 2017

DESCRIPTION	PIPE_LOCN	FREQUENC	START DAT	INACTIVE DATE	PIPE LENGTH	2015	2016	2017
PM S10E0333								
R: Mapsheet No. 2016 -R/W W/O Woodward Bl : MH #410	0409/2016-0411/2016	90 DAYS	8/21/2007		334	1,336	1,336	1,336
R: Mapsheet No. 2016 -R/W W/O Woodward Bl : MH #410	0411/2016-0412/2016	90 DAYS	8/21/2007		325	1,300	1,300	1,300
			Summary for 'PM' = S10E0333		**659**	**2,636**	**2,636**	**2,636**
PM S10E0334								
R: Mapsheet No. 1960 - Doroles Dr : MH #196 to MH #1	0196/1960-0197/1960	90 DAYS	9/11/2007		212	848	848	848
			Summary for 'PM' = S10E0334		**212**	**848**	**848**	**848**
PM S10E0337								
f/o rmsht 1907 calaveras st 325 - 293 MHs Fld out	0293/1907-0325/1907	90 DAYS	6/22/2009		302	1,208	1,208	1,208
			Summary for 'PM' = S10E0337		**302**	**1,208**	**1,208**	**1,208**
PM S10E0339								
c/o rmsht 1961 e new york dr 598 - 597 MHs Cln out	0596/1961-0598/1961	90 DAYS	12/21/2009		369	1,476	1,476	1,476
c/o rmsht 1961 e new york dr 598 - 597 MHs Cln out	0596/1961-0597/1961	90 DAYS	12/21/2009		253	1,012	1,012	1,012
			Summary for 'PM' = S10E0339		**622**	**2,488**	**2,488**	**2,488**
PM S10E0347								
R: Mapsheet No. 2016 THORNDALE RD. FROM MH 160 T	0159/2016-0160/2016	90 DAYS	5/10/2010		336	1,344	1,344	1,344
			Summary for 'PM' = S10E0347		**336**	**1,344**	**1,344**	**1,344**
PM S10E0350								
R: Mapsheet No.2173 REGALADO ST. FROM MH 251 TO	0251/2173-0252/2173	90 DAYS	9/15/2010		297	1,188	1,188	1,188
			Summary for 'PM' = S10E0350		**297**	**1,188**	**1,188**	**1,188**
PM S10E0351								
RMsht 2219 Amelgado Dr MH 786 to 785	0784/2219-0785/2219	90 DAYS	9/26/2010		241	964	964	964
			Summary for 'PM' = S10E0351		**241**	**964**	**964**	**964**

C491

Periodics Report for the Uninc. County Area South

2015 - 2017

DESCRIPTION	PIPE_LOCN	FREQUENC	START DAT	INACTIVE DATE	PIPE LENGTH	2015	2016	2017
PM S10E0353								
RMsht 2170 Mayland av mh 493-490	0490/2170-0493/2170	90 DAYS	10/16/2010		250	1,000	1,000	1,000
			Summary for 'PM' = S10E0353		**250**	**1,000**	**1,000**	**1,000**
PM S10E0360								
R: Mapsheet No.1960 Lake ave from MH41 to MH180	0041/1960-0180/1960	90 DAYS	4/5/2011		242	968	968	968
			Summary for 'PM' = S10E0360		**242**	**968**	**968**	**968**
PM S10E0363								
R: Mapsheet No. 1961 Craig Ave from MH 592 to MH 593	0592/1961-0593/1961	90 DAYS	9/28/2011		350	1,400	1,400	1,400
			Summary for 'PM' = S10E0363		**350**	**1,400**	**1,400**	**1,400**
PM S10E0364								
R: Mapsheet No. 1961 Mar Vista Ave from MH 140 to MH 1	0138/1961-0140/1961	90 DAYS	9/28/2011		186	744	744	744
			Summary for 'PM' = S10E0364		**186**	**744**	**744**	**744**
PM S10E0365								
R: Mapsheet No. 2017 La Presa Dr from MH 70 to MH 71	0070/2017-0071/2017	90 DAYS	5/10/2012		301	1,204	1,204	1,204
			Summary for 'PM' = S10E0365		**301**	**1,204**	**1,204**	**1,204**
PM S10E0371								
R: Mapsheet No. 1961 Morada pl. from MH 245 to MH 244	0244/1961-0245/1961	90 DAYS	8/21/2012		114	456	456	456
			Summary for 'PM' = S10E0371		**114**	**456**	**456**	**456**
PM S10E0373								
R: Mapsheet No. 2173 - Newton St from MH 152 to MH 14	0141/2173-0152/2173	90 DAYS	12/1/2012		296	1,184	1,184	1,184
			Summary for 'PM' = S10E0373		**296**	**1,184**	**1,184**	**1,184**

C492

Periodics Report for the Uninc. County Area South

2015 - 2017

DESCRIPTION	PIPE_LOCN	FREQUENC	START DAT	INACTIVE DATE	PIPE LENGTH	2015	2016	2017
PM S10E0378								
R (fld/out)Mapsheet No.1960 R/W W/O Loma Alta from M	0242/1960-0243/1960	90 DAYS	8/29/2013		139	556	556	556
R (fld/out)Mapsheet No.1960 R/W W/O Loma Alta from M	0239/1960-0240/1960	90 DAYS	8/29/2013		107	428	428	428
R (fld/out)Mapsheet No.1960 R/W W/O Loma Alta from M	0238/1960-0241/1960	90 DAYS	8/29/2013		352	1,408	1,408	1,408
R (fld/out)Mapsheet No.1960 R/W W/O Loma Alta from M	0238/1960-0239/1960	90 DAYS	8/29/2013		147	588	588	588
R (fld/out)Mapsheet No.1960 R/W W/O Loma Alta from M	0241/1960-0242/1960	90 DAYS	8/29/2013		198	792	792	792
			Summary for 'PM' = S10E0378		**943**	**3,772**	**3,772**	**3,772**
PM S10E0381								
R: Mapsheet No. 2260 Glenhope Dr. from MH 165 to MH 1	0155/2260-0165/2260	150 DAYS	3/12/2014		288	864	576	576
R: Mapsheet No. 2260 Glenhope Dr. from MH 165 to MH 1	0154/2260-0155/2260	150 DAYS	3/12/2014		99	297	198	198
			Summary for 'PM' = S10E0381		**387**	**1,161**	**774**	**774**
PM S10E0382								
R: Mapsheet No. 2219 - Langspur Dr from MH 513 to MH 5	0513/2219-0514/2219	90 DAYS	6/29/2014		250	1,000	1,000	1,000
			Summary for 'PM' = S10E0382		**250**	**1,000**	**1,000**	**1,000**
PM S10E0383								
R: Mapsheet No. 2173 - La Subida Dr from MH 281 to MH	0282/2173-0283/2173	120 DAYS	10/6/2014		210	210	210	210
R: Mapsheet No. 2173 - La Subida Dr from MH 281 to MH	0281/2173-0282/2173	120 DAYS	10/6/2014		336	336	336	336
			Summary for 'PM' = S10E0383		**546**	**546**	**546**	**546**
PM S10E0391								
R: Mapsheet No. 2173 - Via Verita Dr from MH 313 to MH	0281/2173-0312/2173	180	11/2/2015		313	313	626	626
R: Mapsheet No. 2173 - Via Verita Dr from MH 313 to MH	0312/2173-0313/2173	180	11/2/2015		207	207	414	414
			Summary for 'PM' = S10E0391		**520**	**520**	**1,040**	**1,040**
PM S10E0395								
R: Mapsheet No. 1907 Figueroa Dr. from Mh 188 to Mh 18	0188/1907-0189/1907	120 DAYS	4/12/2016		205			615
			Summary for 'PM' = S10E0395		**205**			**615**

C493

Periodics Report for the Uninc. County Area South

2015 - 2017

DESCRIPTION	PIPE_LOCN	FREQUENC	START DAT	INACTIVE DATE	PIPE LENGTH	2015	2016	2017
PM S10E0397								
R: Mapsheet No. 2220 - Sierra Pass Wy : MH # 126 to MH	0127/2220-0128/2220	180 DAYS	3/19/2017		283			566
R: Mapsheet No. 2220 - Sierra Pass Wy : MH # 126 to MH	0126/2220-0127/2220	180 DAYS	3/19/2017		313			626
			Summary for 'PM' = S10E0397		**596**			**1,192**
PM S10E0398								
R: Mapsheet No. 2219 - Punta Del Este from Mh 612 to Mh	0613/2219-0618/2219	120 DAYS	3/28/2017		260			520
R: Mapsheet No. 2219 - Punta Del Este from Mh 612 to Mh	0612/2219-0613/2219	120 DAYS	3/28/2017		165			330
			Summary for 'PM' = S10E0398		**425**			**850**
PM S10E0399								
R: Mapsheet No. 2020 - Sunside Dr. from Mh 505 to Mh 51	0506/2020-0507/2020	90 DAYS	1/31/2017		268			1,072
R: Mapsheet No. 2020 - Sunside Dr. from Mh 505 to Mh 51	0507/2020-0510/2020	90 DAYS	1/31/2017		206			824
R: Mapsheet No. 2020 - Sunside Dr. from Mh 505 to Mh 51	0505/2020-0506/2020	90 DAYS	1/31/2017		205			820
			Summary for 'PM' = S10E0399		**679**			**2,716**
PM S10S00125								
R: Mapsheet No. 1534 - Shenandoah : Mh #145 to #149	0147/1534-0148/1534	120 DAYS	2/1/1998		183	549	549	549
R: Mapsheet No. 1534 - Shenandoah : Mh #145 to #149	0146/1534-0147/1534	120 DAYS	2/1/1998		108	324	324	324
R: Mapsheet No. 1534 - Shenandoah : Mh #145 to #149	0145/1534-0146/1534	120 DAYS	2/1/1998		107	321	321	321
R: Mapsheet No. 1534 - Shenandoah : Mh #145 to #149	0148/1534-0149/1534	120 DAYS	2/1/1998		350	1,050	1,050	1,050
			Summary for 'PM' = S10S00125		**748**	**2,244**	**2,244**	**2,244**
PM S10S00126								
R: Mapsheet No. 1534 - Garth: Mh 57 to 58	0057/1534-0058/1534	180 DAYS	12/19/2001		254	508	508	508
			Summary for 'PM' = S10S00126		**254**	**508**	**508**	**508**

C494

Periodics Report for the Uninc. County Area South

2015 - 2017

DESCRIPTION	PIPE_LOCN	FREQUENC	START DAT	INACTIVE DATE	PIPE LENGTH	2015	2016	2017
PM S10S00128								
R: Mapsheet No. 1534 - Corning Avenue: Mh 82 to 85	0083/1534-0084/1534	90 DAYS	12/19/2001		165	660	660	660
R: Mapsheet No. 1534 - Corning Avenue: Mh 82 to 85	0082/1534-0083/1534	90 DAYS	12/19/2001		355	1,420	1,420	1,420
R: Mapsheet No. 1534 - Corning Avenue: Mh 82 to 85	0084/1534-0085/1534	90 DAYS	12/19/2001		246	984	984	984
			Summary for 'PM' = S10S00128		**766**	**3,064**	**3,064**	**3,064**
PM S10S00129								
R: Mapsheet No. 1534 - Senford Ave : Mh #127 to #128	0127/1534-0128/1534	90 DAYS	5/7/2008		163	652	652	652
			Summary for 'PM' = S10S00129		**163**	**652**	**652**	**652**
PM S10S00130								
R: Mapsheet No. 1535 - Alley W/O Spring Park : Mh #126	0125/1535-0126/1535	90 DAYS	1/1/1998		181	724	724	724
R: Mapsheet No. 1535 - Alley W/O Spring Park : Mh #126	0089/1535-0124/1535	90 DAYS	1/1/1998		220	880	880	880
R: Mapsheet No. 1535 - Alley W/O Spring Park : Mh #126	0124/1535-0125/1535	90 DAYS	1/1/1998		220	880	880	880
			Summary for 'PM' = S10S00130		**621**	**2,484**	**2,484**	**2,484**
PM S10S00131								
R: Mapsheet No. 1535 - Halm : Mh #82 to #94	0082/1535-0093/1535	180 DAYS	1/1/1998		256	512	512	512
R: Mapsheet No. 1535 - Halm : Mh #82 to #94	0093/1535-0094/1535	180 DAYS	1/1/1998		333	666	666	666
			Summary for 'PM' = S10S00131		**589**	**1,178**	**1,178**	**1,178**

Periodics Report for the Uninc. County Area South

2015 - 2017

DESCRIPTION	PIPE_LOCN	FREQUENC	START DAT	INACTIVE DATE	PIPE LENGTH	2015	2016	2017
PM S10S00133								
R: Mapsheet No. 1535 - Centinela : Mh #92 to #36	0032/1535-0081/1535	60 DAYS	1/1/1998		182	1,092	1,092	1,092
R: Mapsheet No. 1535 - Centinela : Mh #92 to #36	0082/1535-0083/1535	60 DAYS	1/1/1998		342	2,052	2,052	2,052
R: Mapsheet No. 1535 - Centinela : Mh #92 to #36	0087/1535-0088/1535	60 DAYS	1/1/1998		162	972	972	972
R: Mapsheet No. 1535 - Centinela : Mh #92 to #36	0032/1535-0033/1535	60 DAYS	1/1/1998		339	2,034	2,034	2,034
R: Mapsheet No. 1535 - Centinela : Mh #92 to #36	0035/1535-0036/1535	60 DAYS	1/1/1998		197	1,182	1,182	1,182
R: Mapsheet No. 1535 - Centinela : Mh #92 to #36	0090/1535-0091/1535	60 DAYS	1/1/1998		256	1,536	1,536	1,536
R: Mapsheet No. 1535 - Centinela : Mh #92 to #36	0083/1535-0084/1535	60 DAYS	1/1/1998		274	1,644	1,644	1,644
R: Mapsheet No. 1535 - Centinela : Mh #92 to #36	0033/1535-0034/1535	60 DAYS	1/1/1998		360	2,160	2,160	2,160
R: Mapsheet No. 1535 - Centinela : Mh #92 to #36	0084/1535-0085/1535	60 DAYS	1/1/1998		297	1,782	1,782	1,782
R: Mapsheet No. 1535 - Centinela : Mh #92 to #36	0085/1535-0086/1535	60 DAYS	1/1/1998		176	1,056	1,056	1,056
R: Mapsheet No. 1535 - Centinela : Mh #92 to #36	0034/1535-0035/1535	60 DAYS	1/1/1998		171	1,026	1,026	1,026
R: Mapsheet No. 1535 - Centinela : Mh #92 to #36	0086/1535-0087/1535	60 DAYS	1/1/1998		180	1,080	1,080	1,080
R: Mapsheet No. 1535 - Centinela : Mh #92 to #36	0088/1535-0089/1535	60 DAYS	1/1/1998		209	1,254	1,254	1,254
R: Mapsheet No. 1535 - Centinela : Mh #92 to #36	0081/1535-0082/1535	60 DAYS	1/1/1998		177	1,062	1,062	1,062
R: Mapsheet No. 1535 - Centinela : Mh #92 to #36	0089/1535-0090/1535	60 DAYS	1/1/1998		351	2,106	2,106	2,106
R: Mapsheet No. 1535 - Centinela : Mh #92 to #36	0091/1535-0092/1535	60 DAYS	1/1/1998		335	2,010	2,010	2,010
			Summary for 'PM' = S10S00133		**4,008**	**24,048**	**24,048**	**24,048**
PM S10S00135								
R: Mapsheet No. 1535 - R/W W/O Spring Park : Mh #111 t	0111/1535-0117/1535	150 DAYS	1/1/1998		346	1,038	692	692
			Summary for 'PM' = S10S00135		**346**	**1,038**	**692**	**692**
PM S10S00138								
R: Mapsheet No. 1535 - Centinela : Mh #158 to #37	0038/1535-0158/1535	90 DAYS	1/28/2008		233	932	932	932
R: Mapsheet No. 1535 - Centinela : Mh #158 to #37	0037/1535-0038/1535	90 DAYS	1/28/2008		41	164	164	164
			Summary for 'PM' = S10S00138		**274**	**1,096**	**1,096**	**1,096**

C496

Periodics Report for the Uninc. County Area South

2015 - 2017

DESCRIPTION	PIPE_LOCN	FREQUENC	START DAT	INACTIVE DATE	PIPE LENGTH	2015	2016	2017
PM S10S00259								
R: Mapsheet No. 1588 - Maymont Dr. : Mh #306 to #354	0307/1588-0308/1588	120 DAYS	9/19/2001		332	996	996	996
R: Mapsheet No. 1588 - Maymont Dr. : Mh #306 to #354	0353/1588-0354/1588	120 DAYS	9/19/2001		90	270	270	270
R: Mapsheet No. 1588 - Maymont Dr. : Mh #306 to #354	0306/1588-0307/1588	120 DAYS	9/19/2001		114	342	342	342
R: Mapsheet No. 1588 - Maymont Dr. : Mh #306 to #354	0352/1588-0353/1588	120 DAYS	9/19/2001		107	321	321	321
R: Mapsheet No. 1588 - Maymont Dr. : Mh #306 to #354	0308/1588-0352/1588	120 DAYS	9/19/2001		319	957	957	957
			Summary for 'PM' = S10S00259		**962**	**2,886**	**2,886**	**2,886**
PM S10S00267								
R: Mapsheet No. 1588 - La Dera Park : Mh #50 to #59	0058/1588-0059/1588	180 DAYS	2/8/2009		108	216	216	216
R: Mapsheet No. 1588 - La Dera Park : Mh #50 to #59	0053/1588-0054/1588	180 DAYS	2/8/2009		370	740	740	740
R: Mapsheet No. 1588 - La Dera Park : Mh #50 to #59	0050/1588-0052/1588	180 DAYS	2/8/2009		58	116	116	116
R: Mapsheet No. 1588 - La Dera Park : Mh #50 to #59	0052/1588-0053/1588	180 DAYS	2/8/2009		162	324	324	324
R: Mapsheet No. 1588 - La Dera Park : Mh #50 to #59	0056/1588-0058/1588	180 DAYS	2/8/2009		81	162	162	162
R: Mapsheet No. 1588 - La Dera Park : Mh #50 to #59	0055/1588-0056/1588	180 DAYS	2/8/2009		325	650	650	650
R: Mapsheet No. 1588 - La Dera Park : Mh #50 to #59	0054/1588-0055/1588	180 DAYS	2/8/2009		381	762	762	762
			Summary for 'PM' = S10S00267		**1,485**	**2,970**	**2,970**	**2,970**
PM S10S00269								
R: Mapsheet No. 1588 - Inaglen Way : Mh #269 to #373	0370/1588-0371/1588	120 DAYS	3/1/1998		78	234	234	234
R: Mapsheet No. 1588 - Inaglen Way : Mh #269 to #373	0269/1588-0270/1588	120 DAYS	3/1/1998		176	528	528	528
R: Mapsheet No. 1588 - Inaglen Way : Mh #269 to #373	0372/1588-0373/1588	120 DAYS	3/1/1998		97	291	291	291
R: Mapsheet No. 1588 - Inaglen Way : Mh #269 to #373	0371/1588-0372/1588	120 DAYS	3/1/1998		90	270	270	270
R: Mapsheet No. 1588 - Inaglen Way : Mh #269 to #373	0270/1588-0368/1588	120 DAYS	3/1/1998		186	558	558	558
R: Mapsheet No. 1588 - Inaglen Way : Mh #269 to #373	0368/1588-0370/1588	120 DAYS	3/1/1998		100	300	300	300
			Summary for 'PM' = S10S00269		**727**	**2,181**	**2,181**	**2,181**

Periodics Report for the Uninc. County Area South

2015 - 2017

DESCRIPTION	PIPE_LOCN	FREQUENC	START DAT	INACTIVE DATE	PIPE LENGTH	2015	2016	2017
PM S10S00270								
R: Mapsheet No. 1588 - Olypiad Dr. : Mh #437 to #432?	0436/1588-0437/1588	90 DAYS	3/1/1998		268	1,072	1,072	1,072
R: Mapsheet No. 1588 - Olypiad Dr. : Mh #437 to #432?	0435/1588-0436/1588	90 DAYS	3/1/1998		343	1,372	1,372	1,372
R: Mapsheet No. 1588 - Olypiad Dr. : Mh #437 to #432?	0434/1588-0435/1588	90 DAYS	3/1/1998		312	1,248	1,248	1,248
R: Mapsheet No. 1588 - Olypiad Dr. : Mh #437 to #432?	0432/1588-0433/1588	90 DAYS	3/1/1998		248	992	992	992
R: Mapsheet No. 1588 - Olypiad Dr. : Mh #437 to #432?	0433/1588-0434/1588	90 DAYS	3/1/1998		266	1,064	1,064	1,064
			Summary for 'PM' = S10S00270		**1,437**	**5,748**	**5,748**	**5,748**
PM S10S00272								
R: Mapsheet No. 1588 - Southridge : Mh #267 to #375	0268/1588-0374/1588	90 DAYS	4/1/1998		276	1,104	1,104	1,104
R: Mapsheet No. 1588 - Southridge : Mh #267 to #375	0374/1588-0375/1588	90 DAYS	4/1/1998		291	1,164	1,164	1,164
R: Mapsheet No. 1588 - Southridge : Mh #267 to #375	0267/1588-0268/1588	90 DAYS	4/1/1998		227	908	908	908
			Summary for 'PM' = S10S00272		**794**	**3,176**	**3,176**	**3,176**
PM S10S00274								
R: Mapsheet No. 1588 - Valley Glen : Mh #343 to #793	0344/1588-0345/1588	180 DAYS	4/1/1998		181	362	362	362
R: Mapsheet No. 1588 - Valley Glen : Mh #343 to #793	0343/1588-0344/1588	180 DAYS	4/1/1998		102	204	204	204
R: Mapsheet No. 1588 - Valley Glen : Mh #343 to #793	0345/1588-0793/1588	180 DAYS	4/1/1998		228	456	456	456
			Summary for 'PM' = S10S00274		**511**	**1,022**	**1,022**	**1,022**
PM S10S00275								
R: Mapsheet No. 1588 - Presidio : Mh 487D to 443 (3S)	0461/1588-0462/1588	60 DAYS	12/19/2002		146	876	876	876
R: Mapsheet No. 1588 - Presidio : Mh 487D to 443 (3S)	0462/1588-0487/1588	60 DAYS	12/19/2002		237	1,422	1,422	1,422
R: Mapsheet No. 1588 - Presidio : Mh 487D to 443 (3S)	0443/1588-0461/1588	60 DAYS	12/19/2002		155	930	930	930
			Summary for 'PM' = S10S00275		**538**	**3,228**	**3,228**	**3,228**
PM S10S00276								
R: Mapsheet No. 1588 - R/W W/O Valley Ridge Avenue: M	0514/1588-0525/1588	60 DAYS	4/1/1998		282	1,128	1,128	1,128
			Summary for 'PM' = S10S00276		**282**	**1,128**	**1,128**	**1,128**

C498

Periodics Report for the Uninc. County Area South

2015 - 2017

DESCRIPTION	PIPE_LOCN	FREQUENC	START DAT	INACTIVE DATE	PIPE LENGTH	2015	2016	2017
PM S10S00278								
R: Mapsheet No. 1588 - Vista De Oro : Mh 456 to 443	0443/1588-0450/1588	180 DAYS	12/19/2001		330	660	660	660
R: Mapsheet No. 1588 - Vista De Oro : Mh 456 to 443	0450/1588-0455/1588	180 DAYS	12/19/2001		126	252	252	252
R: Mapsheet No. 1588 - Vista De Oro : Mh 456 to 443	0455/1588-0456/1588	180 DAYS	12/19/2001		177	354	354	354
			Summary for 'PM' = S10S00278		**633**	**1,266**	**1,266**	**1,266**
PM S10S00281								
R: Mapsheet No. 1588 - R/W E/O La Brea Drive: Mh 66 to	0069/1588-0070/1588	60 DAYS	4/1/1998		105	630	630	630
R: Mapsheet No. 1588 - R/W E/O La Brea Drive: Mh 66 to	0068/1588-0069/1588	60 DAYS	4/1/1998		152	912	912	912
R: Mapsheet No. 1588 - R/W E/O La Brea Drive: Mh 66 to	0067/1588-0068/1588	60 DAYS	4/1/1998		202	1,212	1,212	1,212
R: Mapsheet No. 1588 - R/W E/O La Brea Drive: Mh 66 to	0066/1588-0067/1588	60 DAYS	4/1/1998		233	1,398	1,398	1,398
R: Mapsheet No. 1588 - R/W E/O La Brea Drive: Mh 66 to	0072/1588-0073/1588	60 DAYS	4/1/1998		102	612	612	612
R: Mapsheet No. 1588 - R/W E/O La Brea Drive: Mh 66 to	0071/1588-0072/1588	60 DAYS	4/1/1998		346	2,076	2,076	2,076
R: Mapsheet No. 1588 - R/W E/O La Brea Drive: Mh 66 to	0070/1588-0071/1588	60 DAYS	4/1/1998		246	1,476	1,476	1,476
			Summary for 'PM' = S10S00281		**1,386**	**8,316**	**8,316**	**8,316**
PM S10S00287								
R: Mapsheet No. 1588 - Overhill : Mh #148 to #155 (4S)	0148/1588-0149/1588	180 DAYS	4/1/1998		440	880	880	880
R: Mapsheet No. 1588 - Overhill : Mh #148 to #155 (4S)	0152/1588-0155/1588	180 DAYS	4/1/1998		266	532	532	532
R: Mapsheet No. 1588 - Overhill : Mh #148 to #155 (4S)	0149/1588-0152/1588	180 DAYS	4/1/1998		199	398	398	398
			Summary for 'PM' = S10S00287		**905**	**1,810**	**1,810**	**1,810**
PM S10S00289								
R: Mapsheet No. 1588 - Angeles Vista : Mh #638 to #642	0641/1588-0642/1588	180 DAYS	4/1/1998		185	370	370	370
R: Mapsheet No. 1588 - Angeles Vista : Mh #638 to #642	0638/1588-0639/1588	180 DAYS	4/1/1998		369	738	738	738
R: Mapsheet No. 1588 - Angeles Vista : Mh #638 to #642	0639/1588-0640/1588	180 DAYS	4/1/1998		215	430	430	430
R: Mapsheet No. 1588 - Angeles Vista : Mh #638 to #642	0640/1588-0641/1588	180 DAYS	4/1/1998		237	474	474	474
			Summary for 'PM' = S10S00289		**1,006**	**2,012**	**2,012**	**2,012**

C499

Periodics Report for the Uninc. County Area South

2015 - 2017

DESCRIPTION	PIPE_LOCN	FREQUENC	START DAT	INACTIVE DATE	PIPE LENGTH	2015	2016	2017
PM S10S00360								
R: Mapsheet No. 1645 - Wilton Pl. : Mh #66 to #136	0142/1645-0143/1645	90 DAYS	1/28/2008		356	1,424	1,424	1,424
R: Mapsheet No. 1645 - Wilton Pl. : Mh #66 to #136	0146/1645-0154/1645	90 DAYS	1/28/2008		73	292	292	292
R: Mapsheet No. 1645 - Wilton Pl. : Mh #66 to #136	0143/1645-0144/1645	90 DAYS	1/28/2008		297	1,188	1,188	1,188
R: Mapsheet No. 1645 - Wilton Pl. : Mh #66 to #136	0066/1645-0141/1645	90 DAYS	1/28/2008		290	1,160	1,160	1,160
R: Mapsheet No. 1645 - Wilton Pl. : Mh #66 to #136	0145/1645-0154/1645	90 DAYS	1/28/2008		169	676	676	676
R: Mapsheet No. 1645 - Wilton Pl. : Mh #66 to #136	0144/1645-0145/1645	90 DAYS	1/28/2008		226	904	904	904
R: Mapsheet No. 1645 - Wilton Pl. : Mh #66 to #136	0141/1645-0142/1645	90 DAYS	1/28/2008		345	1,380	1,380	1,380
			Summary for 'PM' = S10S00360		**1,756**	**7,024**	**7,024**	**7,024**
PM S10S00362								
R: Mapsheet No. 1645 - R/W S/O 110th St. : Mh #298 to	0298/1645-0299/1645	90 DAYS	1/28/2008		210	840	840	840
R: Mapsheet No. 1645 - R/W S/O 110th St. : Mh #298 to	0226/1645-0301/1645	90 DAYS	1/28/2008		291	1,164	1,164	1,164
R: Mapsheet No. 1645 - R/W S/O 110th St. : Mh #298 to	0299/1645-0300/1645	90 DAYS	1/28/2008		283	1,132	1,132	1,132
R: Mapsheet No. 1645 - R/W S/O 110th St. : Mh #298 to	0300/1645-0301/1645	90 DAYS	1/28/2008		303	1,212	1,212	1,212
			Summary for 'PM' = S10S00362		**1,087**	**4,348**	**4,348**	**4,348**
PM S10S00363								
R: Mapsheet No. 1645 - Alley N/O Imperial Hwy. : Mh #23	0286/1645-0287/1645	90 DAYS	1/28/2008		264	1,056	1,056	1,056
R: Mapsheet No. 1645 - Alley N/O Imperial Hwy. : Mh #23	0287/1645-0320/1645	90 DAYS	1/28/2008		256	1,024	1,024	1,024
R: Mapsheet No. 1645 - Alley N/O Imperial Hwy. : Mh #23	0323/1645-0324/1645	90 DAYS	1/28/2008		271	1,084	1,084	1,084
R: Mapsheet No. 1645 - Alley N/O Imperial Hwy. : Mh #23	0320/1645-0321/1645	90 DAYS	1/28/2008		279	1,116	1,116	1,116
R: Mapsheet No. 1645 - Alley N/O Imperial Hwy. : Mh #23	0231/1645-0324/1645	90 DAYS	1/28/2008		261	1,044	1,044	1,044
R: Mapsheet No. 1645 - Alley N/O Imperial Hwy. : Mh #23	0321/1645-0322/1645	90 DAYS	1/28/2008		260	1,040	1,040	1,040
			Summary for 'PM' = S10S00363		**1,591**	**6,364**	**6,364**	**6,364**
PM S10S00369								
R: Mapsheet No. 1647 - R/W W/O Lemoli : Mh #144 to #1	0140/1647-0144/1647	180 DAYS	5/1/1998		218	436	436	436
R: Mapsheet No. 1647 - R/W W/O Lemoli : Mh #144 to #1	0139/1647-0140/1647	180 DAYS	5/1/1998		309	618	618	618
			Summary for 'PM' = S10S00369		**527**	**1,054**	**1,054**	**1,054**

C500

Periodics Report for the Uninc. County Area South

2015 - 2017

DESCRIPTION	PIPE_LOCN	FREQUENC	START DAT	INACTIVE DATE	PIPE LENGTH	2015	2016	2017
PM S10S00444								
H: Mapsheet No. 1699 - 92nd St. : Mh #209D to #133	0133/1699-0209/1699	180 DAYS	6/1/1998	12/21/2016	249	498	498	
Summary for 'PM' = S10S00444					**249**	**498**	**498**	
PM S10S00445								
H: Mapsheet No. 1699 - 94th St. : Mh #207D to #110	0110/1699-0207/1699	180 DAYS	6/1/1998	12/21/2016	301	602	602	
Summary for 'PM' = S10S00445					**301**	**602**	**602**	
PM S10S00448								
R: Mapsheet No. 1700 - 111th St. : Mh #120 to #119	0119/1700-0120/1700	180 DAYS	6/1/1998		182	364	364	364
Summary for 'PM' = S10S00448					**182**	**364**	**364**	**364**
PM S10S00453								
R: Mapsheet No. 1704 - Conradi Av. : Mh #109 to 1705 :	0109/1704-0110/1704	180 DAYS	6/1/1998		342	684	684	684
R: Mapsheet No. 1704 - Conradi Av. : Mh #109 to 1705 :	0149/1705-0110/1704	180 DAYS	6/1/1998		293	586	586	586
Summary for 'PM' = S10S00453					**635**	**1,270**	**1,270**	**1,270**
PM S10S00458								
R: Mapsheet No. 1705 - Budlong : Mh #319 to #327 (3S)	0326/1705-0327/1705	180 DAYS	6/1/1998		123	246	246	246
R: Mapsheet No. 1705 - Budlong : Mh #319 to #327 (3S)	0325/1705-0326/1705	180 DAYS	6/1/1998		209	418	418	418
R: Mapsheet No. 1705 - Budlong : Mh #319 to #327 (3S)	0319/1705-0325/1705	180 DAYS	6/1/1998		408	816	816	816
Summary for 'PM' = S10S00458					**740**	**1,480**	**1,480**	**1,480**
PM S10S00460								
R: Mapsheet No. 1705 - Van Deere : Mh #94 to #97	0096/1705-0097/1705	180 DAYS	6/1/1998		397	794	794	794
R: Mapsheet No. 1705 - Van Deere : Mh #94 to #97	0094/1705-0096/1705	180 DAYS	6/1/1998		284	568	568	568
Summary for 'PM' = S10S00460					**681**	**1,362**	**1,362**	**1,362**
PM S10S00469								
R: Mapsheet No. 1706 - Fernmead Ln. : Mh #85 to #83	0083/1706-0085/1706	180 DAYS	6/1/1998		218	436	436	436
Summary for 'PM' = S10S00469					**218**	**436**	**436**	**436**

C501

Periodics Report for the Uninc. County Area South

2015 - 2017

DESCRIPTION	PIPE_LOCN	FREQUENC	START DAT	INACTIVE DATE	PIPE LENGTH	2015	2016	2017
PM S10S00472								
R: Mapsheet No. 1706 - Koleeta Dr. : Mh #10 to # 25 (6S)	0010/1706-0011/1706	180 DAYS	6/1/1998		324	648	648	648
R: Mapsheet No. 1706 - Koleeta Dr. : Mh #10 to # 25 (6S)	0015/1706-0018/1706	180 DAYS	6/1/1998		240	480	480	480
R: Mapsheet No. 1706 - Koleeta Dr. : Mh #10 to # 25 (6S)	0018/1706-0022/1706	180 DAYS	6/1/1998		229	458	458	458
R: Mapsheet No. 1706 - Koleeta Dr. : Mh #10 to # 25 (6S)	0011/1706-0015/1706	180 DAYS	6/1/1998		218	436	436	436
R: Mapsheet No. 1706 - Koleeta Dr. : Mh #10 to # 25 (6S)	0024/1706-0025/1706	180 DAYS	6/1/1998		63	126	126	126
R: Mapsheet No. 1706 - Koleeta Dr. : Mh #10 to # 25 (6S)	0022/1706-0024/1706	180 DAYS	6/1/1998		245	490	490	490
			Summary for 'PM' = S10S00472		**1,319**	**2,638**	**2,638**	**2,638**
PM S10S00480								
R: Mapsheet No. 1756 - Alley N/O 138th St. : Mh #63 to #	0064/1756-0073/1756	180 DAYS	6/1/1998		304	608	608	608
R: Mapsheet No. 1756 - Alley N/O 138th St. : Mh #63 to #	0063/1756-0064/1756	180 DAYS	6/1/1998		266	532	532	532
			Summary for 'PM' = S10S00480		**570**	**1,140**	**1,140**	**1,140**
PM S10S00482								
R: Mapsheet No. 1756 - El Segundo Blvd. : Mh #520 to 18	0521/1756-0522/1756	180 DAYS	6/1/1998		273	546	546	546
R: Mapsheet No. 1756 - El Segundo Blvd. : Mh #520 to 18	0520/1756-0521/1756	180 DAYS	6/1/1998		253	506	506	506
R: Mapsheet No. 1756 - El Segundo Blvd. : Mh #520 to 18	0109/1811-TRNK/1811	180 DAYS	6/1/1998		302	604	604	604
R: Mapsheet No. 1756 - El Segundo Blvd. : Mh #520 to 18	0108/1811-0522/1756	180 DAYS	6/1/1998		408	816	816	816
R: Mapsheet No. 1756 - El Segundo Blvd. : Mh #520 to 18	0108/1811-0109/1811	180 DAYS	6/1/1998		285	570	570	570
			Summary for 'PM' = S10S00482		**1,521**	**3,042**	**3,042**	**3,042**
PM S10S00522								
R: Mapsheet No.1646-125th ST: MH #89 TO MH #90	0089/1646-0090/1646	90 DAYS	9/23/1998		307	1,228	1,228	1,228
			Summary for 'PM' = S10S00522		**307**	**1,228**	**1,228**	**1,228**
PM S10S00523								
R: Mapsheet No. 1645-Haas: MH #12 to MH #13	0012/1645-0013/1645	60 DAYS	9/16/1998		298	1,788	1,788	1,788
			Summary for 'PM' = S10S00523		**298**	**1,788**	**1,788**	**1,788**

C502

Periodics Report for the Uninc. County Area South

2015 - 2017

DESCRIPTION	PIPE_LOCN	FREQUENC	START DAT	INACTIVE DATE	PIPE LENGTH	2015	2016	2017
PM S10S00553								
R: Mapsheet No-1588 -Angeles Vista From MH 511 to 513	0512/1588-0513/1588	60 DAYS	9/25/2001		191	1,146	1,146	1,146
R: Mapsheet No-1588 -Angeles Vista From MH 511 to 513	0511/1588-0512/1588	60 DAYS	9/25/2001		268	1,608	1,608	1,608
			Summary for 'PM' = S10S00553		**459**	**2,754**	**2,754**	**2,754**
PM S10S00636								
R: Mapsheet No. 1646-El Segundo From MH 57 to MH 58	0057/1646-0058/1646	120 DAYS	5/6/2000		350	1,050	1,050	1,050
			Summary for 'PM' = S10S00636		**350**	**1,050**	**1,050**	**1,050**
PM S10S00645								
R: Mapsheet No. 1535-Springpark From Mh 112 to Mh 113	0112/1535-0113/1535	120 DAYS	10/12/2001		334	1,002	1,002	1,002
			Summary for 'PM' = S10S00645		**334**	**1,002**	**1,002**	**1,002**
PM S10S00647								
R: Mapsheets No 1538-135th St. From MH 49 to Mh 47 (2	0048/1538-0049/1538	150 DAYS	10/24/2000		244	488	732	488
			Summary for 'PM' = S10S00647		**244**	**488**	**732**	**488**
PM S10S00667								
R: Mapsheet No. 1753 - 73RD Street : Mh 249 to 251	0250/1753-0251/1753	90 DAYS	9/10/2001		287	1,148	1,148	1,148
R: Mapsheet No. 1753 - 73RD Street : Mh 249 to 251	0249/1753-0250/1753	90 DAYS	9/10/2001		287	1,148	1,148	1,148
			Summary for 'PM' = S10S00667		**574**	**2,296**	**2,296**	**2,296**
PM S10S00672								
R: Mapsheet No. 1808 - Hope Street : Mh 209 to 211	0209/1808-0210/1808	90 DAYS	7/12/2001		336	1,344	1,344	1,344
R: Mapsheet No. 1808 - Hope Street : Mh 209 to 211	0210/1808-0211/1808	90 DAYS	7/12/2001		324	1,296	1,296	1,296
			Summary for 'PM' = S10S00672		**660**	**2,640**	**2,640**	**2,640**
PM S10S00677								
R: Mapsheet No. 1587 - Stocker Street : Mh 16 to 18	0016/1587-0017/1587	60 DAYS	4/23/2002		186	1,116	1,116	1,116
R: Mapsheet No. 1587 - Stocker Street : Mh 16 to 18	0017/1587-0018/1587	60 DAYS	4/23/2002		448	2,688	2,688	2,688
			Summary for 'PM' = S10S00677		**634**	**3,804**	**3,804**	**3,804**

C503

Periodics Report for the Uninc. County Area South

2015 - 2017

DESCRIPTION	PIPE_LOCN	FREQUENC	START DAT	INACTIVE DATE	PIPE LENGTH	2015	2016	2017
PM S10S00683								
R: Mapsheet No. 1756 - Belhaven Avenue: Mh 201 to 204	0201/1756-0202/1756	90 DAYS	11/25/2002		291	1,164	1,164	1,164
R: Mapsheet No. 1756 - Belhaven Avenue: Mh 201 to 204	0203/1756-0204/1756	90 DAYS	11/25/2002		350	1,400	1,400	1,400
R: Mapsheet No. 1756 - Belhaven Avenue: Mh 201 to 204	0202/1756-0203/1756	90 DAYS	11/25/2002		298	1,192	1,192	1,192
			Summary for 'PM' = S10S00683		**939**	**3,756**	**3,756**	**3,756**
PM S10S00691								
R: Mapsheet No. 1538 - 132ND Street: Mh 68 to 67	0047/1538-0048/1538	90 DAYS	1/23/2003		213	852	852	852
			Summary for 'PM' = S10S00691		**213**	**852**	**852**	**852**
PM S10S00695								
R: Mapsheet No. 1866 - Gibson Avenue: Mh 26 to 33	0032/1866-0033/1866	60 DAYS	1/18/2003		36	216	216	216
R: Mapsheet No. 1866 - Gibson Avenue: Mh 26 to 33	0031/1866-0032/1866	60 DAYS	1/18/2003		37	222	222	222
R: Mapsheet No. 1866 - Gibson Avenue: Mh 26 to 33	0027/1866-0031/1866	60 DAYS	1/18/2003		237	1,422	1,422	1,422
R: Mapsheet No. 1866 - Gibson Avenue: Mh 26 to 33	0026/1866-0027/1866	60 DAYS	1/18/2003		289	1,734	1,734	1,734
			Summary for 'PM' = S10S00695		**599**	**3,594**	**3,594**	**3,594**
PM S10S00709								
R: Mapsheet 1754 - 91ST Street: Mh 101 to T/L	0102/1754-TRNK/1754	180 DAYS	7/8/2003		321	642	642	642
R: Mapsheet 1754 - 91ST Street: Mh 101 to T/L	0101/1754-0102/1754	180 DAYS	7/8/2003		350	700	700	700
			Summary for 'PM' = S10S00709		**671**	**1,342**	**1,342**	**1,342**
PM S10S00711								
R: Mapsheet No. 1700 - Budlong Avenue: Mh 140 to 138	0138/1700-0140/1700	90 DAYS	7/14/2003		329	1,316	1,316	1,316
			Summary for 'PM' = S10S00711		**329**	**1,316**	**1,316**	**1,316**
PM S10S00714								
R: Mapsheet No. 1756 - 144TH Street: Mh 344 to 342	0342/1756-0343/1756	90 DAYS	8/1/2003		170	680	680	680
R: Mapsheet No. 1756 - 144TH Street: Mh 344 to 342	0343/1756-0344/1756	90 DAYS	8/1/2003		350	1,400	1,400	1,400
			Summary for 'PM' = S10S00714		**520**	**2,080**	**2,080**	**2,080**

C504

Periodics Report for the Uninc. County Area South

2015 - 2017

DESCRIPTION	PIPE_LOCN	FREQUENC	START DAT	INACTIVE DATE	PIPE LENGTH	2015	2016	2017
PM S10S00724								
R: Mapsheet No. 1757 - Haskins Avenue: Mh 148 to 151	0148/1757-0151/1757	60 DAYS	12/14/2003		231	1,386	1,386	1,386
			Summary for 'PM' = S10S00724		**231**	**1,386**	**1,386**	**1,386**
PM S10S00727								
R: Mapsheet No. 1700 - Geddes Street: Mh 240 to 233	0238/1700-0240/1700	60 DAYS	2/15/2007		64	384	384	384
R: Mapsheet No. 1700 - Geddes Street: Mh 240 to 233	0234/1700-0238/1700	60 DAYS	2/15/2007		136	816	816	816
R: Mapsheet No. 1700 - Geddes Street: Mh 240 to 233	0233/1700-0234/1700	60 DAYS	2/15/2007		246	1,476	1,476	1,476
			Summary for 'PM' = S10S00727		**446**	**2,676**	**2,676**	**2,676**
PM S10S00728								
R: Mapsheet No. 1808 - Olive Street: Mh 287 to 282	0284/1808-0285/1808	60 DAYS	2/18/2004		350	2,100	2,100	2,100
R: Mapsheet No. 1808 - Olive Street: Mh 287 to 282	0285/1808-0286/1808	60 DAYS	2/18/2004		353	2,118	2,118	2,118
R: Mapsheet No. 1808 - Olive Street: Mh 287 to 282	0286/1808-0287/1808	60 DAYS	2/18/2004		311	1,866	1,866	1,866
R: Mapsheet No. 1808 - Olive Street: Mh 287 to 282	0283/1808-0284/1808	60 DAYS	2/18/2004		329	1,974	1,974	1,974
R: Mapsheet No. 1808 - Olive Street: Mh 287 to 282	0282/1808-0283/1808	60 DAYS	2/18/2004		323	1,938	1,938	1,938
			Summary for 'PM' = S10S00728		**1,666**	**9,996**	**9,996**	**9,996**
PM S10S00735								
R: Mapsheet No. 1645 - 122ND Street: Mh 339 to 340	0339/1645-0340/1645	120 DAYS	4/8/2004		334	1,002	1,002	1,002
			Summary for 'PM' = S10S00735		**334**	**1,002**	**1,002**	**1,002**
PM S10S00740								
R: Mapsheet No. 1645 - Wilton Place: Mh 50 to 51	0050/1645-0051/1645	90 DAYS	5/4/2004		372	1,488	1,488	1,488
			Summary for 'PM' = S10S00740		**372**	**1,488**	**1,488**	**1,488**
PM S10S00743								
R: Mapsheet No. 1701 - Rosecrans Avenue: Mh 362 to 363	0362/1701-0363/1701	90 DAYS	5/6/2004		359	1,436	1,436	1,436
			Summary for 'PM' = S10S00743		**359**	**1,436**	**1,436**	**1,436**

C505

Periodics Report for the Uninc. County Area South

2015 - 2017

DESCRIPTION	PIPE_LOCN	FREQUENC	START DAT	INACTIVE DATE	PIPE LENGTH	2015	2016	2017
PM S10S00762								
R: Mapsheet No. 1588 - Northland Drive: Mh 743 to C-158	0743/1588-0744/1588	120 DAYS	11/10/2004		110	330	330	330
R: Mapsheet No. 1588 - Northland Drive: Mh 743 to C-158	0744/1588-0745/1588	120 DAYS	11/10/2004		258	774	774	774
R: Mapsheet No. 1588 - Northland Drive: Mh 743 to C-158	0745/1588-0799/1588	120 DAYS	11/10/2004		262	786	786	786
			Summary for 'PM' = S10S00762		**630**	**1,890**	**1,890**	**1,890**
PM S10S00993								
R: Mapsheet No. 1588 - 62nd St : Mh 13(C-1588) to Mh	0001/1589-0002/1589	90 DAYS	11/22/2007		246	984	984	984
R: Mapsheet No. 1588 - 62nd St : Mh 13(C-1588) to Mh	0013/1588-0002/1589	90 DAYS	11/22/2007		313	1,252	1,252	1,252
			Summary for 'PM' = S10S00993		**559**	**2,236**	**2,236**	**2,236**
PM S10S00996								
R: Mapsheet No. 1588 -Alley W/O La Tijera Mh 10 to	0009/1589-0010/1589	90 DAYS	12/12/2007		301	1,204	1,204	1,204
R: Mapsheet No. 1588 -Alley W/O La Tijera Mh 10 to	0008/1589-0009/1589	90 DAYS	12/12/2007		131	524	524	524
			Summary for 'PM' = S10S00996		**432**	**1,728**	**1,728**	**1,728**
PM S10S00998								
R: Mapsheet No. 1588 - La Brea Ave Mh 75 to Mh 76	0075/1588-0076/1588	90 DAYS	1/4/2008	8/21/2017	145	580	580	435
			Summary for 'PM' = S10S00998		**145**	**580**	**580**	**435**
PM S10S01000								
R: Mapsheet No. 1646 - Western Ave : Mh #102 to #61	0061/1646-0073/1646	90 DAYS	3/24/2008		340	1,360	1,360	1,360
R: Mapsheet No. 1646 - Western Ave : Mh #102 to #61	0073/1646-0084/1646	90 DAYS	3/24/2008		340	1,360	1,360	1,360
R: Mapsheet No. 1646 - Western Ave : Mh #102 to #61	0084/1646-0093/1646	90 DAYS	3/24/2008		350	1,400	1,400	1,400
R: Mapsheet No. 1646 - Western Ave : Mh #102 to #61	0093/1646-0102/1646	90 DAYS	3/24/2008		353	1,412	1,412	1,412
			Summary for 'PM' = S10S01000		**1,383**	**5,532**	**5,532**	**5,532**
PM S10S01003								
R; Mapsheet No. 1808 - ROSEBERRY AVE FROM MH 49 TO	0046/1808-0049/1808	60 DAYS	1/4/2009		288	1,728	1,728	1,728
			Summary for 'PM' = S10S01003		**288**	**1,728**	**1,728**	**1,728**

C506

Periodics Report for the Uninc. County Area South

2015 - 2017

DESCRIPTION	PIPE_LOCN	FREQUENC	START DAT	INACTIVE DATE	PIPE LENGTH	2015	2016	2017
PM S10S01034								
R; Mapsheet No. 1757 - AVALON BL FROM MH 79 TO MH	0078/1757-0079/1757	90 DAYS	3/23/2009		347	1,388	1,388	1,388
R; Mapsheet No. 1757 - AVALON BL FROM MH 79 TO MH	0078/1757-0255/1757	90 DAYS	3/23/2009		259	1,036	1,036	1,036
			Summary for 'PM' = S10S01034		**606**	**2,424**	**2,424**	**2,424**
PM S10S0181								
R: Mapsheet No. 1587 Angeles Vista : Mh 22 to 23	0022/1587-0023/1587	90 DAYS	8/29/2006		165	660	660	660
			Summary for 'PM' = S10S0181		**165**	**660**	**660**	**660**
PM S10S11098								
R:Mapsheet No. 1599 - R/W W/O Eastvale Rd. Mh 116 to	0116/1599-0117/1599	60 DAYS	12/25/2006		227	1,362	1,362	1,362
			Summary for 'PM' = S10S11098		**227**	**1,362**	**1,362**	**1,362**
PM S10S11124								
R:Mapsheet No. 1598 - Eastvale Rd. : Mh144 to 145	0144/1598-0145/1598	60 DAYS	1/15/2007	4/15/2015	273	546		
			Summary for 'PM' = S10S11124		**273**	**546**		
PM S10S11128								
R:Mapsheet No. 1757 - COMPTON BLVD: Mh 69 TO 271 (C	0069/1757-0271/1702	60 DAYS	3/21/2013		255	1,530	1,530	1,530
			Summary for 'PM' = S10S11128		**255**	**1,530**	**1,530**	**1,530**
PM S10S11132								
R: Mapsheet No. 1588 - MULLEN AVE: MH 581 TO MH 580	0580/1588-0581/1588	60 DAYS	3/27/2014	9/25/2015	344	1,032		
			Summary for 'PM' = S10S11132		**344**	**1,032**		
PM S10SR0036								
RP: Mapsheet No. 1598 - Eastvale Road : MH #151 to 159	0141/1598-0142/1598	90 DAYS	1/30/2003		266	1,064	1,064	1,064
			Summary for 'PM' = S10SR0036		**266**	**1,064**	**1,064**	**1,064**

C507

Periodics Report for the Uninc. County Area South

2015 - 2017

DESCRIPTION	PIPE_LOCN	FREQUENC	START DAT	INACTIVE DATE	PIPE LENGTH	2015	2016	2017
PM S10SRS0457								
R: Mapsheet No. 1588 @ ONACREST DR FROM MH 130 T	0130/1588-0131/1588	90 DAYS	8/23/2012	4/25/2016	167	668	167	
R: Mapsheet No. 1588 @ ONACREST DR FROM MH 130 T	0131/1588-0132/1588	90 DAYS	8/23/2012	4/25/2016	156	624	152	
			Summary for 'PM' = S10SRS0457		**323**	**1,292**	**319**	
PM S10SRS0461								
R: Mapsheet No. 1588 - CONDON AVE: MH 39 TO MH 14 (	0039/1588-0040/1588	60 DAYS	12/7/2012		211	1,266	1,266	1,266
R: Mapsheet No. 1588 - CONDON AVE: MH 39 TO MH 14 (	0047/1588-0014/1589	60 DAYS	12/7/2012		283	1,428	1,428	1,428
R: Mapsheet No. 1588 - CONDON AVE: MH 39 TO MH 14 (	0046/1588-0047/1588	60 DAYS	12/7/2012		259	1,554	1,554	1,554
R: Mapsheet No. 1588 - CONDON AVE: MH 39 TO MH 14 (	0045/1588-0046/1588	60 DAYS	12/7/2012		113	678	678	678
R: Mapsheet No. 1588 - CONDON AVE: MH 39 TO MH 14 (	0044/1588-0045/1588	60 DAYS	12/7/2012		113	678	678	678
R: Mapsheet No. 1588 - CONDON AVE: MH 39 TO MH 14 (	0043/1588-0044/1588	60 DAYS	12/7/2012		288	1,728	1,728	1,728
R: Mapsheet No. 1588 - CONDON AVE: MH 39 TO MH 14 (	0042/1588-0043/1588	60 DAYS	12/7/2012		238	1,428	1,428	1,428
R: Mapsheet No. 1588 - CONDON AVE: MH 39 TO MH 14 (	0041/1588-0042/1588	60 DAYS	12/7/2012		275	1,650	1,650	1,650
R: Mapsheet No. 1588 - CONDON AVE: MH 39 TO MH 14 (	0040/1588-0041/1588	60 DAYS	12/7/2012		207	1,242	1,242	1,242
			Summary for 'PM' = S10SRS0461		**1,987**	**11,652**	**11,652**	**11,652**
PM SI01203								
R: MAPSHEET: C-1588 R/W E/O CONDON AVE. M/H 47	0047/1588-0014/1589	60 DAYS	12/18/2006		283			
			Summary for 'PM' = SI01203		**283**			

Total Pipe Length (ft):	**414,980 (78.59 miles)**		
Grand Total (ft):	**1,451,861**	**1,453,951**	**1,457,511**
Grand Total (mile):	**274.97**	**275.37**	**276.04**
Sewers (count):	**1,654**	**1,628**	**1,707**

C508

Periodics Report for the Walnut

2015 - 2017

DESCRIPTION	PIPE_LOCN	FREQUENC	START DAT	INACTIVE DATE	PIPE LENGTH	2015	2016	2017
PM S08E00030								
SPH: Sewer Siphon No. 1 on Mapsheet No. 2346 : MH #14	0139/2346-0140/2346	60 DAYS	1/1/1998		77	462	462	462
Summary for 'PM' = S08E00030					**77**	**462**	**462**	**462**
PM S08E00031								
SPH: Sewer Siphon No. 2 on Mapsheet No. 2346 : MH #13	0133/2346-0134/2346	60 DAYS	1/1/1998		92	552	552	552
Summary for 'PM' = S08E00031					**92**	**552**	**552**	**552**
PM S08E00032								
SPH: Sewer Siphon No. 1 on Mapsheet No. 2347 : MH #49	0498/2347-0499/2347	60 DAYS	1/1/1998		116	696	696	696
Summary for 'PM' = S08E00032					**116**	**696**	**696**	**696**
PM S08E00035								
SPH: Sewer Siphon No. 3 on Mapsheet No. 2347 : MH #63	0063/2347-0533/2347	60 DAYS	2/2/1998		100	600	600	600
Summary for 'PM' = S08E00035					**100**	**600**	**600**	**600**
PM S08E00041								
Rootsaw: Mapsheet No. 2303 - San Miguel Rd: MH 147 to	0147/2303-0148/2303	60 DAYS	11/19/2012		174	1,044	1,044	1,044
Summary for 'PM' = S08E00041					**174**	**1,044**	**1,044**	**1,044**
PM S08E00043								
Foam: Mapsheet No. 2345 - Shadow Mountain Rd from MH	0007/2345-0008/2345	12 MONTHS	1/14/2013		234	234	234	234
Summary for 'PM' = S08E00043					**234**	**234**	**234**	**234**

C509

Periodics Report for the Walnut

2015 - 2017

DESCRIPTION	PIPE_LOCN	FREQUENC	START DAT	INACTIVE DATE	PIPE LENGTH	2015	2016	2017
PM S09E00135								
H:Mapsheet No. 2303 - R/W S/O Amar Rd. : T/L to MH #	0188/2303-0189/2303	60 DAYS	3/1/1998		225	1,350	1,350	1,350
H:Mapsheet No. 2303 - R/W S/O Amar Rd. : T/L to MH #	0188/2303-TRUNK/230	60 DAYS	3/1/1998		225	1,350	1,350	1,350
H:Mapsheet No. 2303 - R/W S/O Amar Rd. : T/L to MH #	0189/2303-0190/2303	60 DAYS	3/1/1998		209	1,254	1,254	1,254
H:Mapsheet No. 2303 - R/W S/O Amar Rd. : T/L to MH #	0190/2303-0191/2303	60 DAYS	3/1/1998		212	1,272	1,272	1,272
H:Mapsheet No. 2303 - R/W S/O Amar Rd. : T/L to MH #	0192/2303-0193/2303	60 DAYS	3/1/1998		115	690	690	690
H:Mapsheet No. 2303 - R/W S/O Amar Rd. : T/L to MH #	0191/2303-0192/2303	60 DAYS	3/1/1998		45	270	270	270
			Summary for 'PM' = S09E00135		**1,031**	**6,186**	**6,186**	**6,186**
PM S10CR0437								
RP (Foam): Mapsheet No. 2345 - Shadow Mountain Rd fro	0007/2345-0008/2345	18 MONTHS	1/2/2012		234	234	234	
			Summary for 'PM' = S10CR0437		**234**	**234**	**234**	
PM S10E00091								
R: Mapsheet No. 2345 - R/W N/O Grand Av. : Mh #134 to	0133/2345-0134/2345	90 DAYS	11/29/2005		156	624	624	624
R: Mapsheet No. 2345 - R/W N/O Grand Av. : Mh #134 to	0090/2345-0133/2345	90 DAYS	11/29/2005		63	252	252	252
			Summary for 'PM' = S10E00091		**219**	**876**	**876**	**876**
PM S10E00197								
R: Mapsheet No. 2347 - Avenida Deseo : Mh #84 to #87	0084/2347-0085/2347	150 DAYS	5/1/1998		329	987	658	658
R: Mapsheet No. 2347 - Avenida Deseo : Mh #84 to #87	0085/2347-0087/2347	150 DAYS	5/1/1998		264	792	528	528
			Summary for 'PM' = S10E00197		**593**	**1,779**	**1,186**	**1,186**
PM S10E00199								
R: Mapsheet No. 2347 - Avenida Alipaz : Mh #84 to #93	0084/2347-0090/2347	90 DAYS	5/1/1998		160	640	640	640
R: Mapsheet No. 2347 - Avenida Alipaz : Mh #84 to #93	0090/2347-0093/2347	90 DAYS	5/1/1998		245	980	980	980
			Summary for 'PM' = S10E00199		**405**	**1,620**	**1,620**	**1,620**

C510

Periodics Report for the Walnut

2015 - 2017

DESCRIPTION	PIPE_LOCN	FREQUENC	START DAT	INACTIVE DATE	PIPE LENGTH	2015	2016	2017
PM S10E00200								
R: Mapsheet No. 2347 - Citadel Dr. : Mh #158 to #180	0156/2347-0157/2347	150 DAYS	5/1/1998		265	795	530	530
R: Mapsheet No. 2347 - Citadel Dr. : Mh #158 to #180	0157/2347-0158/2347	150 DAYS	5/1/1998		355	1,065	710	710
R: Mapsheet No. 2347 - Citadel Dr. : Mh #158 to #180	0158/2347-0161/2347	150 DAYS	5/1/1998		166	498	332	332
R: Mapsheet No. 2347 - Citadel Dr. : Mh #158 to #180	0161/2347-0171/2347	150 DAYS	5/1/1998		75	225	150	150
R: Mapsheet No. 2347 - Citadel Dr. : Mh #158 to #180	0171/2347-0180/2347	150 DAYS	5/1/1998		172	516	344	344
			Summary for 'PM' = S10E00200		**1,033**	**3,099**	**2,066**	**2,066**
PM S10E00335								
R: Mapsheet No. 2345 - Buckland Ave. : MH #42 to MH #4	0041/2345-0042/2345	90 DAYS	3/5/2004		202	808	808	808
			Summary for 'PM' = S10E00335		**202**	**808**	**808**	**808**
PM S10E00400								
R: Mapsheet No. 2346 - Walnut Canyon Rd. : Mh #467 to	0467/2346-0468/2346	90 DAYS	3/25/2006		241	964	964	964
			Summary for 'PM' = S10E00400		**241**	**964**	**964**	**964**
PM S10E00410								
R: Mapsheet No. 2345-R/W N/O Grand Ave. Mh 126 to Mh	0125/2345-0126/2345	90 DAYS	8/11/2006		134	536	536	536
R: Mapsheet No. 2345-R/W N/O Grand Ave. Mh 126 to Mh	0124/2345-0125/2345	90 DAYS	8/11/2006		110	440	440	440
			Summary for 'PM' = S10E00410		**244**	**976**	**976**	**976**
PM S10E00487								
R: Mapsheet No. 2345 Grand Av MH 83 to MH 84.	0083/2345-0084/2345	90 DAYS	7/4/2008		332	1,328	1,328	1,328
			Summary for 'PM' = S10E00487		**332**	**1,328**	**1,328**	**1,328**
PM S10E00493								
R: Mapsheet No. 2303- San Miguel Rd. : MH 147 to MH 14	0147/2303-0148/2303	90 DAYS	9/8/2008		174	696	696	696
			Summary for 'PM' = S10E00493		**174**	**696**	**696**	**696**

C511

Periodics Report for the Walnut

2015 - 2017

DESCRIPTION	PIPE_LOCN	FREQUENC	START DAT	INACTIVE DATE	PIPE LENGTH	2015	2016	2017
PM S10E0342								
R Mapsht C-2346 Walnut Cyn Rd MH475-MH476	0475/2346-0476/2346	90 DAYS	1/3/2010		311	1,244	1,244	1,244
Summary for 'PM' = S10E0342					**311**	**1,244**	**1,244**	**1,244**

Total Pipe Length (ft):	**5,812 (1.10 miles)**			
Grand Total (ft):		**23,398**	**21,772**	**21,538**
Grand Total (mile):		**4.43**	**4.12**	**4.08**
Sewers (count):		**31**	**31**	**30**

C512

Periodics Report for the West Hollywood

2015 - 2017

DESCRIPTION	PIPE_LOCN	FREQUENC	START DAT	INACTIVE DATE	PIPE LENGTH	2015	2016	2017
PM S09C0629								
H: Mapsheet No. 1529 Santa Monica Blvd From Mh 294 To	0294/1529-0295/1529	120 DAYS	6/4/2005		224	672	672	672
Summary for 'PM' = S09C0629					**224**	**672**	**672**	**672**
PM S09C0635								
H: Mapsheet No. 1529 Santa Monica Bl From Mh 243 To	0243/1529-0252/1529	90 DAYS	2/18/2006		35	140	140	140
Summary for 'PM' = S09C0635					**35**	**140**	**140**	**140**
PM S09S00035								
H: Mapsheet No. 1529 -Phyllis Avenue: Mh 11 to 15	0014/1529-0015/1529	120 DAYS	9/22/2001		36	108	108	108
H: Mapsheet No. 1529 -Phyllis Avenue: Mh 11 to 15	0011/1529-0012/1529	120 DAYS	9/22/2001		173	519	519	519
H: Mapsheet No. 1529 -Phyllis Avenue: Mh 11 to 15	0012/1529-0014/1529	120 DAYS	9/22/2001		327	981	981	981
Summary for 'PM' = S09S00035					**536**	**1,608**	**1,608**	**1,608**
PM S09S00037								
H: Mapsheet No. 1529 - R/W N/O Holloway Drive: Mh 354	0150/1529-0151/1529	30 DAYS	8/4/2001		98	1,176	1,176	1,176
H: Mapsheet No. 1529 - R/W N/O Holloway Drive: Mh 354	0152/1529-0153/1529	30 DAYS	8/4/2001		219	2,628	2,628	2,628
H: Mapsheet No. 1529 - R/W N/O Holloway Drive: Mh 354	0151/1529-0152/1529	30 DAYS	8/4/2001		218	2,616	2,616	2,616
H: Mapsheet No. 1529 - R/W N/O Holloway Drive: Mh 354	0150/1529-0354/1529	30 DAYS	8/4/2001		192	2,304	2,304	2,304
Summary for 'PM' = S09S00037					**727**	**8,724**	**8,724**	**8,724**
PM S09S00038								
H: Mapsheet No. 1529 - R/W N/O Holloway Drive: Mh 148	0147/1529-0148/1529	60 DAYS	9/26/2001		112	672	672	672
H: Mapsheet No. 1529 - R/W N/O Holloway Drive: Mh 148	0146/1529-0147/1529	60 DAYS	9/26/2001		272	1,632	1,632	1,632
Summary for 'PM' = S09S00038					**384**	**2,304**	**2,304**	**2,304**

C513

Periodics Report for the West Hollywood

2015 - 2017

DESCRIPTION	PIPE_LOCN	FREQUENC	START DAT	INACTIVE DATE	PIPE LENGTH	2015	2016	2017
PM S09S00039								
H: Mapsheet No. 1529 -Sunset Blvd: Mh 121 to 91	0120/1529-0121/1529	60 DAYS	9/22/2001		59	354	354	354
H: Mapsheet No. 1529 -Sunset Blvd: Mh 121 to 91	0118/1529-0119/1529	60 DAYS	9/22/2001		242	1,452	1,452	1,452
H: Mapsheet No. 1529 -Sunset Blvd: Mh 121 to 91	0112/1529-0117/1529	60 DAYS	9/22/2001		256	1,536	1,536	1,536
H: Mapsheet No. 1529 -Sunset Blvd: Mh 121 to 91	0117/1529-0118/1529	60 DAYS	9/22/2001		281	1,686	1,686	1,686
H: Mapsheet No. 1529 -Sunset Blvd: Mh 121 to 91	0111/1529-0112/1529	60 DAYS	9/22/2001		149	894	894	894
H: Mapsheet No. 1529 -Sunset Blvd: Mh 121 to 91	0119/1529-0120/1529	60 DAYS	9/22/2001		226	1,356	1,356	1,356
			Summary for 'PM' = S09S00039		**1,213**	**7,278**	**7,278**	**7,278**
PM S09S00041								
H: Mapsheet No. 1529 -R/W E/O Harper : MH #269 to #2	0268/1529-0269/1529	90 DAYS	3/14/2001		217	868	868	868
H: Mapsheet No. 1529 -R/W E/O Harper : MH #269 to #2	0267/1529-0268/1529	90 DAYS	3/14/2001		79	316	316	316
			Summary for 'PM' = S09S00041		**296**	**1,184**	**1,184**	**1,184**
PM S09S00043								
H: Mapsheet No. 1529 - Alley S/O Santa Monica Blvd: Mh 3	0337/1529-0339/1529	60 DAYS	3/7/2001		324	1,944	1,944	1,944
H: Mapsheet No. 1529 - Alley S/O Santa Monica Blvd: Mh 3	0333/1529-0335/1529	60 DAYS	3/7/2001		289	1,734	1,734	1,734
H: Mapsheet No. 1529 - Alley S/O Santa Monica Blvd: Mh 3	0335/1529-0337/1529	60 DAYS	3/7/2001		310	1,860	1,860	1,860
			Summary for 'PM' = S09S00043		**923**	**5,538**	**5,538**	**5,538**
PM S09S00046								
H: Mapsheet No. 1529 -De Longpre : MH #234 to #237 ,	0235/1529-0362/1529	150 DAYS	3/7/2001		174	522	348	348
H: Mapsheet No. 1529 -De Longpre : MH #234 to #237 ,	0237/1529-0362/1529	150 DAYS	3/7/2001		170	510	340	340
H: Mapsheet No. 1529 -De Longpre : MH #234 to #237 ,	0234/1529-0235/1529	150 DAYS	3/7/2001		332	996	664	664
			Summary for 'PM' = S09S00046		**676**	**2,028**	**1,352**	**1,352**
PM S09S00048								
H: Mapsheet No. 1529 -Santa Monica : MH #299 to #298	0298/1529-0299/1529	60 DAYS	6/8/2010		199	1,194	1,194	1,194
H: Mapsheet No. 1529 -Santa Monica : MH #299 to #298	0296/1529-0298/1529	60 DAYS	6/8/2010		218	1,308	1,308	1,308
H: Mapsheet No. 1529 -Santa Monica : MH #299 to #298	0295/1529-0296/1529	60 DAYS	6/8/2010		214	1,284	1,284	1,284
			Summary for 'PM' = S09S00048		**631**	**3,786**	**3,786**	**3,786**

C514

Periodics Report for the West Hollywood

2015 - 2017

DESCRIPTION	PIPE_LOCN	FREQUENC	START DAT	INACTIVE DATE	PIPE LENGTH	2015	2016	2017
PM S09S00050								
H: Mapsheet No. 1530 -Alley S/O Nemo St. : MH #66 to #	0064/1530-0065/1530	60 DAYS	8/27/2001		118	708	708	708
H: Mapsheet No. 1530 -Alley S/O Nemo St. : MH #66 to #	0065/1530-0066/1530	60 DAYS	8/27/2001		249	1,494	1,494	1,494
			Summary for 'PM' = S09S00050		**367**	**2,202**	**2,202**	**2,202**
PM S09S00051								
H: Mapsheet No. 1530 - Nemo Street: Mh 67 to 63	0066/1530-0067/1530	120 DAYS	9/16/2008		157	471	471	471
H: Mapsheet No. 1530 - Nemo Street: Mh 67 to 63	0063/1530-0066/1530	120 DAYS	9/16/2008		196	588	588	588
			Summary for 'PM' = S09S00051		**353**	**1,059**	**1,059**	**1,059**
PM S09S00052								
H: Mapsheet No. 1530 -N/S Santa Monica Blvd. : MH #67 t	0059/1530-0060/1530	60 DAYS	8/27/2001		92	552	552	552
H: Mapsheet No. 1530 -N/S Santa Monica Blvd. : MH #67 t	0055/1530-0056/1530	60 DAYS	8/27/2001		226	1,356	1,356	1,356
H: Mapsheet No. 1530 -N/S Santa Monica Blvd. : MH #67 t	0060/1530-0067/1530	60 DAYS	8/27/2001		74	444	444	444
H: Mapsheet No. 1530 -N/S Santa Monica Blvd. : MH #67 t	0056/1530-0058/1530	60 DAYS	8/27/2001		299	1,794	1,794	1,794
H: Mapsheet No. 1530 -N/S Santa Monica Blvd. : MH #67 t	0058/1530-0059/1530	60 DAYS	8/27/2001		261	1,566	1,566	1,566
			Summary for 'PM' = S09S00052		**952**	**5,712**	**5,712**	**5,712**
PM S09S00053								
H: Mapsheet No. 1530 -Alley N/O Santa Monica : MH #54 t	0050/1530-0051/1530	60 DAYS	3/1/2001		226	1,356	1,356	1,356
H: Mapsheet No. 1530 -Alley N/O Santa Monica : MH #54 t	0049/1530-0372/1530	60 DAYS	3/1/2001		218	1,308	1,308	1,308
H: Mapsheet No. 1530 -Alley N/O Santa Monica : MH #54 t	0053/1530-0054/1530	60 DAYS	3/1/2001		305	1,830	1,830	1,830
H: Mapsheet No. 1530 -Alley N/O Santa Monica : MH #54 t	0052/1530-0053/1530	60 DAYS	3/1/2001		114	684	684	684
H: Mapsheet No. 1530 -Alley N/O Santa Monica : MH #54 t	0049/1530-0050/1530	60 DAYS	3/1/2001		107	642	642	642
H: Mapsheet No. 1530 -Alley N/O Santa Monica : MH #54 t	0048/1530-0372/1530	60 DAYS	3/1/2001		64	384	384	384
H: Mapsheet No. 1530 -Alley N/O Santa Monica : MH #54 t	0051/1530-0052/1530	60 DAYS	3/1/2001		138	828	828	828
			Summary for 'PM' = S09S00053		**1,172**	**7,032**	**7,032**	**7,032**

C515

Periodics Report for the West Hollywood

2015 - 2017

DESCRIPTION	PIPE_LOCN	FREQUENC	START DAT	INACTIVE DATE	PIPE LENGTH	2015	2016	2017
PM S09S00054								
H: Mapsheet No. 1530 -Robertson Blvd. : MH #200 to #20	0200/1530-0201/1530	30 DAYS	9/27/2001		169	2,028	2,028	2,028
H: Mapsheet No. 1530 -Robertson Blvd. : MH #200 to #20	0201/1530-0202/1530	30 DAYS	9/27/2001		158	1,896	1,896	1,896
H: Mapsheet No. 1530 -Robertson Blvd. : MH #200 to #20	0202/1530-0203/1530	30 DAYS	9/27/2001		74	888	888	888
			Summary for 'PM' = S09S00054		**401**	**4,812**	**4,812**	**4,812**
PM S09S00055								
H: Mapsheet No. 1530 -R/W S/O Beverly Blvd. : MH #114	0112/1530-0113/1530	90 DAYS	3/14/2001		94	376	376	376
H: Mapsheet No. 1530 -R/W S/O Beverly Blvd. : MH #114	0113/1530-0114/1530	90 DAYS	3/14/2001		47	188	188	188
H: Mapsheet No. 1530 -R/W S/O Beverly Blvd. : MH #114	0090/1530-0110/1530	90 DAYS	3/14/2001		149	596	596	596
H: Mapsheet No. 1530 -R/W S/O Beverly Blvd. : MH #114	0111/1530-0112/1530	90 DAYS	3/14/2001		81	324	324	324
H: Mapsheet No. 1530 -R/W S/O Beverly Blvd. : MH #114	0110/1530-0111/1530	90 DAYS	3/14/2001		243	972	972	972
H: Mapsheet No. 1530 -R/W S/O Beverly Blvd. : MH #114	0090/1530-0091/1530	90 DAYS	3/14/2001		48	192	192	192
H: Mapsheet No. 1530 -R/W S/O Beverly Blvd. : MH #114	0091/1530-0109/1530	90 DAYS	3/14/2001		112	448	448	448
			Summary for 'PM' = S09S00055		**774**	**3,096**	**3,096**	**3,096**
PM S09S00056								
H: Mapsheet No. 1530 -Bonner Dr. : MH #145 to #142	0144/1530-0145/1530	120 DAYS	9/16/2008		211	633	633	633
H: Mapsheet No. 1530 -Bonner Dr. : MH #145 to #142	0143/1530-0144/1530	120 DAYS	9/16/2008		288	864	864	864
H: Mapsheet No. 1530 -Bonner Dr. : MH #145 to #142	0142/1530-0143/1530	120 DAYS	9/16/2008		210	630	630	630
			Summary for 'PM' = S09S00056		**709**	**2,127**	**2,127**	**2,127**
PM S09S000652								
H: Mapsheet No. 1583-Formosa Ave From Mh 126 To Mh	0125/1583-0126/1583	90 DAYS	1/26/2006		222	888	888	888
			Summary for 'PM' = S09S000652		**222**	**888**	**888**	**888**
PM S09S00066								
H: Mapsheet No. 1583 - Alley s/o Santa Monica Blvd : MH	0167/1583-0168/1583	60 DAYS	8/20/2001		329	1,974	1,974	1,974
			Summary for 'PM' = S09S00066		**329**	**1,974**	**1,974**	**1,974**

C516

Periodics Report for the West Hollywood

2015 - 2017

DESCRIPTION	PIPE_LOCN	FREQUENC	START DAT	INACTIVE DATE	PIPE LENGTH	2015	2016	2017
PM S09S00116A								
H: Mapsheet No. 1529 - R/W N/O Harratt : Mh #348 to #	0039/1529-0381/1529	90 DAYS	6/29/2011		277	1,108	1,108	1,108
H: Mapsheet No. 1529 - R/W N/O Harratt : Mh #348 to #	0348/1529-0381/1529	90 DAYS	6/29/2011		178	712	712	712
			Summary for 'PM' = S09S00116A		**455**	**1,820**	**1,820**	**1,820**
PM S09S00336								
H: Mapsheet No. 1529 - Holloway Dr. : MH #148 to #194	0157/1529-0354/1529	60 DAYS	5/4/2001		205	1,230	1,230	1,230
H: Mapsheet No. 1529 - Holloway Dr. : MH #148 to #194	0149/1529-0354/1529	60 DAYS	5/4/2001		220	1,320	1,320	1,320
H: Mapsheet No. 1529 - Holloway Dr. : MH #148 to #194	0157/1529-0355/1529	60 DAYS	5/4/2001		286	1,716	1,716	1,716
H: Mapsheet No. 1529 - Holloway Dr. : MH #148 to #194	0148/1529-0149/1529	60 DAYS	5/4/2001		269	1,614	1,614	1,614
H: Mapsheet No. 1529 - Holloway Dr. : MH #148 to #194	0198/1529-0199/1529	60 DAYS	5/4/2001		219	1,314	1,314	1,314
H: Mapsheet No. 1529 - Holloway Dr. : MH #148 to #194	0197/1529-0198/1529	60 DAYS	5/4/2001		224	1,344	1,344	1,344
H: Mapsheet No. 1529 - Holloway Dr. : MH #148 to #194	0199/1529-0355/1529	60 DAYS	5/4/2001		243	1,458	1,458	1,458
			Summary for 'PM' = S09S00336		**1,666**	**9,996**	**9,996**	**9,996**
PM S09S0043								
H: Mapsheet No. 1583-Hampton Ave. From MH #86 to MH	0086/1583-0088/1583	90 DAYS	5/1/2009		258	1,032	1,032	1,032
H: Mapsheet No. 1583-Hampton Ave. From MH #86 to MH	0088/1583-0233/1583	90 DAYS	5/1/2009		271	1,084	1,084	1,084
H: Mapsheet No. 1583-Hampton Ave. From MH #86 to MH	0085/1583-0086/1583	90 DAYS	5/1/2009		317	1,268	1,268	1,268
			Summary for 'PM' = S09S0043		**846**	**3,384**	**3,384**	**3,384**
PM S09S00634								
H:Mapsheet No 1529-Sunset From Mh 44 to Mh 77	0046/1529-0048/1529	90 DAYS	9/22/2001		321	1,284	1,284	1,284
H:Mapsheet No 1529-Sunset From Mh 44 to Mh 77	0054/1529-0077/1529	90 DAYS	9/22/2001		325	1,300	1,300	1,300
H:Mapsheet No 1529-Sunset From Mh 44 to Mh 77	0044/1529-0045/1529	90 DAYS	9/22/2001		173	692	692	692
H:Mapsheet No 1529-Sunset From Mh 44 to Mh 77	0048/1529-0054/1529	90 DAYS	9/22/2001		315	1,260	1,260	1,260
H:Mapsheet No 1529-Sunset From Mh 44 to Mh 77	0045/1529-0046/1529	90 DAYS	9/22/2001		266	1,064	1,064	1,064
			Summary for 'PM' = S09S00634		**1,400**	**5,600**	**5,600**	**5,600**

C517

Periodics Report for the West Hollywood

2015 - 2017

DESCRIPTION	PIPE_LOCN	FREQUENC	START DAT	INACTIVE DATE	PIPE LENGTH	2015	2016	2017
PM S09S00659								
H: Mapsheet No.1530-Sherbourne From MH 141 to MH 14	0141/1530-0142/1530	150 DAYS	11/29/2008		359	718	359	359
			Summary for 'PM' = S09S00659		**359**	**718**	**359**	**359**
PM S09S00666								
H: Mapsheet No.1530 - San Vicente Blvd From MH 216 to	0216/1530-0217/1530	90 DAYS	3/14/2001		286	1,144	1,144	1,144
			Summary for 'PM' = S09S00666		**286**	**1,144**	**1,144**	**1,144**
PM S09S00701								
H: Mapsheet No. 1530 - San Vicente : Mh #206 to #153	0153/1530-0158/1530	90 DAYS	9/27/2001		300	1,200	1,200	1,200
H: Mapsheet No. 1530 - San Vicente : Mh #206 to #153	0158/1530-0206/1530	90 DAYS	9/27/2001		291	1,164	1,164	1,164
			Summary for 'PM' = S09S00701		**591**	**2,364**	**2,364**	**2,364**
PM S09S00702								
H: Mapsheet No. 1530 - Melrose Ave. : Mh 206 to 194	0204/1530-0205/1530	90 DAYS	9/26/2001		250	1,000	1,000	1,000
H: Mapsheet No. 1530 - Melrose Ave. : Mh 206 to 194	0205/1530-0206/1530	90 DAYS	9/26/2001		321	1,284	1,284	1,284
H: Mapsheet No. 1530 - Melrose Ave. : Mh 206 to 194	0194/1530-0196/1530	90 DAYS	9/26/2001		339	1,356	1,356	1,356
H: Mapsheet No. 1530 - Melrose Ave. : Mh 206 to 194	0196/1530-0203/1530	90 DAYS	9/26/2001		340	1,360	1,360	1,360
H: Mapsheet No. 1530 - Melrose Ave. : Mh 206 to 194	0203/1530-0204/1530	90 DAYS	9/26/2001		153	612	612	612
			Summary for 'PM' = S09S00702		**1,403**	**5,612**	**5,612**	**5,612**
PM S09S00708								
H: Mapsheet No. 1529 - La Cienega : Mh 193 to 192	0192/1529-0193/1529	120 DAYS	8/22/2001		132	396	396	396
			Summary for 'PM' = S09S00708		**132**	**396**	**396**	**396**
PM S09S00710								
H: Mapsheet No. 1530 - Beverly Blvd : Mh 116 to 120	0116/1530-0118/1530	120 DAYS	9/27/2001		290	870	870	870
H: Mapsheet No. 1530 - Beverly Blvd : Mh 116 to 120	0118/1530-0120/1530	120 DAYS	9/27/2001		300	900	900	900
			Summary for 'PM' = S09S00710		**590**	**1,770**	**1,770**	**1,770**

C518

Periodics Report for the West Hollywood

2015 - 2017

DESCRIPTION	PIPE_LOCN	FREQUENC	START DAT	INACTIVE DATE	PIPE LENGTH	2015	2016	2017
PM S09S00711								
H: Mapsheet No. 1530 - Almont Drive : Mh 194 to 59	0059/1530-0070/1530	90 DAYS	9/26/2001		122	488	488	488
H: Mapsheet No. 1530 - Almont Drive : Mh 194 to 59	0070/1530-0195/1530	90 DAYS	9/26/2001		324	1,296	1,296	1,296
H: Mapsheet No. 1530 - Almont Drive : Mh 194 to 59	0194/1530-0195/1530	90 DAYS	9/26/2001		199	796	796	796
			Summary for 'PM' = S09S00711		**645**	**2,580**	**2,580**	**2,580**
PM S09S00744								
H: Mapsheet No. 1530 - Swall Drive: Mh 118 to 119	0118/1530-0119/1530	120 DAYS	5/23/2003		206	618	618	618
			Summary for 'PM' = S09S00744		**206**	**618**	**618**	**618**
PM S09S00823								
H: Mapsheet No. 1529 - Harper Ave. : MH #276 to MH #2	0275/1529-0276/1529	90 DAYS	11/2/2007		316	1,264	1,264	1,264
			Summary for 'PM' = S09S00823		**316**	**1,264**	**1,264**	**1,264**
PM S09S00824								
H: Mapsheet No. 1583 Hayworth Ave. : MH #21 to MH #2	0021/1583-0023/1583	90 DAYS	1/16/2008		402	1,608	1,608	1,608
			Summary for 'PM' = S09S00824		**402**	**1,608**	**1,608**	**1,608**
PM S09S0684								
RootSaw:Mapsheet No.1529- SUNSET BLVD FROM MH 144	0144/1529-0145/1529	90 DAYS	10/1/2013		82	328	328	328
			Summary for 'PM' = S09S0684		**82**	**328**	**328**	**328**
PM S09S0709								
Rootsaw:Mapsheet No.1529-LARRABEE ST FROM MH 78 T	0078/1529-0079/1529	90 DAYS	5/13/2014		317	1,268	1,268	1,268
			Summary for 'PM' = S09S0709		**317**	**1,268**	**1,268**	**1,268**
PM S09S0710								
HYDRO: C-1529 @ FLORES AVE. FROM 252 TO 251	0251/1529-0252/1529	90 DAYS	11/6/2014		292	1,168	1,168	1,168
			Summary for 'PM' = S09S0710		**292**	**1,168**	**1,168**	**1,168**

C519

Periodics Report for the West Hollywood

2015 - 2017

DESCRIPTION	PIPE_LOCN	FREQUENC	START DAT	INACTIVE DATE	PIPE LENGTH	2015	2016	2017
PM S09S0776								
Rootsaw:Mapsheet No.1529-N/S SANTA MONICA BLVD FR	0051/1529-0181/1529	90 DAYS	10/24/2014		323	1,292	1,292	1,292
Summary for 'PM' = S09S0776					**323**	**1,292**	**1,292**	**1,292**
PM S10C0720								
R: Mapsheet No. 1529 - Sunset Blvd From Mh 93 To Mh	0093/1529-0094/1529	90 DAYS	1/20/2006		59	236	236	236
R: Mapsheet No. 1529 - Sunset Blvd From Mh 93 To Mh	0094/1529-0095/1529	90 DAYS	1/20/2006		142	568	568	568
Summary for 'PM' = S10C0720					**201**	**804**	**804**	**804**
PM S10C0726								
R: C- 1530 : N. Beverly Blvd. From Mh 132 To Mh 131	0131/1530-0132/1530	60 DAYS	2/8/2009		328	1,968	1,968	1,968
Summary for 'PM' = S10C0726					**328**	**1,968**	**1,968**	**1,968**
PM S10S00109								
R: Mapsheet No. 1529 - Havenhurst : Mh #284 to #283	0283/1529-0284/1529	120 DAYS	2/1/1998		328	984	984	984
Summary for 'PM' = S10S00109					**328**	**984**	**984**	**984**
PM S10S00110								
R: Mapsheet No. 1529 - R/W N/O Sherbourne Dr. : Mh #1	0113/1529-0352/1529	60 DAYS	2/1/1998		280	1,680	1,680	1,680
R: Mapsheet No. 1529 - R/W N/O Sherbourne Dr. : Mh #1	0352/1529-0376/1529	60 DAYS	2/1/1998		207	1,242	1,242	1,242
Summary for 'PM' = S10S00110					**487**	**2,922**	**2,922**	**2,922**
PM S10S00116								
R: Mapsheet No. 1529 - R/W N/O Harratt : Mh #348 to #	0038/1529-0348/1529	90 DAYS	2/1/1998		264	1,056	1,056	1,056
R: Mapsheet No. 1529 - R/W N/O Harratt : Mh #348 to #	0348/1529-0349/1529	90 DAYS	2/1/1998		263	1,052	1,052	1,052
Summary for 'PM' = S10S00116					**527**	**2,108**	**2,108**	**2,108**
PM S10S00117								
R: Mapsheet No. 1529 - E/S Kings Rd. : Mh #321 to #323	0322/1529-0323/1529	180 DAYS	2/1/1998		325	650	650	650
R: Mapsheet No. 1529 - E/S Kings Rd. : Mh #321 to #323	0321/1529-0322/1529	180 DAYS	2/1/1998		323	646	646	646
Summary for 'PM' = S10S00117					**648**	**1,296**	**1,296**	**1,296**

C520

Periodics Report for the West Hollywood

2015 - 2017

DESCRIPTION	PIPE_LOCN	FREQUENC	START DAT	INACTIVE DATE	PIPE LENGTH	2015	2016	2017
PM S10S00118								
R: Mapsheet No. 1529 - Phyllis Street : Mh #11 to #14 (2S	0011/1529-0012/1529	120 DAYS	9/22/2001		173	519	519	519
R: Mapsheet No. 1529 - Phyllis Street : Mh #11 to #14 (2S	0012/1529-0014/1529	120 DAYS	9/22/2001		327	981	981	981
			Summary for 'PM' = S10S00118		**500**	**1,500**	**1,500**	**1,500**
PM S10S00119								
R: Mapsheet No. 1529 - Holloway Dr. : Mh #148 to #194	0157/1529-0354/1529	30 DAYS	5/4/2001		205	2,460	2,460	2,460
R: Mapsheet No. 1529 - Holloway Dr. : Mh #148 to #194	0148/1529-0149/1529	30 DAYS	5/4/2001		269	3,228	3,228	3,228
R: Mapsheet No. 1529 - Holloway Dr. : Mh #148 to #194	0198/1529-0199/1529	30 DAYS	5/4/2001		219	2,628	2,628	2,628
R: Mapsheet No. 1529 - Holloway Dr. : Mh #148 to #194	0197/1529-0198/1529	30 DAYS	5/4/2001		224	2,688	2,688	2,688
R: Mapsheet No. 1529 - Holloway Dr. : Mh #148 to #194	0149/1529-0354/1529	30 DAYS	5/4/2001		220	2,640	2,640	2,640
R: Mapsheet No. 1529 - Holloway Dr. : Mh #148 to #194	0157/1529-0355/1529	30 DAYS	5/4/2001		286	3,432	3,432	3,432
R: Mapsheet No. 1529 - Holloway Dr. : Mh #148 to #194	0199/1529-0355/1529	30 DAYS	5/4/2001		243	2,916	2,916	2,916
			Summary for 'PM' = S10S00119		**1,666**	**19,992**	**19,992**	**19,992**
PM S10S00123								
R: Mapsheet No. 1530 - S/S Beverly Bl;vd: Mh 118 to 122	0118/1530-0120/1530	90 DAYS	2/1/1998		300	1,200	1,200	1,200
R: Mapsheet No. 1530 - S/S Beverly Bl;vd: Mh 118 to 122	0120/1530-0122/1530	90 DAYS	2/1/1998		282	1,128	1,128	1,128
			Summary for 'PM' = S10S00123		**582**	**2,328**	**2,328**	**2,328**
PM S10S00511								
R: Mapsheet No. 1529 - Horn Avenue: Mh 86 to N/B 5 M	0083/1529-CITY/1529	60 DAYS	5/13/1998		155	930	930	930
R: Mapsheet No. 1529 - Horn Avenue: Mh 86 to N/B 5 M	0084/1529-0085/1529	60 DAYS	5/13/1998		121	726	726	726
R: Mapsheet No. 1529 - Horn Avenue: Mh 86 to N/B 5 M	0083/1529-0084/1529	60 DAYS	5/13/1998		101	606	606	606
R: Mapsheet No. 1529 - Horn Avenue: Mh 86 to N/B 5 M	0085/1529-0086/1529	60 DAYS	5/13/1998		80	480	480	480
			Summary for 'PM' = S10S00511		**457**	**2,742**	**2,742**	**2,742**

C521

Periodics Report for the West Hollywood

2015 - 2017

DESCRIPTION	PIPE_LOCN	FREQUENC	START DAT	INACTIVE DATE	PIPE LENGTH	2015	2016	2017
PM S10S00537								
R: Mapsheet No.1530-Ashcroft From MH 180 to MH 176	0177/1530-0178/1530	90 DAYS	1/20/1999		340	1,360	1,360	1,360
R: Mapsheet No.1530-Ashcroft From MH 180 to MH 176	0176/1530-0177/1530	90 DAYS	1/20/1999		188	752	752	752
R: Mapsheet No.1530-Ashcroft From MH 180 to MH 176	0179/1530-0180/1530	90 DAYS	1/20/1999		318	1,272	1,272	1,272
R: Mapsheet No.1530-Ashcroft From MH 180 to MH 176	0178/1530-0179/1530	90 DAYS	1/20/1999		350	1,400	1,400	1,400
			Summary for 'PM' = S10S00537		**1,196**	**4,784**	**4,784**	**4,784**
PM S10S00600								
R:Mapsheet No. 1583 Genesee Ave. Mh175 to 3rd Mh s	0175/1583-0176/1583	90 DAYS	3/5/2007		319	1,276	1,276	1,276
R:Mapsheet No. 1583 Genesee Ave. Mh175 to 3rd Mh s	0176/1583-0177/1583	90 DAYS	3/5/2007		336	1,344	1,344	1,344
R:Mapsheet No. 1583 Genesee Ave. Mh175 to 3rd Mh s	0177/1583-CITY/1583	90 DAYS	3/5/2007		381	1,524	1,524	1,524
			Summary for 'PM' = S10S00600		**1,036**	**4,144**	**4,144**	**4,144**
PM S10S00681								
R: Mapsheet No. 1529 Sunset Blvd.: Mh 216 to 215	0215/1529-0216/1529	30 DAYS	1/15/2002		239	2,868	2,868	2,868
			Summary for 'PM' = S10S00681		**239**	**2,868**	**2,868**	**2,868**
PM S10S00699								
R: Mapsheet No. 1530 - Norma Place: Mh 19 to 24	0019/1530-0020/1530	90 DAYS	9/16/2008		101	404	404	404
R: Mapsheet No. 1530 - Norma Place: Mh 19 to 24	0023/1530-0024/1530	90 DAYS	9/16/2008		253	1,012	1,012	1,012
R: Mapsheet No. 1530 - Norma Place: Mh 19 to 24	0020/1530-0021/1530	90 DAYS	9/16/2008		180	404	404	404
R: Mapsheet No. 1530 - Norma Place: Mh 19 to 24	0022/1530-0023/1530	90 DAYS	9/16/2008		350	1,400	1,400	1,400
R: Mapsheet No. 1530 - Norma Place: Mh 19 to 24	0021/1530-0022/1530	90 DAYS	9/16/2008		259	1,036	1,036	1,036
			Summary for 'PM' = S10S00699		**1,143**	**4,256**	**4,256**	**4,256**
PM S10S00701								
R: Mapsheet No. 1530 - Kings Road: Mh 357 to 353	0356/1530-0357/1530	90 DAYS	4/17/2003		43	172	172	172
R: Mapsheet No. 1530 - Kings Road: Mh 357 to 353	0354/1530-0355/1530	90 DAYS	4/17/2003		320	1,280	1,280	1,280
R: Mapsheet No. 1530 - Kings Road: Mh 357 to 353	0353/1530-0354/1530	90 DAYS	4/17/2003		329	1,316	1,316	1,316
R: Mapsheet No. 1530 - Kings Road: Mh 357 to 353	0355/1530-0356/1530	90 DAYS	4/17/2003		313	1,252	1,252	1,252
			Summary for 'PM' = S10S00701		**1,005**	**4,020**	**4,020**	**4,020**

C522

Periodics Report for the West Hollywood

2015 - 2017

DESCRIPTION	PIPE_LOCN	FREQUENC	START DAT	INACTIVE DATE	PIPE LENGTH	2015	2016	2017
PM S10S00723								
R: Mapsheet No. 1529 - Sunset Blvd: Mh 91 to 110	0091/1529-0110/1529	90 DAYS	12/15/2003		111	444	444	444
Summary for 'PM' = S10S00723					**111**	**444**	**444**	**444**
PM S10S00739								
R: Mapsheet No. 1583 - Crescent Heights Blvd: Mh 30 to 3	0032/1583-0033/1583	90 DAYS	7/22/2009		330	1,344	1,344	1,344
R: Mapsheet No. 1583 - Crescent Heights Blvd: Mh 30 to 3	0030/1583-0032/1583	90 DAYS	7/22/2009		336	1,344	1,344	1,344
Summary for 'PM' = S10S00739					**666**	**2,688**	**2,688**	**2,688**
PM S10S00997								
R: Mapsheet No. 1583 - Spaulding Ave Mh 180 to Mh	0180/1583-CITY/1583	90 DAYS	12/26/2007		278	1,344	1,344	1,344
Summary for 'PM' = S10S00997					**278**	**1,344**	**1,344**	**1,344**
PM S10S01001								
R: Mapsheet No. 1583 - Fuller Ave Mh 136 to Mh 135 -	0135/1583-0136/1583	90 DAYS	7/2/2009		274	1,096	1,096	1,096
Summary for 'PM' = S10S01001					**274**	**1,096**	**1,096**	**1,096**
Total Pipe Length (ft):					**32,907 (6.23 miles)**			
Grand Total (ft):						**167,382**	**166,347**	**166,347**
Grand Total (mile):						**31.70**	**31.51**	**31.51**
Sewers (count):						**145**	**145**	**145**

C523

Periodics Report for the Westlake Village

2015 - 2017

DESCRIPTION	PIPE_LOCN	FREQUENC	START DAT	INACTIVE DATE	PIPE LENGTH	2015	2016	2017
PM S09N00445								
H: Mapsheet No. 1043 - Beaucroft Ct : MH #400 to #403	0401/1043-0402/1043	30 DAYS	7/1/2011		373	4,476	4,476	4,476
H: Mapsheet No. 1043 - Beaucroft Ct : MH #400 to #403	0402/1043-0403/1043	30 DAYS	7/1/2011		298	3,576	3,576	3,576
H: Mapsheet No. 1043 - Beaucroft Ct : MH #400 to #403	0400/1043-0401/1043	30 DAYS	7/1/2011		255	3,060	3,060	3,060
			Summary for 'PM' = S09N00445		**926**	**11,112**	**11,112**	**11,112**
PM S09S00001								
H: Mapsheet No. 1042 - Lakeview Canyon Rd : MH #63 to	0063/1042-0064/1042	60 DAYS	3/22/2001		193	1,158	1,158	1,158
H: Mapsheet No. 1042 - Lakeview Canyon Rd : MH #63 to	0372/1043-0065/1042	60 DAYS	3/22/2001		311	1,866	1,866	1,866
H: Mapsheet No. 1042 - Lakeview Canyon Rd : MH #63 to	0064/1042-0065/1042	60 DAYS	3/22/2001		332	1,992	1,992	1,992
			Summary for 'PM' = S09S00001		**836**	**5,016**	**5,016**	**5,016**
PM S09S00002								
H: Mapsheet No. 1043 - Royal Glen Road : MH #376 to #3	0386/1043-0387/1043	120 DAYS	8/23/2001		116	348	348	348
H: Mapsheet No. 1043 - Royal Glen Road : MH #376 to #3	0383/1043-0384/1043	120 DAYS	8/23/2001		120	360	360	360
H: Mapsheet No. 1043 - Royal Glen Road : MH #376 to #3	0381/1043-0382/1043	120 DAYS	8/23/2001		248	744	744	744
H: Mapsheet No. 1043 - Royal Glen Road : MH #376 to #3	0384/1043-0385/1043	120 DAYS	8/23/2001		138	414	414	414
H: Mapsheet No. 1043 - Royal Glen Road : MH #376 to #3	0385/1043-0386/1043	120 DAYS	8/23/2001		134	402	402	402
H: Mapsheet No. 1043 - Royal Glen Road : MH #376 to #3	0377/1043-0378/1043	120 DAYS	8/23/2001		262	786	786	786
H: Mapsheet No. 1043 - Royal Glen Road : MH #376 to #3	0376/1043-0377/1043	120 DAYS	8/23/2001		111	333	333	333
H: Mapsheet No. 1043 - Royal Glen Road : MH #376 to #3	0387/1043-0388/1043	120 DAYS	8/23/2001		85	255	255	255
H: Mapsheet No. 1043 - Royal Glen Road : MH #376 to #3	0380/1043-0381/1043	120 DAYS	8/23/2001		51	870	870	870
H: Mapsheet No. 1043 - Royal Glen Road : MH #376 to #3	0378/1043-0379/1043	120 DAYS	8/23/2001		306	918	918	918
H: Mapsheet No. 1043 - Royal Glen Road : MH #376 to #3	0382/1043-0383/1043	120 DAYS	8/23/2001		329	987	987	987
H: Mapsheet No. 1043 - Royal Glen Road : MH #376 to #3	0379/1043-0380/1043	120 DAYS	8/23/2001		290	870	870	870
			Summary for 'PM' = S09S00002		**2,190**	**7,287**	**7,287**	**7,287**

C524

Periodics Report for the Westlake Village

2015 - 2017

DESCRIPTION	PIPE_LOCN	FREQUENC	START DAT	INACTIVE DATE	PIPE LENGTH	2015	2016	2017
PM S09S00615								
H: Mapsheet No. 1043 - Allenby St : MH #378 to #370 (3	0370/1043-0374/1043	120 DAYS	8/23/2001		320	960	960	960
H: Mapsheet No. 1043 - Allenby St : MH #378 to #370 (3	0374/1043-0378/1043	120 DAYS	8/23/2001		99	297	297	297
			Summary for 'PM' = S09S00615		**419**	**1,257**	**1,257**	**1,257**
PM S09S00715								
H: Mapsheet No. 1043 - Wolsey Court : MH #371 to #373	0372/1043-0373/1043	120 DAYS	8/23/2001		313	939	939	939
H: Mapsheet No. 1043 - Wolsey Court : MH #371 to #373	0371/1043-0372/1043	120 DAYS	8/23/2001		42	126	126	126
			Summary for 'PM' = S09S00715		**355**	**1,065**	**1,065**	**1,065**
PM S09S00722								
H: Mapsheet No. 1043 - R/w N/o Agoura Road : MH #201	0202/1043-0203/1043	90 DAYS	9/13/2001		320	1,280	1,280	1,280
H: Mapsheet No. 1043 - R/w N/o Agoura Road : MH #201	0201/1043-0202/1043	90 DAYS	9/13/2001		332	1,328	1,328	1,328
			Summary for 'PM' = S09S00722		**652**	**2,608**	**2,608**	**2,608**
PM S09S00728								
H: Mapsheet No. 1043 - R/w N/o Agoura Rd: MH #457 to	0457/1043-0458/1043	120 DAYS	6/26/2002		300	900	900	900
H: Mapsheet No. 1043 - R/w N/o Agoura Rd: MH #457 to	0458/1043-0061/1042	120 DAYS	6/26/2002		348	1,044	1,044	1,044
H: Mapsheet No. 1043 - R/w N/o Agoura Rd: MH #457 to	0061/1042-0062/1042	120 DAYS	6/26/2002		318	954	954	954
			Summary for 'PM' = S09S00728		**966**	**2,898**	**2,898**	**2,898**
PM S09S00802								
Root-saw: Mapsheet No. 1043 - Brigantine Circle : MH #41	0040/1043-0041/1043	90 DAYS	8/10/2004		288	1,152	1,152	1,152
			Summary for 'PM' = S09S00802		**288**	**1,152**	**1,152**	**1,152**
PM S10N00218								
R: Mapsheet No. 1024 - Twin Lake Ridge : MH #16 to #17	0016/1024-0017/1024	90 DAYS	9/21/2011		215	860	860	860
			Summary for 'PM' = S10N00218		**215**	**860**	**860**	**860**

C525

Periodics Report for the Westlake Village

2015 - 2017

DESCRIPTION	PIPE_LOCN	FREQUENC	START DAT	INACTIVE DATE	PIPE LENGTH	2015	2016	2017
PM S10N00219								
R: Mapsheet No.1042 - Lakeview Cyn Rd : MH #63 to C-10	0063/1042-0064/1042	60 DAYS	3/22/2001		193	1,158	1,158	1,158
R: Mapsheet No.1042 - Lakeview Cyn Rd : MH #63 to C-10	0064/1042-0065/1042	60 DAYS	3/22/2001		332	1,992	1,992	1,992
R: Mapsheet No.1042 - Lakeview Cyn Rd : MH #63 to C-10	0372/1043-0065/1042	60 DAYS	3/22/2001		311	1,866	1,866	1,866
			Summary for 'PM' = S10N00219		**836**	**5,016**	**5,016**	**5,016**
PM S10N00403								
RODDER PERIODIC: C-1043, R/W E/O RUSTIC OAKS, FRO	0223/1043-0224/1043	60 DAYS	8/21/2011		320	1,920	1,920	1,920
			Summary for 'PM' = S10N00403		**320**	**1,920**	**1,920**	**1,920**
PM S10N00453								
RODDER PERIODIC(OVERFLOW): C-1042, LINDERO CYN	0023/1042-0024/1042	60 DAYS	2/25/2014		322	1,932	1,932	1,932
RODDER PERIODIC(OVERFLOW): C-1042, LINDERO CYN	0024/1042-0025/1042	60 DAYS	2/25/2014		189	1,134	1,134	1,134
			Summary for 'PM' = S10N00453		**511**	**3,066**	**3,066**	**3,066**
PM S10N00455								
R: Mapsheet No. 1024 - Twin Lake Ridge : MH #17 to C-1	0015/1024-0016/1024	60 DAYS	2/25/2014		207	1,242	1,242	1,242
R: Mapsheet No. 1024 - Twin Lake Ridge : MH #17 to C-1	0014/1024-0015/1024	60 DAYS	2/25/2014		283	1,698	1,698	1,698
R: Mapsheet No. 1024 - Twin Lake Ridge : MH #17 to C-1	0016/1024-0017/1024	60 DAYS	2/25/2014		215	1,290	1,290	1,290
R: Mapsheet No. 1024 - Twin Lake Ridge : MH #17 to C-1	0048/1043-0049/1043	60 DAYS	2/25/2014		197	1,182	1,182	1,182
R: Mapsheet No. 1024 - Twin Lake Ridge : MH #17 to C-1	0048/1043-0014/1024	60 DAYS	2/25/2014		310	1,860	1,860	1,860
			Summary for 'PM' = S10N00455		**1,212**	**7,272**	**7,272**	**7,272**
PM S10S00009								
R: Mapsheet No. 1043 - Village Brooks : MH #390 to #391	0390/1043-0391/1043	120 DAYS	12/14/2002		279	837	837	837
			Summary for 'PM' = S10S00009		**279**	**837**	**837**	**837**

C526

Periodics Report for the Westlake Village

2015 - 2017

DESCRIPTION	PIPE_LOCN	FREQUENC	START DAT	INACTIVE DATE	PIPE LENGTH	2015	2016	2017
PM S10S00507								
R: Mapsheet No. 1042 - R/w N/o Colinas : MH #17 to #12	0016/1042-0017/1042	90 DAYS	5/11/1998		345	1,380	1,380	1,380
R: Mapsheet No. 1042 - R/w N/o Colinas : MH #17 to #12	0012/1042-0015/1042	90 DAYS	5/11/1998		301	1,204	1,204	1,204
R: Mapsheet No. 1042 - R/w N/o Colinas : MH #17 to #12	0015/1042-0016/1042	90 DAYS	5/11/1998		330	1,320	1,320	1,320
			Summary for 'PM' = S10S00507		**976**	**3,904**	**3,904**	**3,904**
PM S10S00643								
R: Mapsheet No.1024 - Grandoak : MH #117 to #116 (2 M	0116/1024-0117/1024	120 DAYS	9/16/2000		302	906	906	906
			Summary for 'PM' = S10S00643		**302**	**906**	**906**	**906**
PM S10S00688								
R: Mapsheet No. 1043 - R/w N/o Agoura Rd: MH #201 to	0202/1043-0203/1043	120 DAYS	9/13/2001		320	960	960	960
R: Mapsheet No. 1043 - R/w N/o Agoura Rd: MH #201 to	0201/1043-0202/1043	120 DAYS	9/13/2001		332	996	996	996
			Summary for 'PM' = S10S00688		**652**	**1,956**	**1,956**	**1,956**
				Total Pipe Length (ft):	**11,935 (2.26 miles)**			
				Grand Total (ft):		**58,132**	**58,132**	**58,132**
				Grand Total (mile):		**11.01**	**11.01**	**11.01**
				Sewers (count):		**47**	**47**	**47**

C527

ENCLOSURE D

Map of Hot Spots/Periodics

Maintenance Map
Periodics
City of Agoura Hills

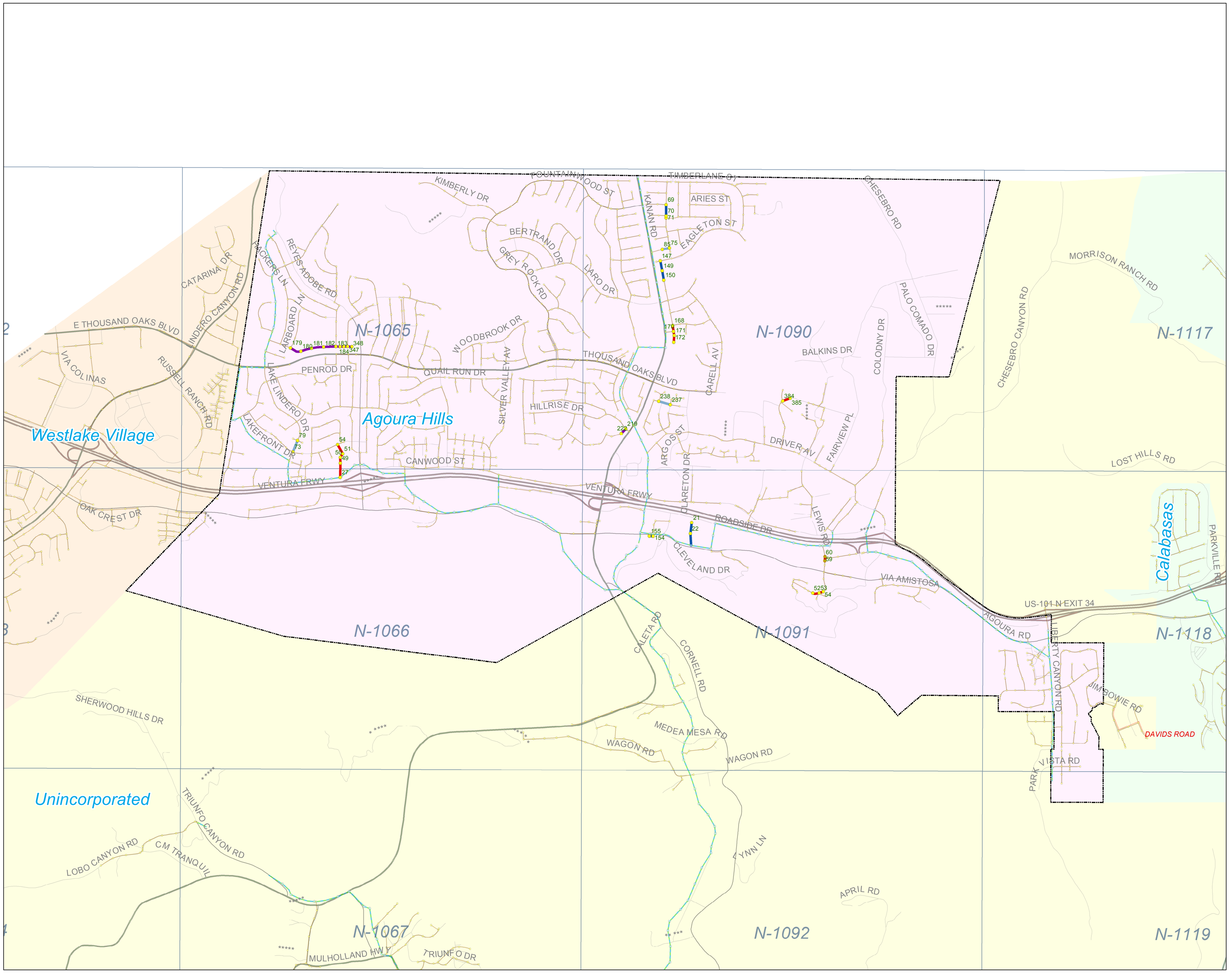

0 0.2 0.4 0.6 0.8
Miles

Legend

Periodics
- 30 DAYS
- 60 DAYS
- 90 DAYS
- 120 DAYS

SMD Manholes
- Standard
- DROP
- Shallow
- Trap
- Siphon
- Pump Station
- SMD Trunk MH

SMD Sewers
- Gravity Sewers
- Force Mains
- Siphons
- SMD Trunks
- SMD Operations Maps

City
- 1
- 2
- 3
- 4
- 5
- 6
- 9

As of: December 2017 v1

D1

Maintenance Map
Periodics

Unincorporated County Area
CSMD Aneta Zone
City Hyperian

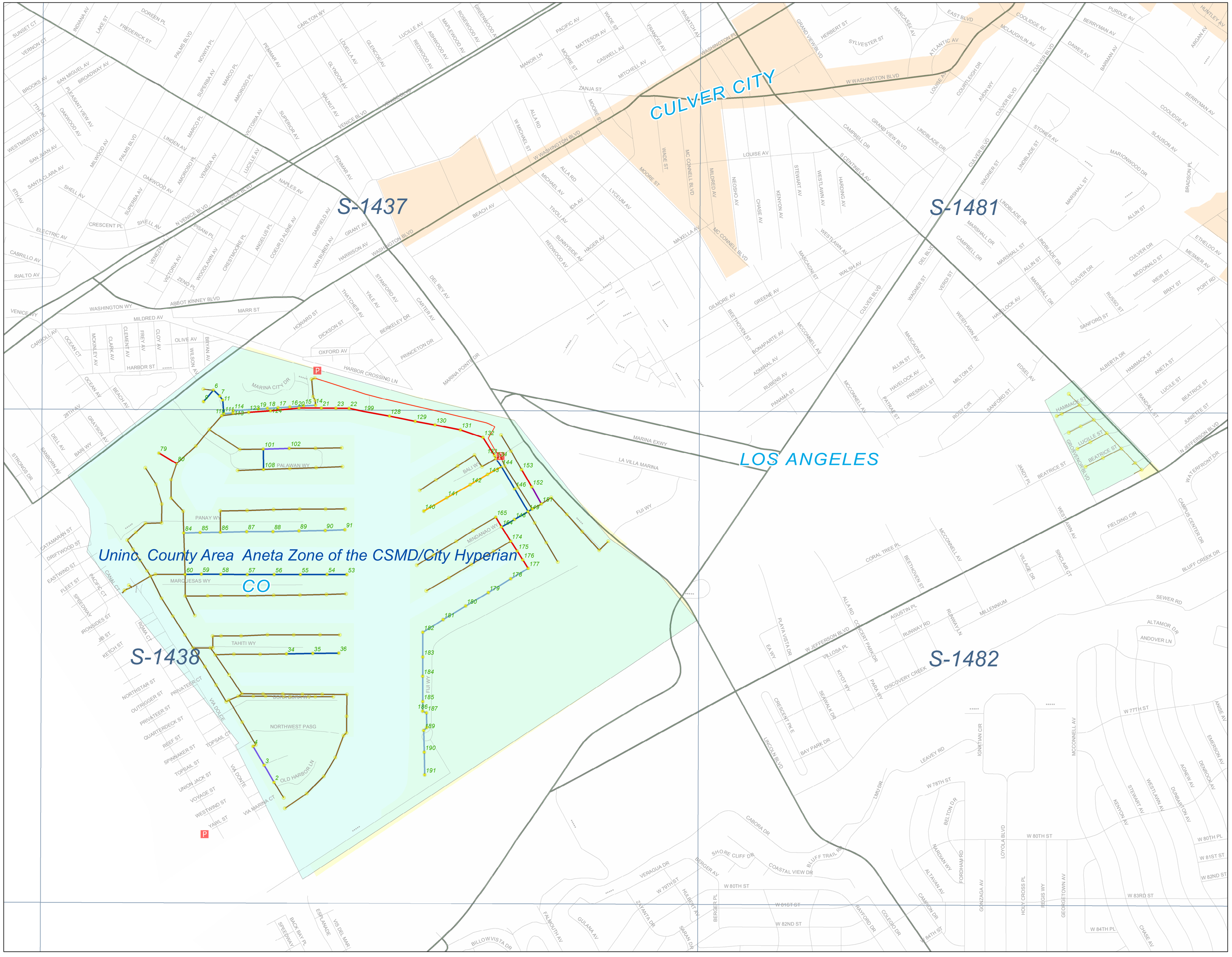

PUBLIC WORKS

N

0 500 1,000 1,500 2,000
Feet

Legend

Periodics
- 30 DAYS
- 60 DAYS
- 90 DAYS
- 120 DAYS
- 150 DAYS
- 180 DAYS

SMD Manholes
- Standard
- DROP
- Shallow
- Trap
- Siphon
- SMD Pump Stations
- SMD Trunk MH

SMD Sewers
- Gravity Sewers
- Force Mains
- Siphons
- SMD Trunks
- SMD Operations Maps

SSMP
- Malibu Mesa Zone of the CSMD
- Malibu Zone of the CSMD
- Trancas Zone of the CSMD
- Uninc. County Area Aneta Zone of the CSMD/City Hyperian
- Uninc. County Area CSMD North/County Sanitation District
- Uninc. County Area CSMD South/County Sanitation District
- Uninc. County Area CSMD-NW/County Sanitation District
- Uninc. County Area CSMD/Las Virgenes Tapia
- Uninc. County Area Lake Hughe Zone of the CSMD

City
- 1
- 2
- 3
- 4
- 5
- 6
- 9

D2

As of December 2017 v1

Maintenance Map
Periodics
City of Artesia

0 0.1 0.2 0.3 0.4
Miles

Legend

Periodics
- 60 DAYS
- 90 DAYS
- 120 DAYS
- 150 DAYS
- 180 DAYS

SMD Manholes
- Standard
- DROP
- Shallow
- Trap
- Siphon
- Pump Station
- SMD Trunk MH

SMD Sewers
- Gravity Sewers
- Force Mains
- Siphons
- SMD Trunks
- SMD Operations Maps

City
- 1
- 2
- 3
- 4
- 5
- 6
- 9

As of: December 2017 v1

D3

Maintenance Map
Periodics
City of Baldwin Park

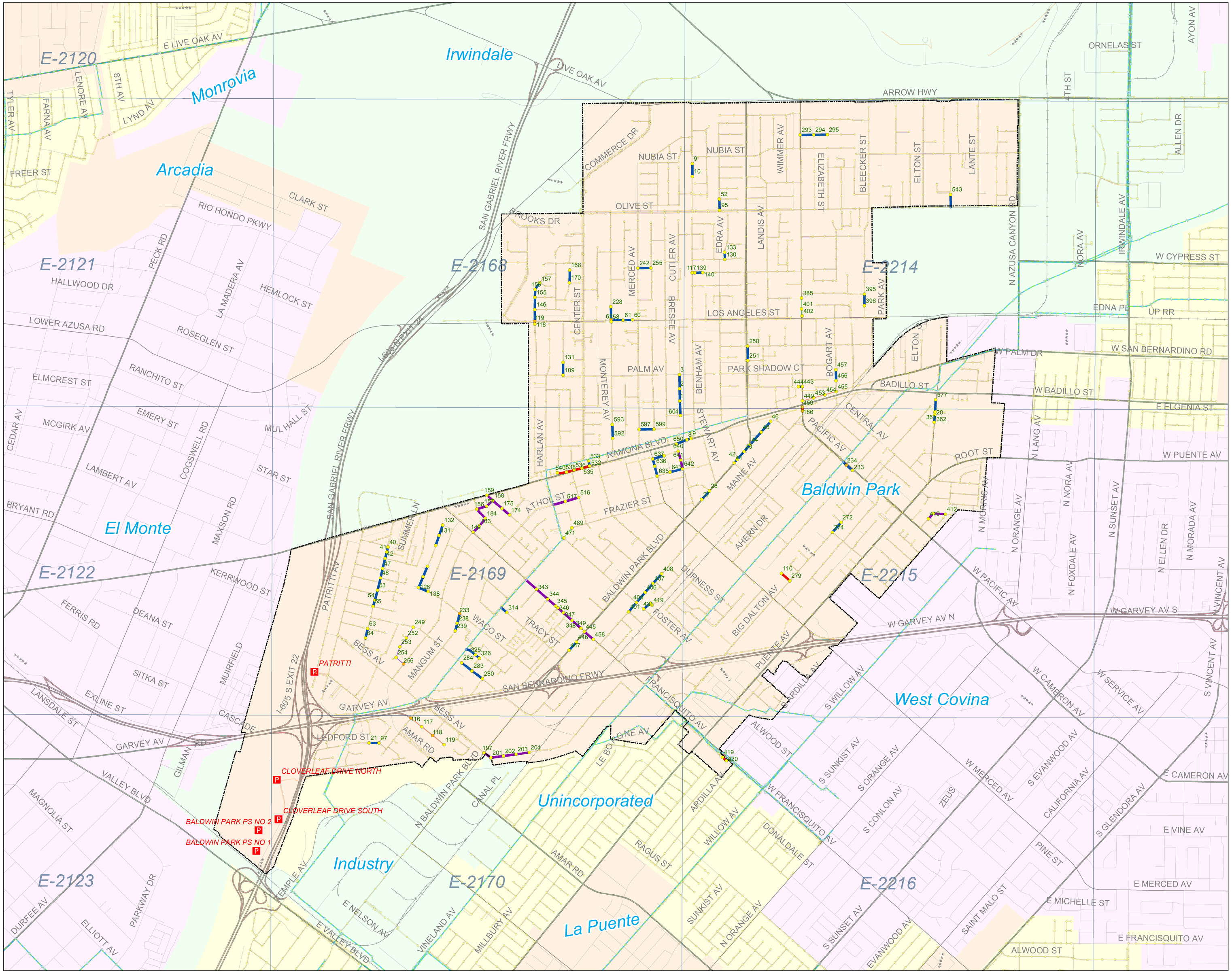

0 0.2 0.4 0.6 0.8
Miles

Legend

Periodics
- 18 MONTHS
- 180 DAYS
- 150 DAYS
- 60 DAYS
- 90 DAYS
- 120 DAYS

SMD Manholes
- Standard
- DROP
- Shallow
- Trap
- Siphon
- Pump Station
- SMD Trunk MH

SMD Sewers
- Gravity Sewers
- Force Mains
- Siphons
- SMD Trunks
- SMD Operations Maps

City
- 1
- 2
- 3
- 4
- 5
- 6
- 9

As of: December 2017 v1

D4

Maintenance Map
Periodics
City of Bell Gardens

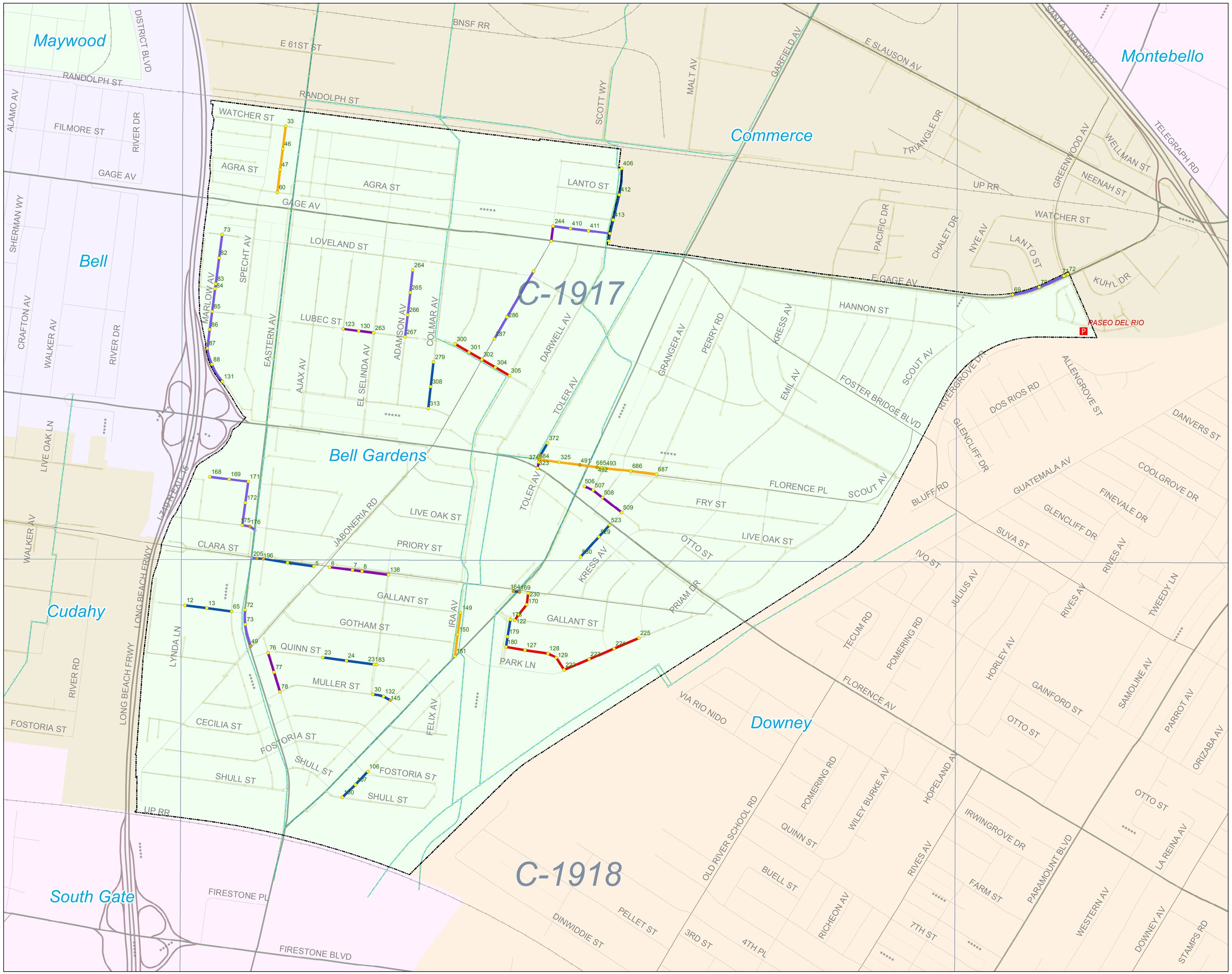

Legend

Periodics
- 60 DAYS
- 90 DAYS
- 120 DAYS
- 150 DAYS
- 180 DAYS

SMD Manholes
- Standard
- DROP
- Shallow
- Trap
- Siphon
- Pump Station
- SMD Trunk MH

SMD Sewers
- Gravity Sewers
- Force Mains
- Siphons
- SMD Trunks
- SMD Operations Maps

City
- 1
- 2
- 3
- 4
- 5
- 6
- 9

0 0.1 0.2 0.3 0.4
Miles

As of: December 2017 v1

D5

Maintenance Map
Periodics
City of Bellflower

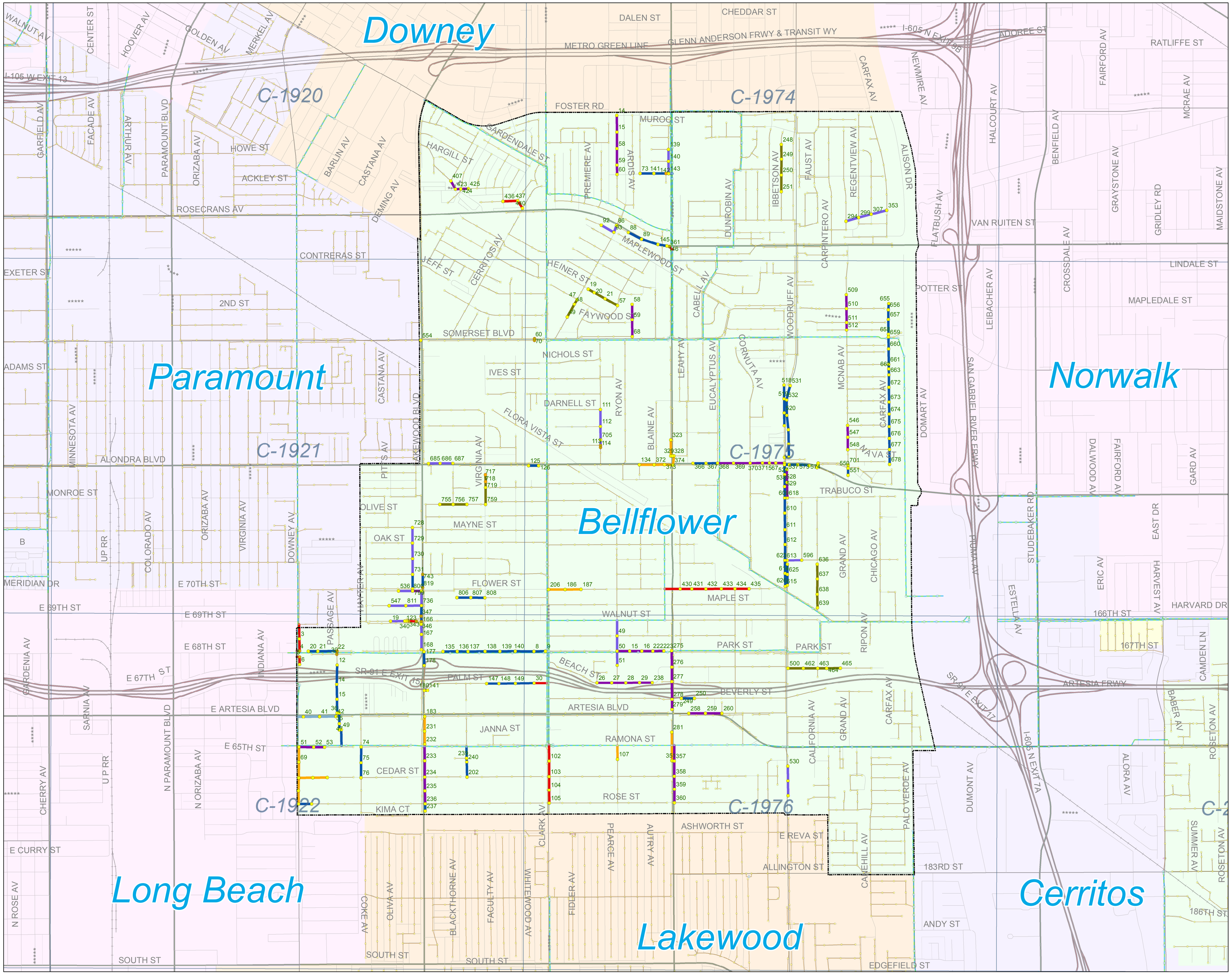

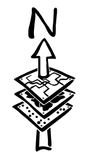

Legend

Periodics

- 30 DAYS
- 60 DAYS
- 90 DAYS
- 120 DAYS
- 150 DAYS
- 180 DAYS
- 18 MONTHS

SMD Manholes

- Standard
- DROP
- Shallow
- Trap
- Siphon
- Pump Station
- SMD Trunk MH

SMD Sewers

- Gravity Sewers
- Force Mains
- Siphons
- SMD Trunks
- SMD Operations Maps

City

- 1
- 2
- 3
- 4
- 5
- 6
- 9

As of: December 2017 v1

D6

Maintenance Map
Periodics
City of Bradbury

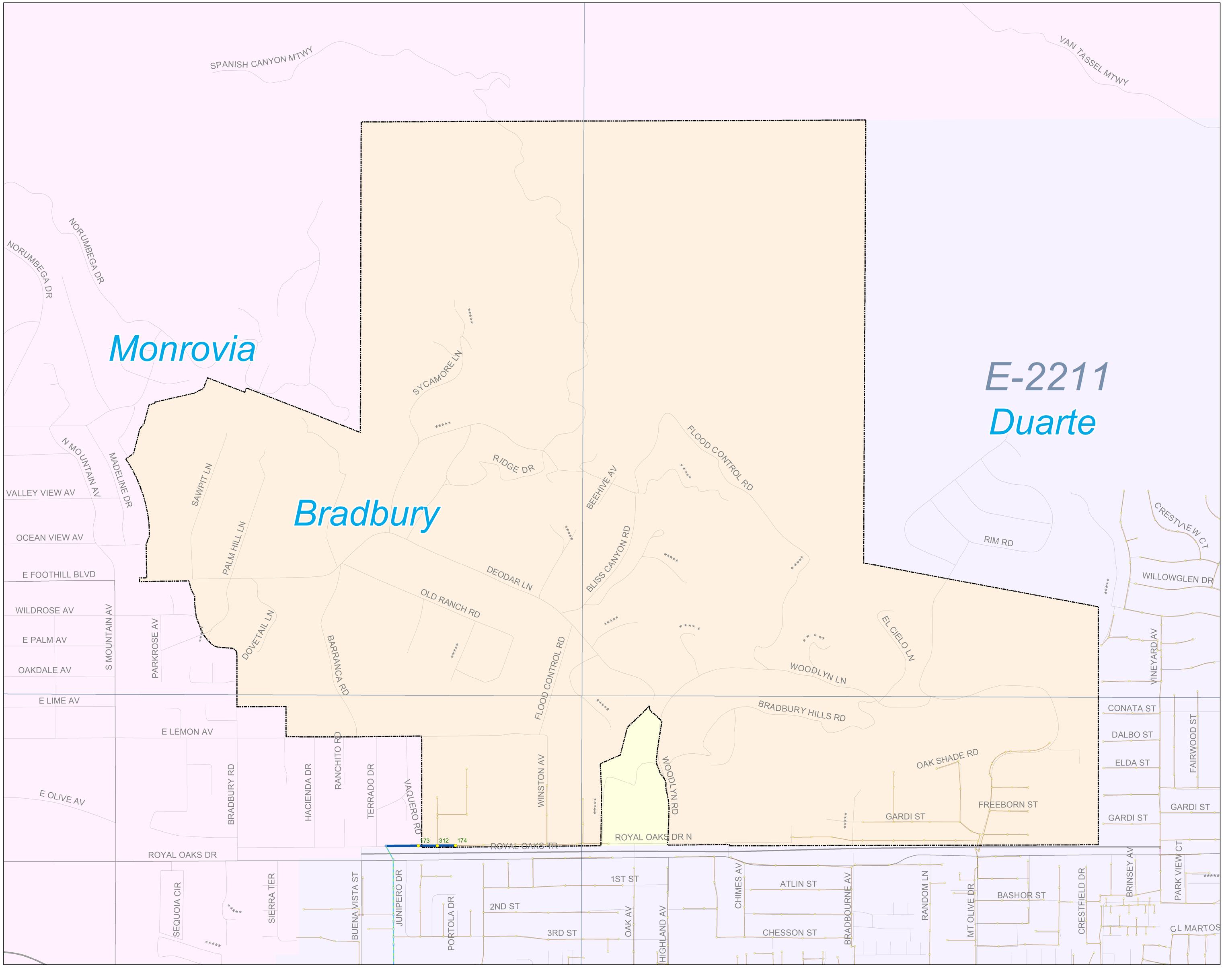

0 0.09 0.18 0.27 0.36
Miles

Legend

Periodics
- 90 DAYS

SMD Manholes
- Standard
- DROP
- Shallow
- Trap
- Siphon
- Pump Station
- SMD Trunk MH

SMD Sewers
- Gravity Sewers
- Force Mains
- Siphons
- SMD Trunks
- SMD Operations Maps

City
- 1
- 2
- 3
- 4
- 5
- 6
- 9

As of: December 2017 v1

Maintenance Map
Periodics
City of Carson

0 0.35 0.7 1.05 1.4
Miles

Compton
Carson
Torrance
Unincorporated
Long Beach
Los Angeles

Legend

Periodics
- 90 DAYS

SMD Manholes
- Standard
- DROP
- Shallow
- Trap
- Siphon
- Pump Station
- SMD Trunk MH

SMD Sewers
- Gravity Sewers
- Force Mains
- Siphons
- SMD Trunks
- SMD Operations Maps

City
- 1
- 2
- 3
- 4
- 5
- 6
- 9

As of: December 2017 v1

D8

Maintenance Map
Periodics
City of Commerce

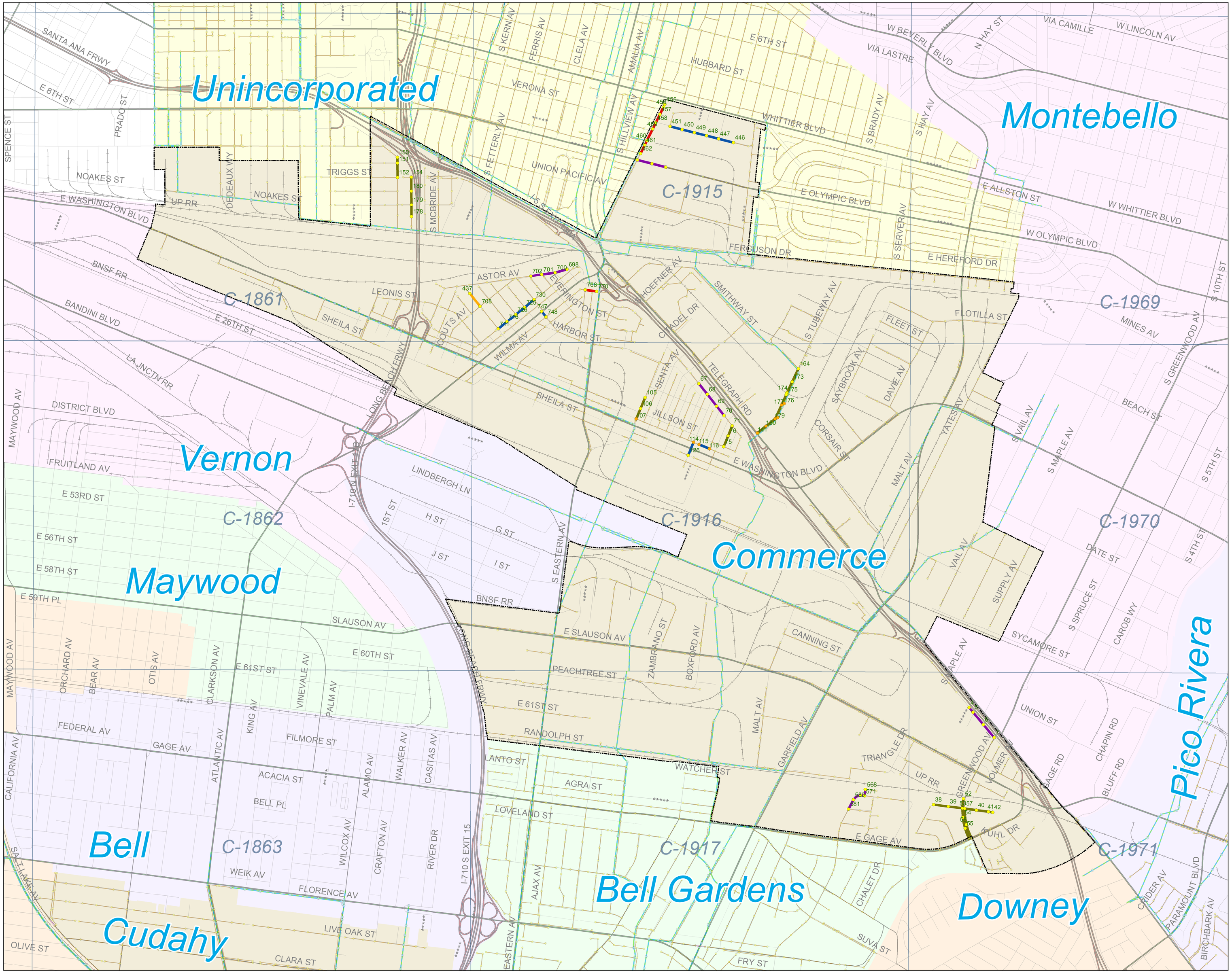

Legend

Periodics
- 60 DAYS
- 90 DAYS
- 120 DAYS
- 180 DAYS
- 18 MONTHS

SMD Manholes
- Standard
- DROP
- Shallow
- Trap
- Siphon
- Pump Station
- SMD Trunk MH

SMD Sewers
- Gravity Sewers
- Force Mains
- Siphons
- SMD Trunks
- SMD Operations Maps

City
- 1
- 2
- 3
- 4
- 5
- 6
- 9

As of: December 2017 v1

Maintenance Map
Periodics
City of Cudahy

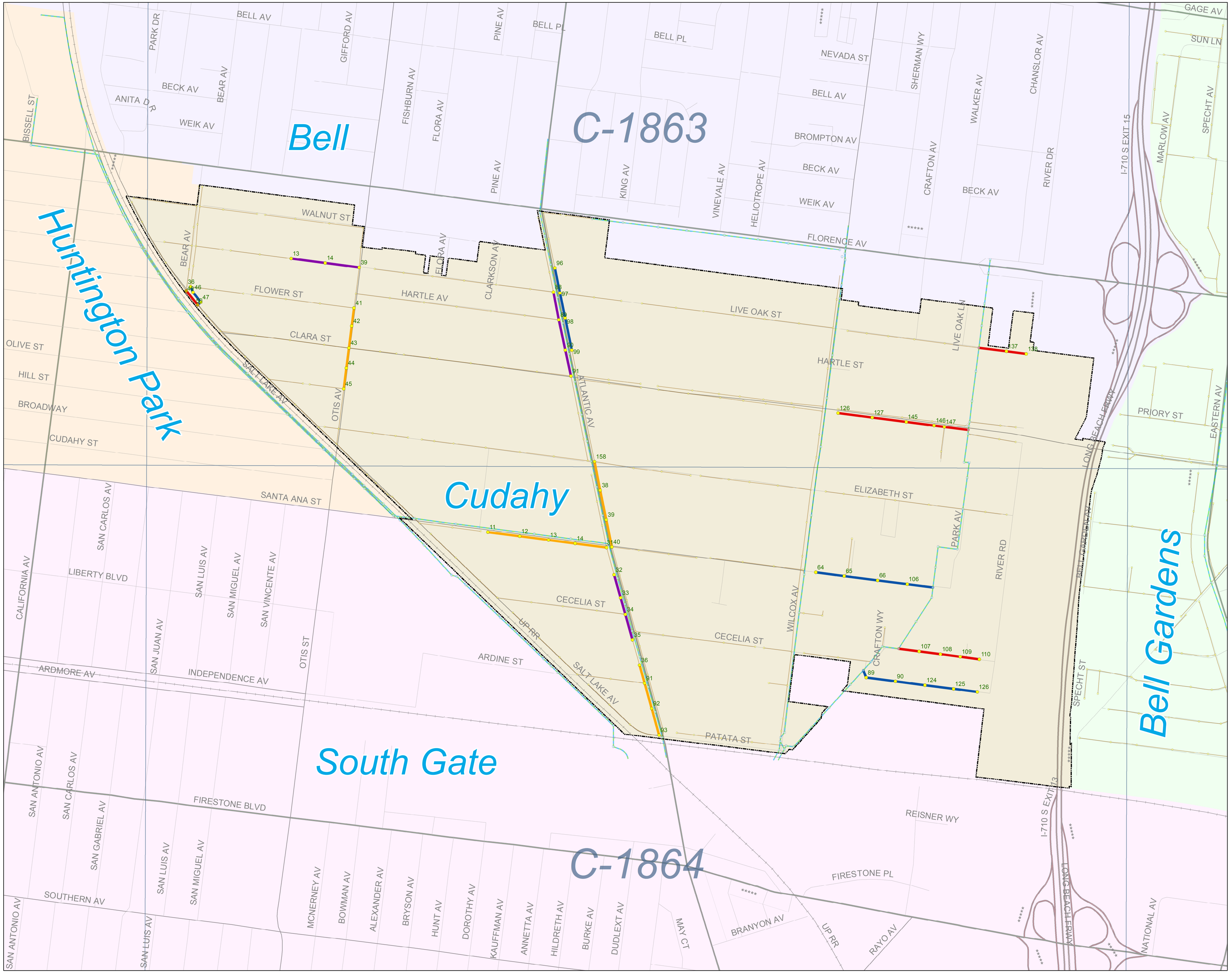

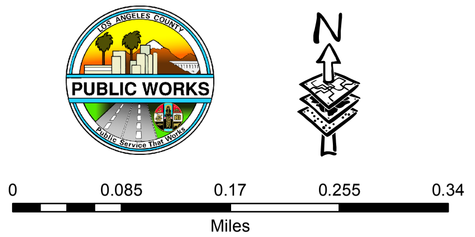

Legend

Periodics
- 60 DAYS
- 90 DAYS
- 120 DAYS
- 180 DAYS

SMD Manholes
- Standard
- DROP
- Shallow
- Trap
- Siphon
- Pump Station
- SMD Trunk MH

SMD Sewers
- Gravity Sewers
- Force Mains
- Siphons
- SMD Trunks
- SMD Operations Maps

City
- 1
- 2
- 3
- 4
- 5
- 6
- 9

As of: December 2017 v1

Maintenance Map
Periodics
City of Diamond Bar

0 0.3 0.6 0.9 1.2
Miles

Legend

Periodics
- 30 DAYS
- 60 DAYS
- 90 DAYS
- 120 DAYS
- 150 DAYS
- 180 DAYS
- 18 MONTHS

SMD Manholes
- Standard
- DROP
- Shallow
- Trap
- Siphon
- Pump Station
- SMD Trunk MH

SMD Sewers
- Gravity Sewers
- Force Mains
- Siphons
- SMD Trunks
- SMD Operations Maps

City
- 1
- 2
- 3
- 4
- 5
- 6
- 9

As of: December 2017 v1

D11

Maintenance Map
Periodics
City of Duarte

0 0.3 0.6 0.9 1.2
Miles

Legend

Periodics
- 30 DAYS
- 60 DAYS
- 90 DAYS
- 120 DAYS
- 150 DAYS
- 180 DAYS
- 18 MONTHS

SMD Manholes
- Standard
- DROP
- Shallow
- Trap
- Siphon
- Pump Station
- SMD Trunk MH

SMD Sewers
- Gravity Sewers
- Force Mains
- Siphons
- SMD Trunks
- SMD Operations Maps

City
- 1
- 2
- 3
- 4
- 5
- 6
- 9

As of: December 2017 v1

D12

Maintenance Map
Periodics
City of Glendora

0 0.3 0.6 0.9 1.2
Miles

Legend

Periodics
- 30 DAYS
- 60 DAYS
- 90 DAYS
- 120 DAYS
- 150 DAYS
- 180 DAYS
- 18 MONTHS

SMD Manholes
- Standard
- DROP
- Shallow
- Trap
- Siphon
- Pump Station
- SMD Trunk MH

SMD Sewers
- Gravity Sewers
- Force Mains
- Siphons
- SMD Trunks
- SMD Operations Maps

City
- 1
- 2
- 3
- 4
- 5
- 6
- 9

As of: December 2017 v1

Maintenance Map
Periodics
City of Hawaiian Gardens

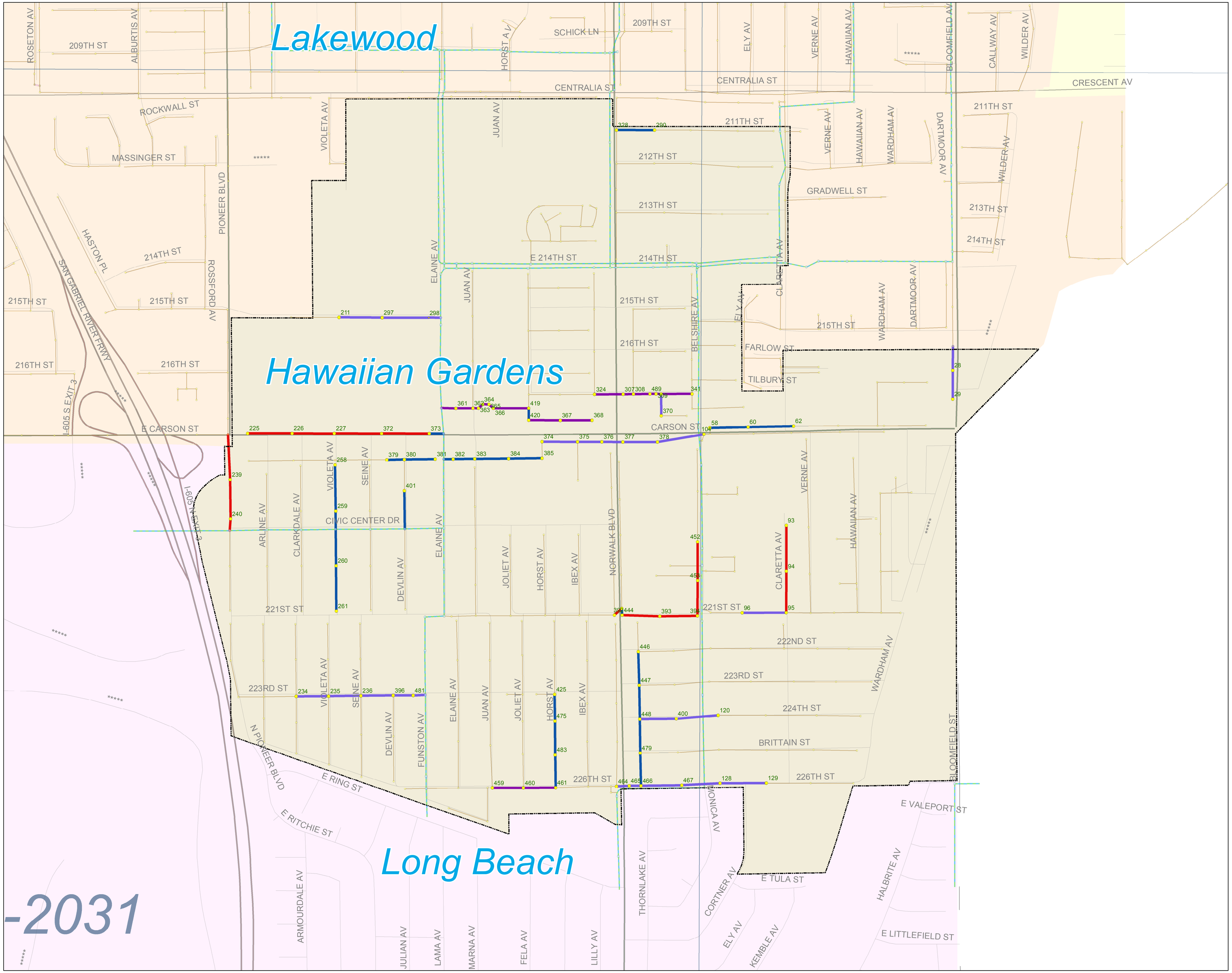

Legend

Periodics
- 60 DAYS
- 90 DAYS
- 120 DAYS
- 150 DAYS

SMD Manholes
- Standard
- DROP
- Shallow
- Trap
- Siphon
- Pump Station
- SMD Trunk MH

SMD Sewers
- Gravity Sewers
- Force Mains
- Siphons
- SMD Trunks
- SMD Operations Maps

City
- 1
- 2
- 3
- 4
- 5
- 6
- 9

As of: December 2017 v1

Maintenance Map
Periodics
City of Hidden Hills

0 0.1 0.2 0.3 0.4
Miles

Legend

Periodics
- 30 DAYS
- 60 DAYS
- 90 DAYS
- 120 DAYS

SMD Manholes
- Standard
- DROP
- Shallow
- Trap
- Siphon
- Pump Station
- SMD Trunk MH

SMD Sewers
- Gravity Sewers
- Force Mains
- Siphons
- SMD Trunks
- SMD Operations Maps

City
- 1
- 2
- 3
- 4
- 5
- 6
- 9

As of: December 2017 v1

D15

Maintenance Map
Periodics
City of Industry

0 0.6 1.2 1.8 2.4
Miles

Legend

Periodics
- 30 DAYS
- 60 DAYS
- 90 DAYS
- 120 DAYS

SMD Manholes
- Standard
- DROP
- Shallow
- Trap
- Siphon
- Pump Station
- SMD Trunk MH

SMD Sewers
- Gravity Sewers
- Force Mains
- Siphons
- SMD Trunks
- SMD Operations Maps

City
- 1
- 2
- 3
- 4
- 5
- 6
- 9

As of: December 2017 v1

D16

Maintenance Map
Periodics
City of La Canada Flintridge

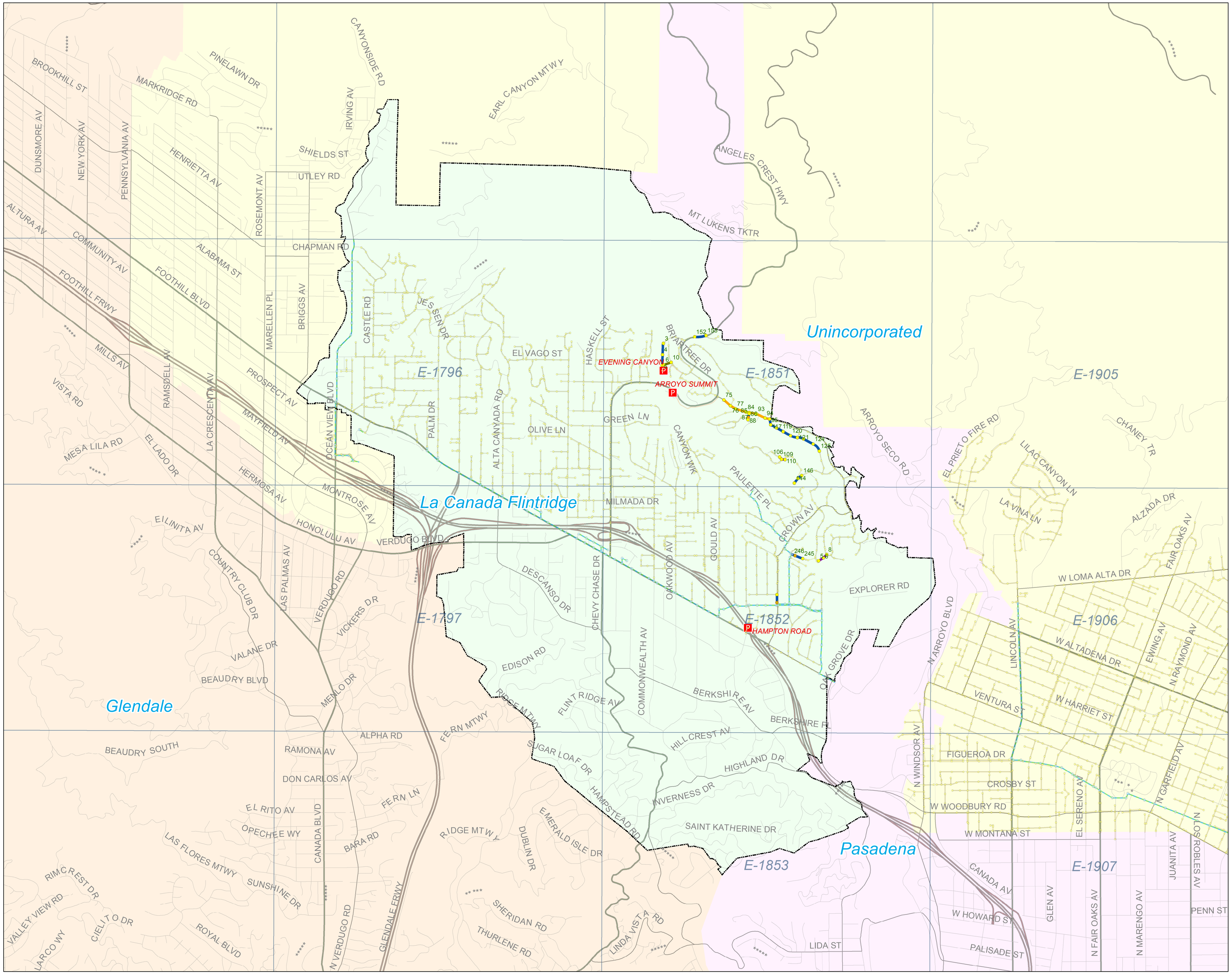

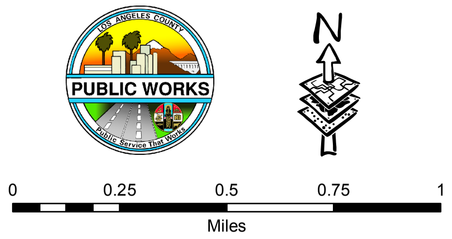

Legend

Periodics
- 90 DAYS
- 120 DAYS
- 180 DAYS
- 18 MONTHS

SMD Manholes
- Standard
- DROP
- Shallow
- Trap
- Siphon
- Pump Station
- SMD Trunk MH

SMD Sewers
- Gravity Sewers
- Force Mains
- Siphons
- SMD Trunks
- SMD Operations Maps

City
- 1
- 2
- 3
- 4
- 5
- 6
- 9

As of: December 2017 v1

Maintenance Map
Periodics
City of La Mirada

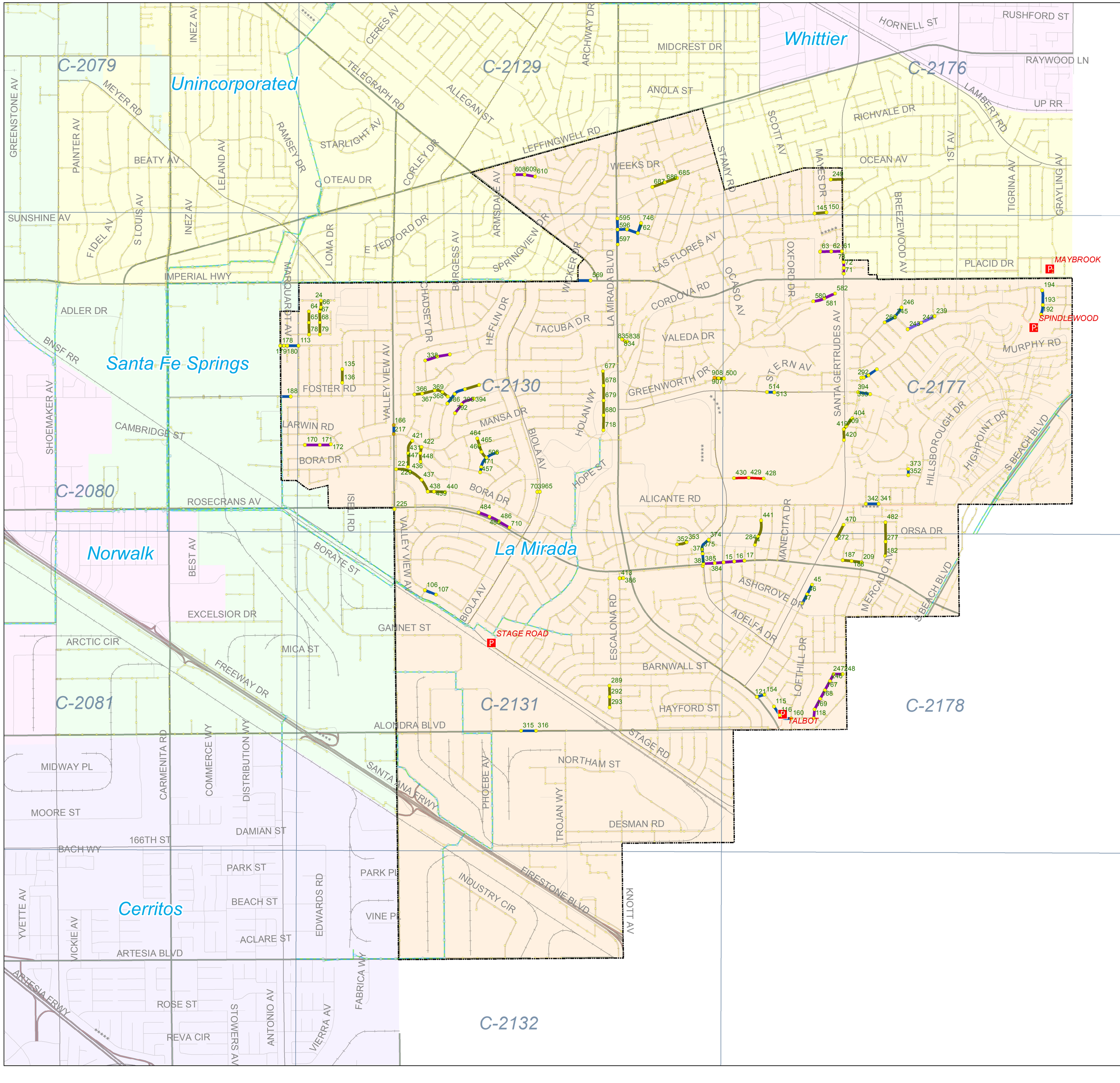

Legend

Periodics
- 60 DAYS
- 90 DAYS
- 120 DAYS
- 150 DAYS
- 12 MONTHS
- 18 MONTHS

SMD Manholes
- Standard
- DROP
- Shallow
- Trap
- Siphon
- Pump Station
- SMD Trunk MH

SMD Sewers
- Gravity Sewers
- Force Mains
- Siphons
- SMD Trunks
- SMD Operations Maps

City
- 1
- 2
- 3
- 4
- 5
- 6
- 9

As of: December 2017 v1

Maintenance Map
Periodics

CSMD - Lake Hughe Zone

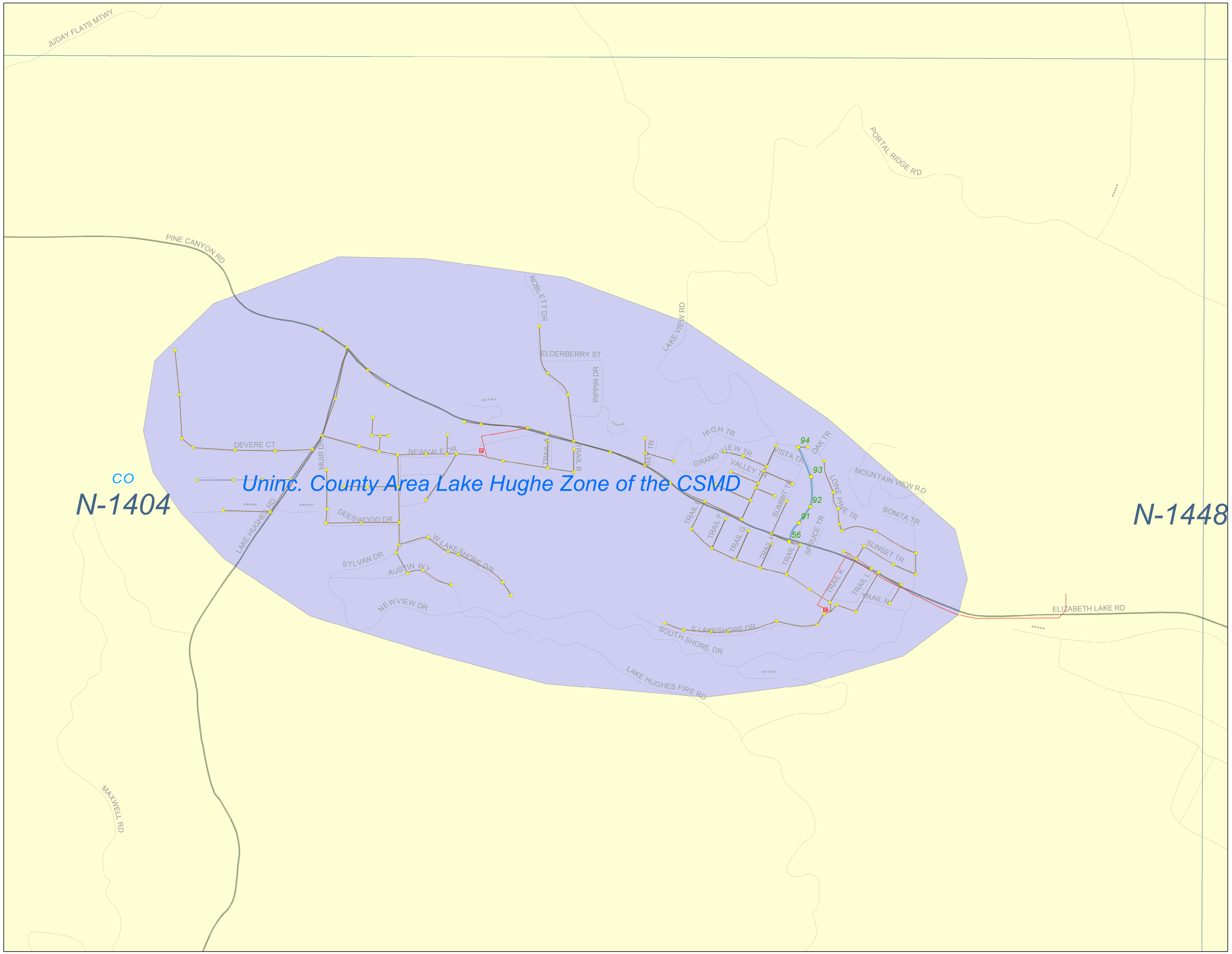



Legend

Periodics
- 30 DAYS

SMD Manholes
- Standard
- DROP
- Shallow
- Trap
- Siphon
- SMD Pump Stations
- SMD Trunk MH

SMD Sewers
- Gravity Sewers
- Force Mains
- Siphons
- SMD Trunks
- SMD Operations Maps

SSMP
- Malibu Mesa Zone of the CSMD
- Malibu Zone of the CSMD
- Trancas Zone of the CSMD
- Uninc. County Area Aneta Zone of the CSMD/City Hyperian
- Uninc. County Area CSMD North/County Sanitation District
- Uninc. County Area CSMD South/County Sanitation District
- Uninc. County Area CSMD-NW/County Sanitation District
- Uninc. County Area CSMD/Las Virgenes Tapia
- Uninc. County Area Lake Hughe Zone of the CSMD

City
- 1
- 2
- 3
- 4
- 5
- 6
- 9

As of December 2017 v1

Maintenance Map
Periodics
City of Lakewood

0 0.3 0.6 0.9 1.2
Miles

Legend

Periodics
- 60 DAYS
- 90 DAYS
- 120 DAYS
- 150 DAYS
- 180 DAYS
- 12 MONTHS
- 15 MONTHS
- 18 MONTHS

SMD Manholes
- Standard
- DROP
- Shallow
- Trap
- Siphon
- Pump Station
- SMD Trunk MH

SMD Sewers
- Gravity Sewers
- Force Mains
- Siphons
- SMD Trunks
- SMD Operations Maps

City
- 1
- 2
- 3
- 4
- 5
- 6
- 9

As of: December 2017 v1

D20

Maintenance Map
Periodics

Unincorporated County Area
CSMD / Las Virgenes Tapia

Index

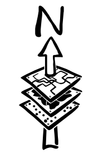

0 2,900 5,800 8,700 11,600

Feet

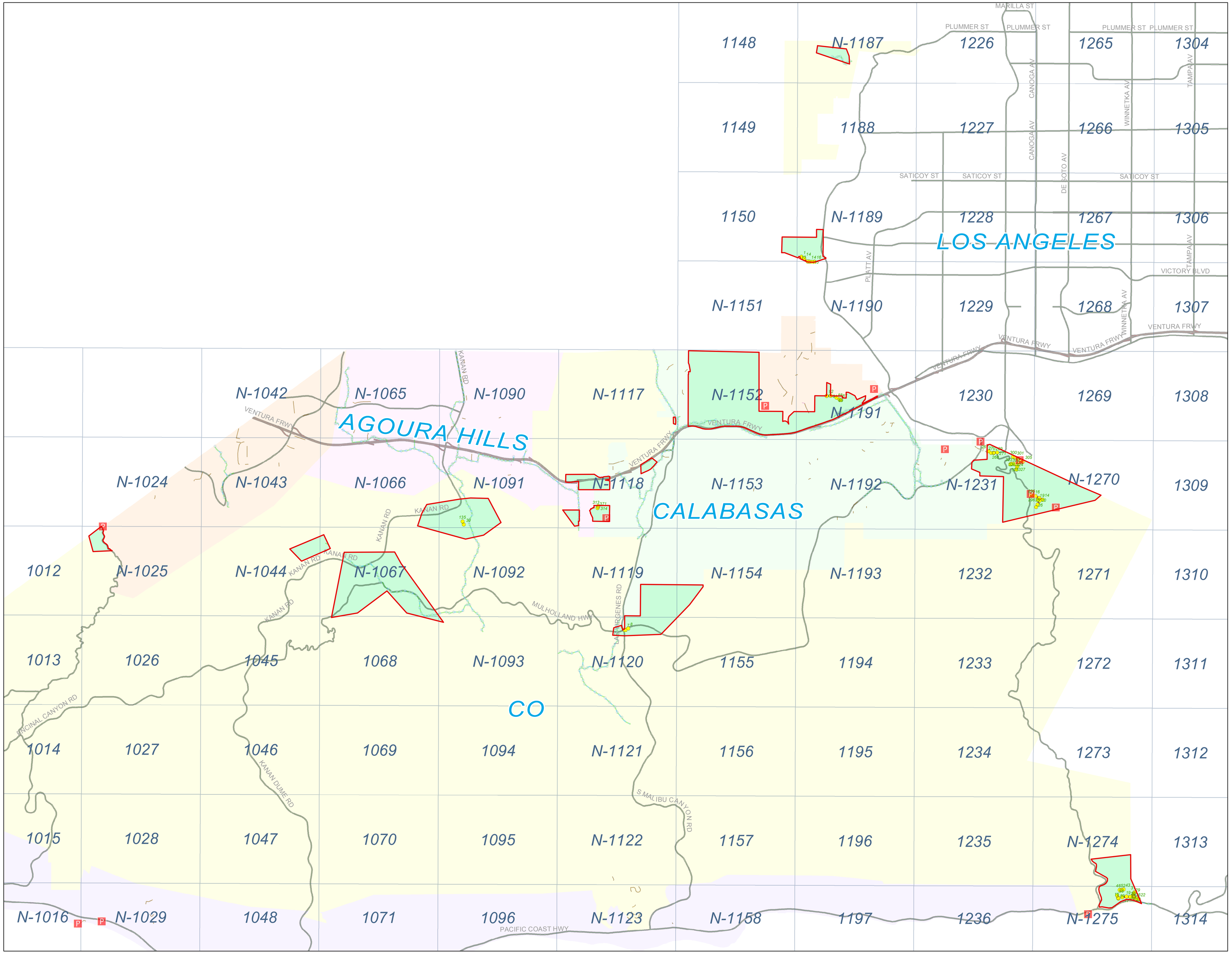

Legend

Periodics
- 30 DAYS
- 60 DAYS
- 90 DAYS
- 120 DAYS

SMD Manholes
- Standard
- DROP
- Shallow
- Trap
- Siphon
- SMD Pump Stations
- SMD Trunk MH

SMD Sewers
- Gravity Sewers
- Force Mains
- Siphons
- SMD Trunks
- SMD Operations Maps

SSMP
- Malibu Mesa Zone of the CSMD
- Malibu Zone of the CSMD
- Trancas Zone of the CSMD
- Uninc. County Area Aneta Zone of the CSMD/City Hyperian
- Uninc. County Area CSMD North/County Sanitation District
- Uninc. County Area CSMD South/County Sanitation District
- Uninc. County Area CSMD-NW/County Sanitation District
- Uninc. County Area CSMD/Las Virgenes Tapia
- Uninc. County Area Lake Hughe Zone of the CSMD

City
- 1
- 2
- 3
- 4
- 5
- 6
- 9

As of December 2017 v1

N-1117

N-1091

N-1153

N-1119

D22

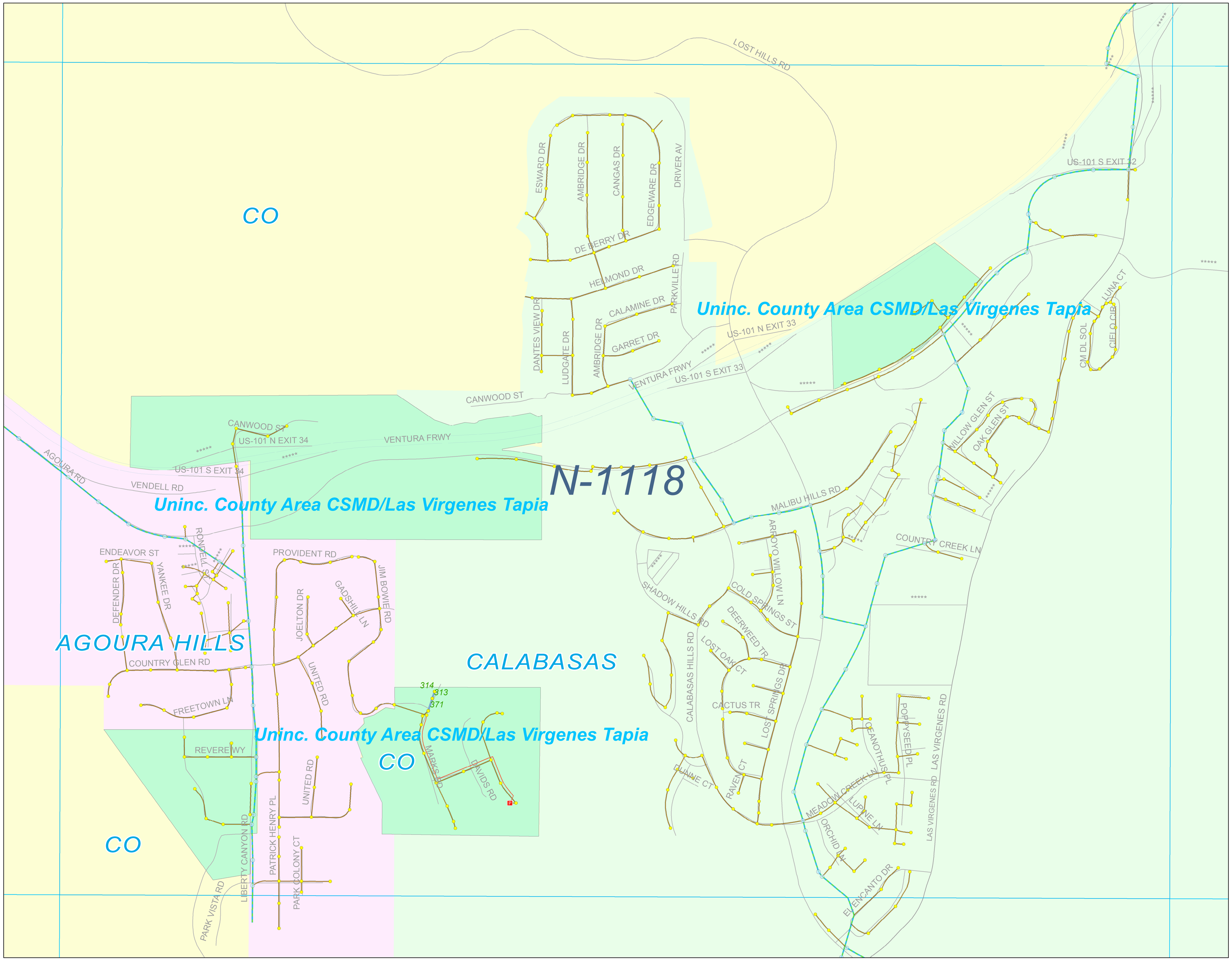

Maintenance Map Periodics

Unincorporated County Area CSMD Las Virgenes Tapia

N-1118

PUBLIC WORKS

N

0 250 500 750 1,000
Feet

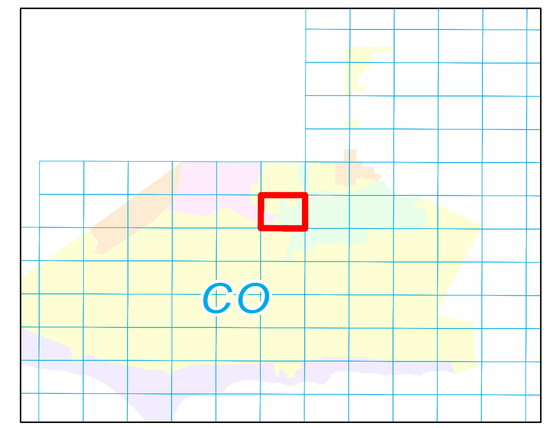

Legend

Periodics
- 30 DAYS
- 60 DAYS
- 90 DAYS
- 120 DAYS
- 150 DAYS
- 180 DAYS
- 12 MONTHS
- 15 MONTHS
- 18 MONTHS

SMD Manholes
- Standard
- DROP
- Shallow
- Trap
- Siphon
- SMD Pump Stations
- SMD Trunk MH

SMD Sewers
- Gravity Sewers
- Force Mains
- Siphons
- SMD Trunks
- SMD Operations Maps

SSMP
- Malibu Mesa Zone of the CSMD
- Malibu Zone of the CSMD
- Trancas Zone of the CSMD
- Uninc. County Area Aneta Zone of the CSMD/City Hyperian
- Uninc. County Area CSMD North/County Sanitation District
- Uninc. County Area CSMD South/County Sanitation District
- Uninc. County Area CSMD-NW/County Sanitation District
- Uninc. County Area CSMD/Las Virgenes Tapia
- Uninc. County Area Lake Hughe Zone of the CSMD

City
- 1
- 2
- 3
- 4
- 5
- 6
- 9

As of December 2017 v1

N-1119

N-1093

D23

N-1121

MULHOLLAND HWY

MULHOLLAND HWY

STOKES CANYON RD

GRASSLANDS TR

Uninc. County Area CSMD/Las Virgenes Tapia

WAYCROSS DR

CRAGS DR

PARK ENTRANCE RD

CO

N-1120

WICKLAND RD

MULHOLLAND HWY

LAS VIRGENES CANYON RD

LAS VIRGENES RD

LAS VIRGENES RD

CENTURY MTWY

DOROTHY DR

DOROTHY DR

DOROTHY DR

Maintenance Map Periodics

Unincorporated County Area CSMD Las Virgenes Tapia

N-1120

PUBLIC WORKS

N

0 250 500 750 1,000

Feet

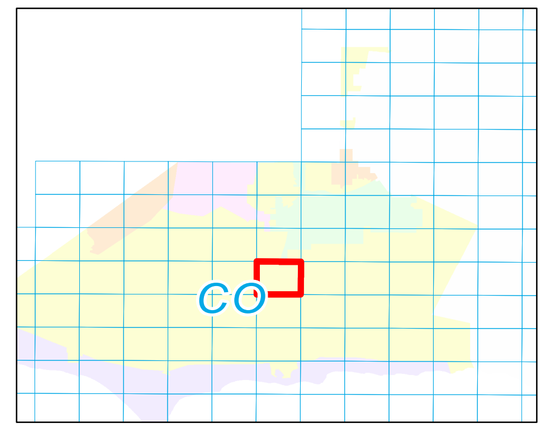

Legend

Periodics

- 30 DAYS
- 60 DAYS
- 90 DAYS
- 120 DAYS
- 150 DAYS
- 180 DAYS
- 12 MONTHS
- 15 MONTHS
- 18 MONTHS

SMD Manholes

- Standard
- DROP
- Shallow
- Trap
- Siphon
- SMD Pump Stations
- SMD Trunk MH

SMD Sewers

- Gravity Sewers
- Force Mains
- Siphons
- SMD Trunks
- SMD Operations Maps

SSMP

- Malibu Mesa Zone of the CSMD
- Malibu Zone of the CSMD
- Trancas Zone of the CSMD
- Uninc. County Area Aneta Zone of the CSMD/City Hyperian
- Uninc. County Area CSMD North/County Sanitation District
- Uninc. County Area CSMD South/County Sanitation District
- Uninc. County Area CSMD-NW/County Sanitation District
- Uninc. County Area CSMD/Las Virgenes Tapia
- Uninc. County Area Lake Hughe Zone of the CSMD

City

- 1
- 2
- 3
- 4
- 5
- 6
- 9

As of December 2017 v1

Maintenance Map Periodics

Unincorporated County Area
CSMD Las Virgenes Tapia
N-1189

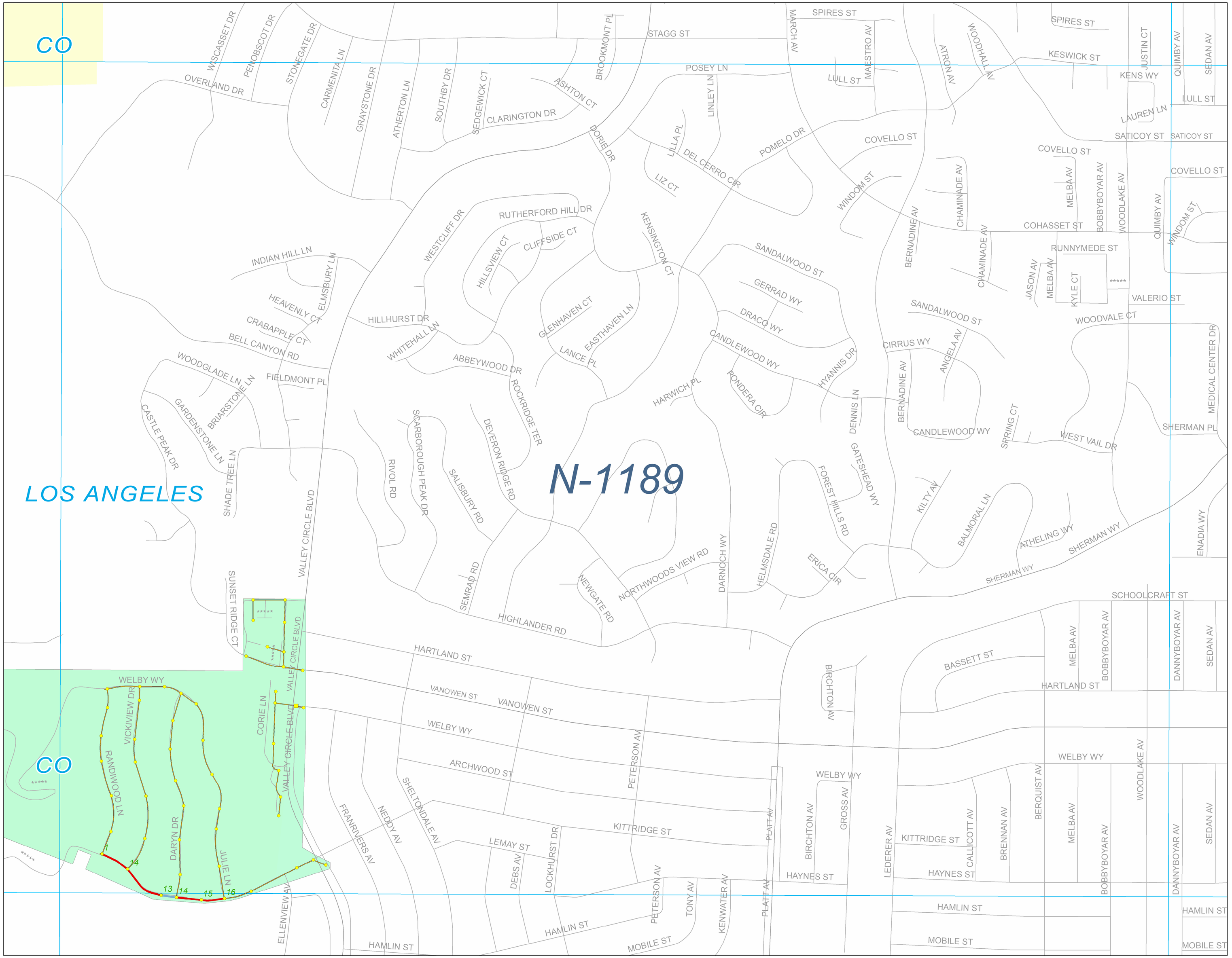

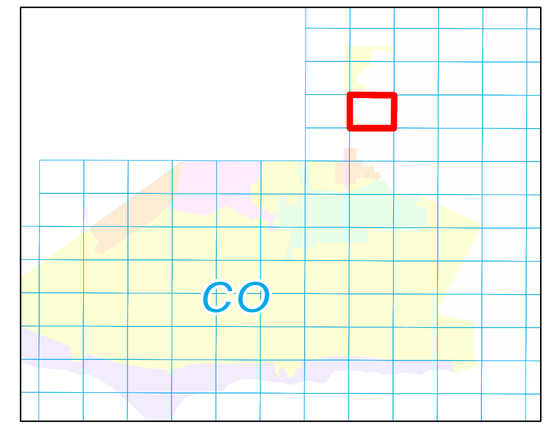

Legend

Periodics
- 30 DAYS
- 60 DAYS
- 90 DAYS
- 120 DAYS
- 150 DAYS
- 180 DAYS
- 12 MONTHS
- 15 MONTHS
- 18 MONTHS

SMD Manholes
- Standard
- DROP
- Shallow
- Trap
- Siphon
- SMD Pump Stations
- SMD Trunk MH

SMD Sewers
- Gravity Sewers
- Force Mains
- Siphons
- SMD Trunks
- SMD Operations Maps

SSMP
- Malibu Mesa Zone of the CSMD
- Malibu Zone of the CSMD
- Trancas Zone of the CSMD
- Uninc. County Area Aneta Zone of the CSMD/City Hyperian
- Uninc. County Area CSMD North/County Sanitation District
- Uninc. County Area CSMD South/County Sanitation District
- Uninc. County Area CSMD-NW/County Sanitation District
- Uninc. County Area CSMD/Las Virgenes Tapia
- Uninc. County Area Lake Hughe Zone of the CSMD

City
- 1
- 2
- 3
- 4
- 5
- 6
- 9

As of December 2017 v1

D24

N-1190

N-1189

N-1151

D25

N-1191

Maintenance Map Periodics

Unincorporated County Area CSMD Las Virgenes Tapia

N-1190

PUBLIC WORKS

N

0 250 500 750 1,000
Feet

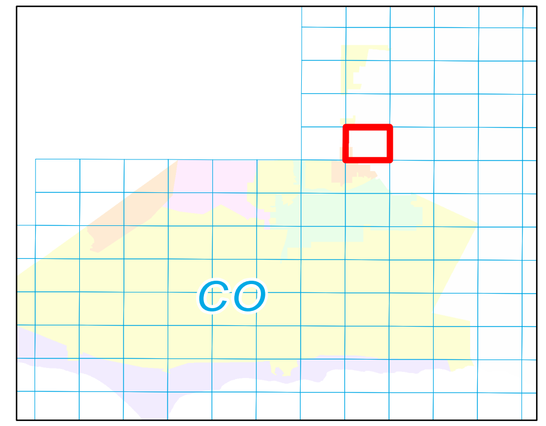

Legend

Periodics
- 30 DAYS
- 60 DAYS
- 90 DAYS
- 120 DAYS
- 150 DAYS
- 180 DAYS
- 12 MONTHS
- 15 MONTHS
- 18 MONTHS

SMD Manholes
- Standard
- DROP
- Shallow
- Trap
- Siphon
- SMD Pump Stations
- SMD Trunk MH

SMD Sewers
- Gravity Sewers
- Force Mains
- Siphons
- SMD Trunks
- SMD Operations Maps

SSMP
- Malibu Mesa Zone of the CSMD
- Malibu Zone of the CSMD
- Trancas Zone of the CSMD
- Uninc. County Area Aneta Zone of the CSMD/City Hyperian
- Uninc. County Area CSMD North/County Sanitation District
- Uninc. County Area CSMD South/County Sanitation District
- Uninc. County Area CSMD-NW/County Sanitation District
- Uninc. County Area CSMD/Las Virgenes Tapia
- Uninc. County Area Lake Hughe Zone of the CSMD

City
- 1
- 2
- 3
- 4
- 5
- 6
- 9

As of December 2017 v1

N-1190

N-1152

D26

N-1192

Maintenance Map Periodics

Unincorporated County Area CSMD Las Virgenes Tapia

N-1191

0 250 500 750 1,000 Feet

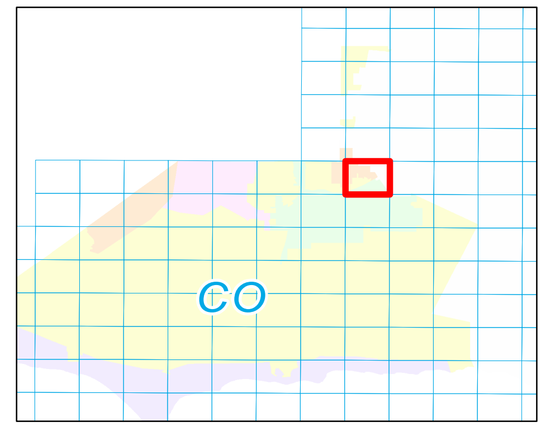

Legend

Periodics
- 30 DAYS
- 60 DAYS
- 90 DAYS
- 120 DAYS
- 150 DAYS
- 180 DAYS
- 12 MONTHS
- 15 MONTHS
- 18 MONTHS

SMD Manholes
- Standard
- DROP
- Shallow
- Trap
- Siphon
- SMD Pump Stations
- SMD Trunk MH

SMD Sewers
- Gravity Sewers
- Force Mains
- Siphons
- SMD Trunks
- SMD Operations Maps

SSMP
- Malibu Mesa Zone of the CSMD
- Malibu Zone of the CSMD
- Trancas Zone of the CSMD
- Uninc. County Area Aneta Zone of the CSMD/City Hyperian
- Uninc. County Area CSMD North/County Sanitation District
- Uninc. County Area CSMD South/County Sanitation District
- Uninc. County Area CSMD-NW/County Sanitation District
- Uninc. County Area CSMD/Las Virgenes Tapia
- Uninc. County Area Lake Hughe Zone of the CSMD

City
- 1
- 2
- 3
- 4
- 5
- 6
- 9

As of December 2017 v1

Maintenance Map
Periodics

Unincorporated County Area
CSMD Las Virgenes Tapia
N-1231

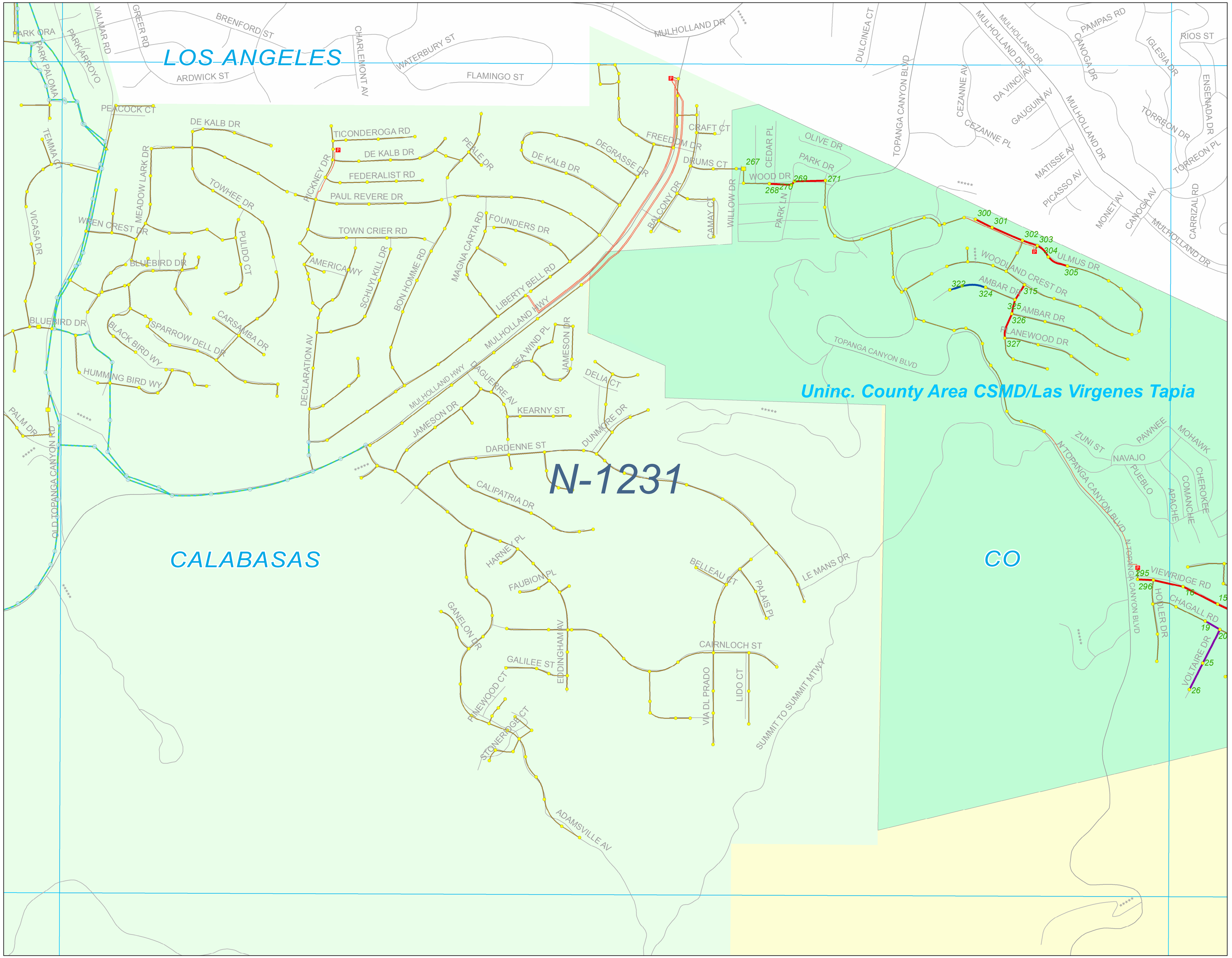

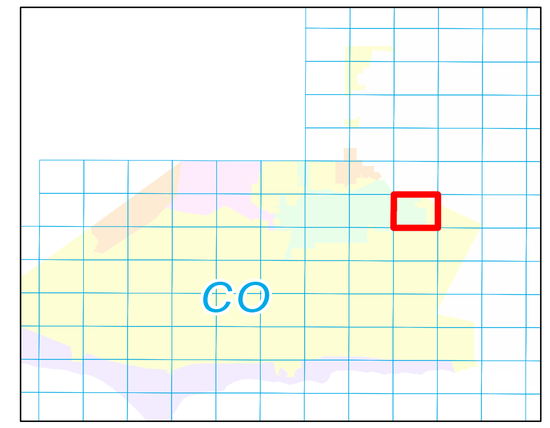

Legend

Periodics
- 30 DAYS
- 60 DAYS
- 90 DAYS
- 120 DAYS
- 150 DAYS
- 180 DAYS
- 12 MONTHS
- 15 MONTHS
- 18 MONTHS

SMD Manholes
- Standard
- DROP
- Shallow
- Trap
- Siphon
- SMD Pump Stations
- SMD Trunk MH

SMD Sewers
- Gravity Sewers
- Force Mains
- Siphons
- SMD Trunks
- SMD Operations Maps

SSMP
- Malibu Mesa Zone of the CSMD
- Malibu Zone of the CSMD
- Trancas Zone of the CSMD
- Uninc. County Area Aneta Zone of the CSMD/City Hyperian
- Uninc. County Area CSMD North/County Sanitation District
- Uninc. County Area CSMD South/County Sanitation District
- Uninc. County Area CSMD-NW/County Sanitation District
- Uninc. County Area CSMD/Las Virgenes Tapia
- Uninc. County Area Lake Hughe Zone of the CSMD

City
- 1
- 2
- 3
- 4
- 5
- 6
- 9

0 250 500 750 1,000 Feet

As of December 2017 v1

Maintenance Map
Periodics

Unincorporated County Area
CSMD Las Virgenes Tapia
N-1270

N-1231

D28

LOS ANGELES

CO

N-1270

Uninc. County Area CSMD/Las Virgenes Tapia

RIOS ST
IGLESIA DR
CANOGA AV
ELZEVIR RD
TOSCA RD
MORRO DR
ARCANA RD
CALIMALI RD
ALMAZAN RD
TOPOCHICO DR
ALHAMA DR
SALTILLO ST
CASTILLO ST
ENSENADA DR
GOLONDRINA ST
TORREON DR
TORREON PL
CANOGA DR
LOBOS RD
CACHALOTE ST
TEPIC RD
ROSARIO RD
MARCOS RD
ENRIQUE ST
NARANJA RD
EMPIS ST
CARAVANA RD
TRINIDAD RD
MULHOLLAND DR
NATOMA ESTATE DR
NATOMA AV
CHAUMONT RD
CHAPTER DR
WINNETKA AV
ELLENITA AV
ALEMAN DR
GREENBRIAR DR
ANADALE DR
CORBIN AV
BARBERRY LN
GLENEAGLES DR
STEERS WY
SANTA MARIA RD
FAIRHILLS FARM RD
ULMUS DR
PAWNEE
MOHAWK
NAVAJO
PUEBLO
APACHE
COMANCHE
CHEROKEE
AZTEC
SUPI
SUMMIT POINTE DR
KENNYN CT
LIGHTHILL DR
FERMI DR
VAN ALLEN PL
BELLINI DR
HOLDEN PL
HOLDER DR
OLD TOPANGA CANYON BLVD
CHAGALL RD
VOLTAIRE DR
VIEWRIDGE RD
MENDENHALL CT
BRUNNELL CT
295
296
16
15
14
19
20
25
26

0 250 500 750 1,000
Feet

Legend

Periodics
- 30 DAYS
- 60 DAYS
- 90 DAYS
- 120 DAYS
- 150 DAYS
- 180 DAYS
- 12 MONTHS
- 15 MONTHS
- 18 MONTHS

SMD Manholes
- Standard
- DROP
- Shallow
- Trap
- Siphon
- SMD Pump Stations
- SMD Trunk MH

SMD Sewers
- Gravity Sewers
- Force Mains
- Siphons
- SMD Trunks
- SMD Operations Maps

SSMP
- Malibu Mesa Zone of the CSMD
- Malibu Zone of the CSMD
- Trancas Zone of the CSMD
- Uninc. County Area Aneta Zone of the CSMD/City Hyperian
- Uninc. County Area CSMD North/County Sanitation District
- Uninc. County Area CSMD South/County Sanitation District
- Uninc. County Area CSMD-NW/County Sanitation District
- Uninc. County Area CSMD/Las Virgenes Tapia
- Uninc. County Area Lake Hughe Zone of the CSMD

City
- 1
- 2
- 3
- 4
- 5
- 6
- 9

As of December 2017 v1

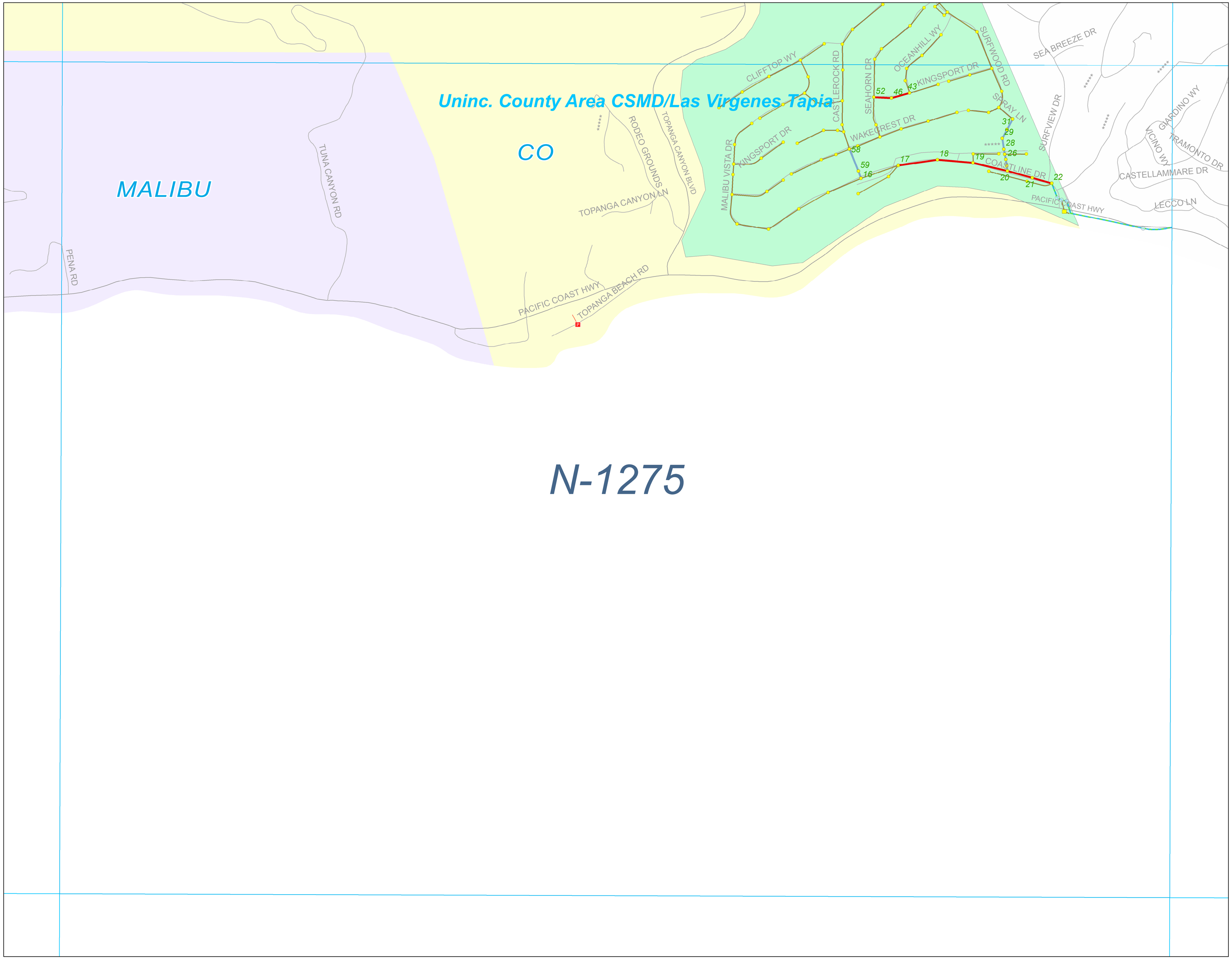

Maintenance Map Periodics

Unincorporated County Area CSMD Las Virgenes Tapia

N-1275

N

0 250 500 750 1,000
Feet

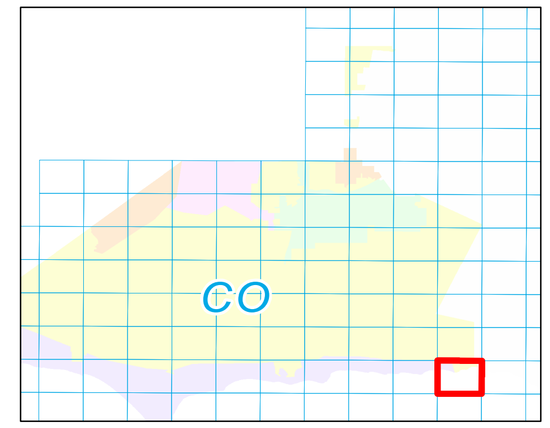

Legend

Periodics
- 30 DAYS
- 60 DAYS
- 90 DAYS
- 120 DAYS
- 150 DAYS
- 180 DAYS
- 12 MONTHS
- 15 MONTHS
- 18 MONTHS

SMD Manholes
- Standard
- DROP
- Shallow
- Trap
- Siphon
- SMD Pump Stations
- SMD Trunk MH

SMD Sewers
- Gravity Sewers
- Force Mains
- Siphons
- SMD Trunks
- SMD Operations Maps

SSMP
- Malibu Mesa Zone of the CSMD
- Malibu Zone of the CSMD
- Trancas Zone of the CSMD
- Uninc. County Area Aneta Zone of the CSMD/City Hyperian
- Uninc. County Area CSMD North/County Sanitation District
- Uninc. County Area CSMD South/County Sanitation District
- Uninc. County Area CSMD-NW/County Sanitation District
- Uninc. County Area CSMD/Las Virgenes Tapia
- Uninc. County Area Lake Hughe Zone of the CSMD

City
- 1
- 2
- 3
- 4
- 5
- 6
- 9

As of December 2017 v1

Maintenance Map
Periodics
City of Lawndale

0 0.1 0.2 0.3 0.4
Miles

Legend

Periodics
- 60 DAYS
- 90 DAYS
- 120 DAYS
- 150 DAYS

SMD Manholes
- Standard
- DROP
- Shallow
- Trap
- Siphon
- Pump Station
- SMD Trunk MH

SMD Sewers
- Gravity Sewers
- Force Mains
- Siphons
- SMD Trunks
- SMD Operations Maps

City
- 1
- 2
- 3
- 4
- 5
- 6
- 9

As of: December 2017 v1

D30

Maintenance Map
Periodics
City of Lomita

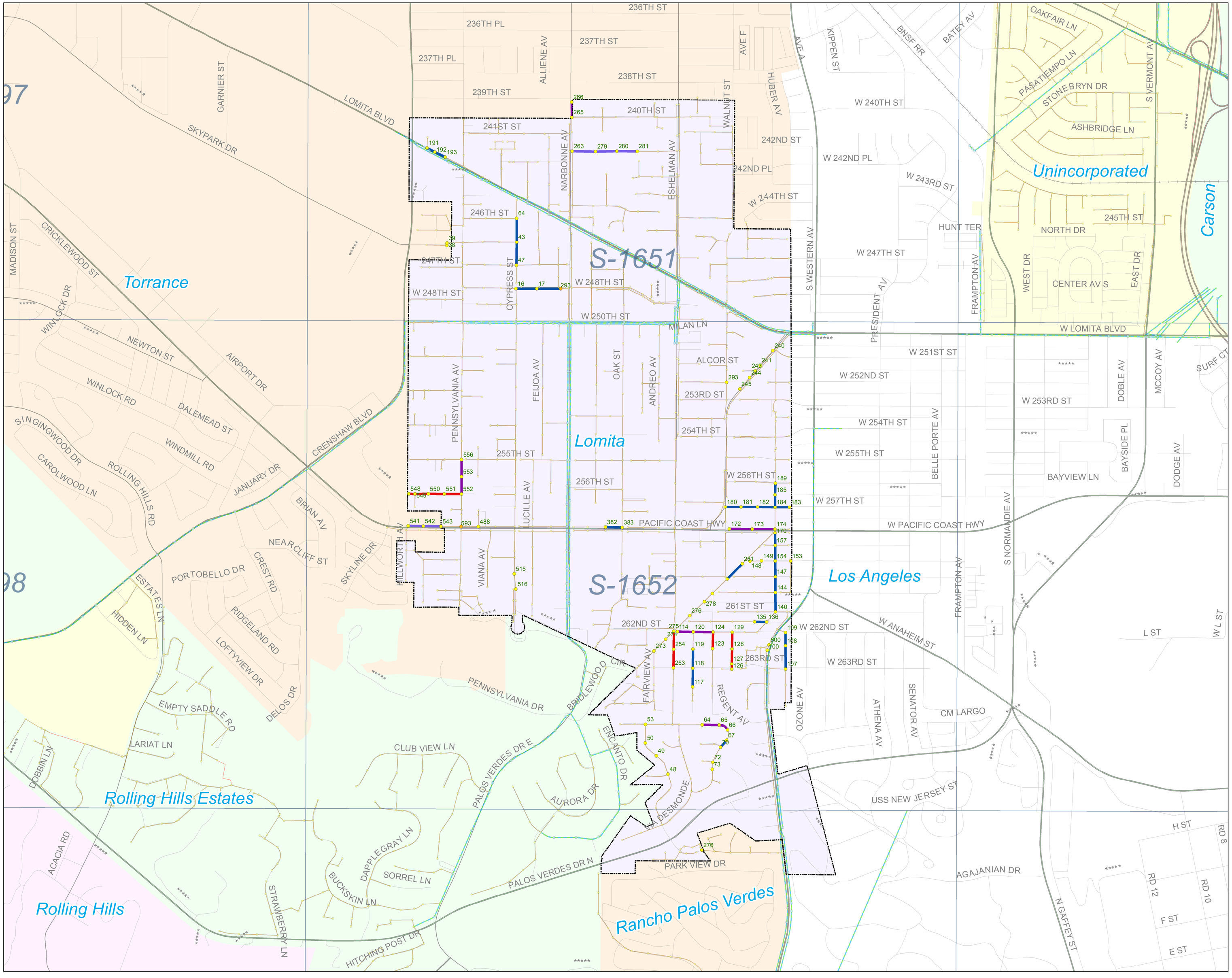

0 0.1 0.2 0.3 0.4 Miles

Legend

Periodics
- 60 DAYS
- 90 DAYS
- 120 DAYS
- 150 DAYS

SMD Manholes
- Standard
- DROP
- Shallow
- Trap
- Siphon
- Pump Station
- SMD Trunk MH

SMD Sewers
- Gravity Sewers
- Force Mains
- Siphons
- SMD Trunks
- SMD Operations Maps

City
- 1
- 2
- 3
- 4
- 5
- 6
- 9

As of: December 2017 v1

D31

Maintenance Map
Periodics

CSMD - Malibu Mesa Zone

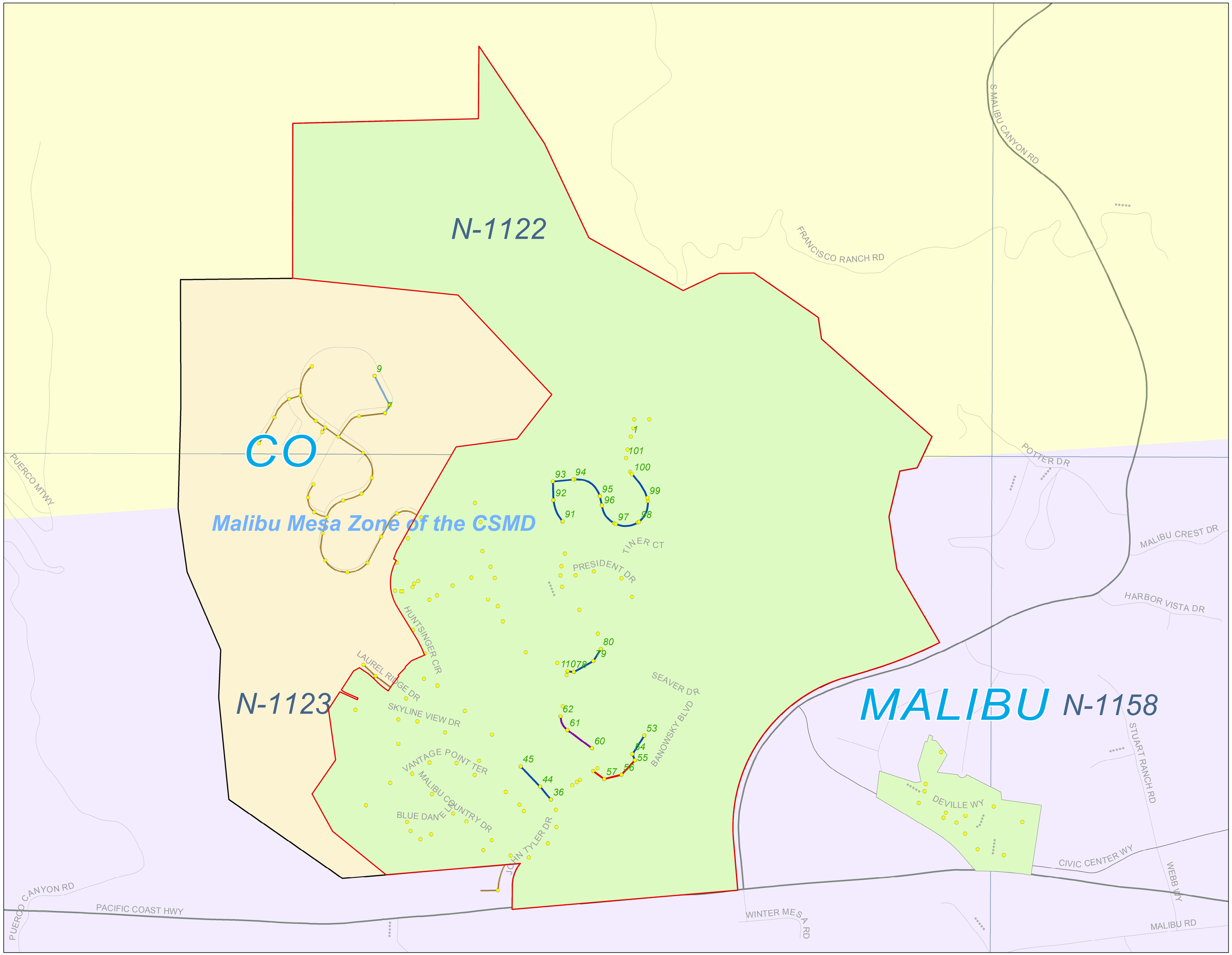

PUBLIC WORKS

N

0 270 540 810 1,080
Feet

Legend

Periodics
- 30 DAYS
- 60 DAYS
- 90 DAYS
- 120 DAYS

SMD Manholes
- Standard
- DROP
- Shallow
- Trap
- Siphon
- SMD Pump Stations
- SMD Trunk MH

SMD Sewers
- <all other values>
- Gravity Sewers
- Force Mains
- Siphons
- SMD Trunks
- SMD Operations Maps

SSMP
- Malibu Mesa Zone of the CSMD
- Malibu Zone of the CSMD
- Trancas Zone of the CSMD
- Uninc. County Area Aneta Zone of the CSMD/City Hyperian
- Uninc. County Area CSMD North/County Sanitation District
- Uninc. County Area CSMD South/County Sanitation District
- Uninc. County Area CSMD-NW/County Sanitation District
- Uninc. County Area CSMD/Las Virgenes Tapia
- Uninc. County Area Lake Hughe Zone of the CSMD

City
- 1
- 2
- 3
- 4
- 5
- 6
- 9

As of December 2017 v1

Maintenance Map
Periodics

Unincorporated County Area
CSMD Malibu Zone

0 50 100 150 200
Feet

Legend

Periodics
- 90 DAYS

SMD Manholes
- Standard
- DROP
- Shallow
- Trap
- Siphon
- SMD Pump Stations
- SMD Trunk MH

SMD Sewers
- Gravity Sewers
- Force Mains
- Siphons
- SMD Trunks
- SMD Operations Maps

SSMP
- Malibu Mesa Zone of the CSMD
- Malibu Zone of the CSMD
- Trancas Zone of the CSMD
- Uninc. County Area Aneta Zone of the CSMD/City Hyperian
- Uninc. County Area CSMD North/County Sanitation District
- Uninc. County Area CSMD South/County Sanitation District
- Uninc. County Area CSMD-NW/County Sanitation District
- Uninc. County Area CSMD/Las Virgenes Tapia
- Uninc. County Area Lake Hughe Zone of the CSMD

City
- 1
- 2
- 3
- 4
- 5
- 6
- 9

As of March 2015 v1

Maintenance Map
Periodics

Unincorporated County Area
CSMD North
County Sanitation District
Index

0 2,500 5,000 7,500 10,000

Feet

CO

LANCASTER

PALMDALE

N-1826

N-1880

N-1774

N-1720

N-1775

N-1721

N-1776

N-1941

N-1994

N-1887

Legend

Periodics

- 30 DAYS
- 60 DAYS
- 90 DAYS
- 18 MONTHS

SMD Manholes

- Standard
- DROP
- Shallow
- Trap
- Siphon
- SMD Pump Stations

SMD Sewers

- Gravity Sewers
- Force Mains
- Siphons
- SMD Trunks
- SMD Operations Maps

SSMP

- Malibu Mesa Zone of the CSMD
- Malibu Zone of the CSMD
- Trancas Zone of the CSMD
- Uninc. County Area Aneta Zone of the CSMD/City Hyperian
- Uninc. County Area CSMD North/County Sanitation District
- Uninc. County Area CSMD South/County Sanitation District
- Uninc. County Area CSMD-NW/County Sanitation District
- Uninc. County Area CSMD/Las Virgenes Tapia
- Uninc. County Area Lake Hughe Zone of the CSMD

City

- 1
- 2
- 3
- 4
- 5
- 6
- 9

As of December 2017 v1

Maintenance Map
Periodics

Unincorporated County Area
CSMD North
County Sanitation District
N-1720

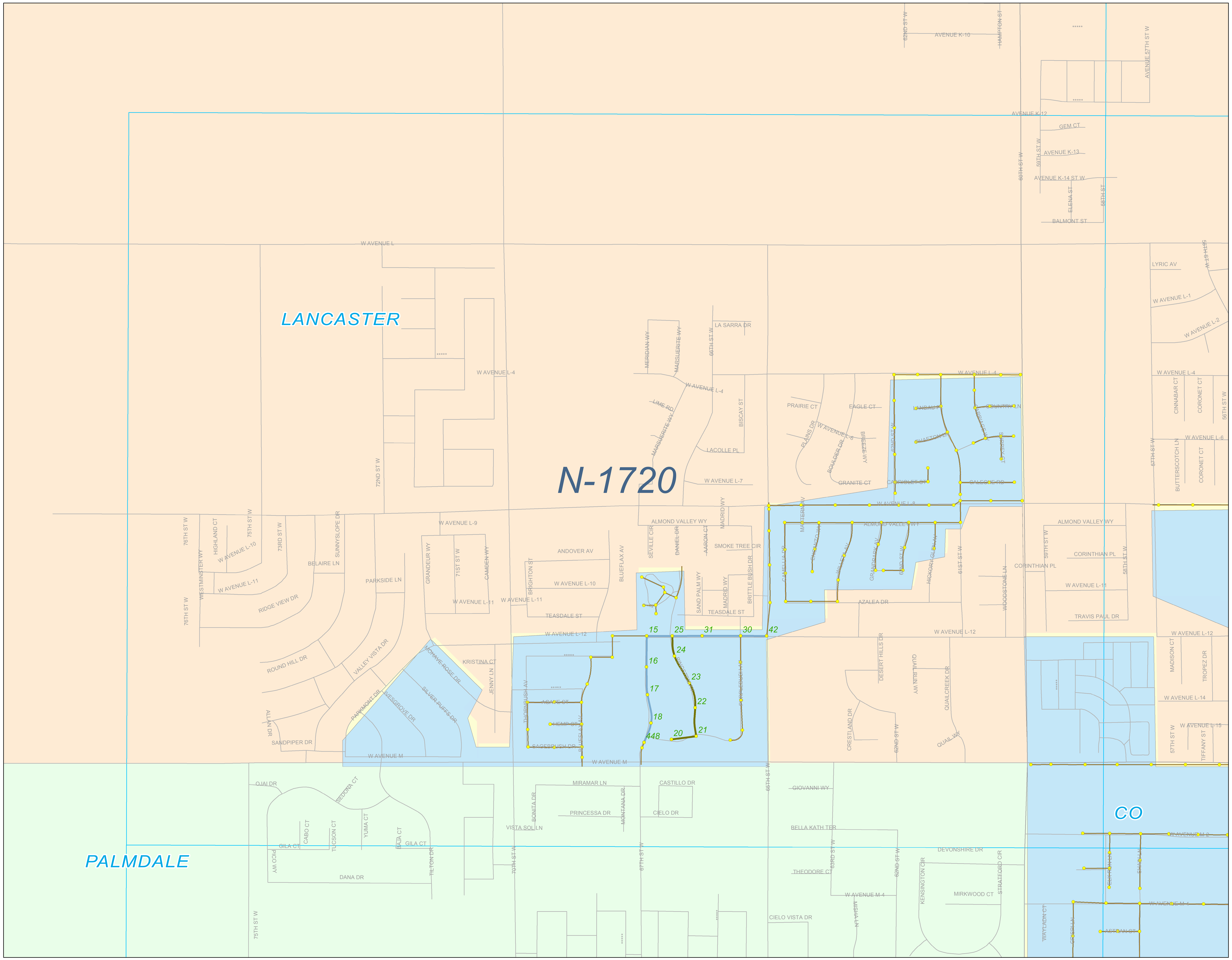

0 250 500 750 1,000
Feet

Legend

Periodics
- 30 DAYS
- 60 DAYS
- 90 DAYS
- 18 MONTHS

SMD Manholes
- Standard
- DROP
- Shallow
- Trap
- Siphon
- SMD Pump Stations
- SMD Trunk MH

SMD Sewers
- Gravity Sewers
- Force Mains
- Siphons
- SMD Trunks
- SMD Operations Maps

SSMP
- Malibu Mesa Zone of the CSMD
- Malibu Zone of the CSMD
- Trancas Zone of the CSMD
- Uninc. County Area Aneta Zone of the CSMD/City Hyperian
- Uninc. County Area CSMD North/County Sanitation District
- Uninc. County Area CSMD South/County Sanitation District
- Uninc. County Area CSMD-NW/County Sanitation District
- Uninc. County Area CSMD/Las Virgenes Tapia
- Uninc. County Area Lake Hughe Zone of the CSMD

City
- 1
- 2
- 3
- 4
- 5
- 6
- 9

As of December 2017 v1

N-1886

N-1833

N-1941

N-1888

D36

Maintenance Map
Periodics

Unincorporated County Area
CSMD North
County Sanitation District

N-1887

PUBLIC WORKS

N

0 250 500 750 1,000
Feet

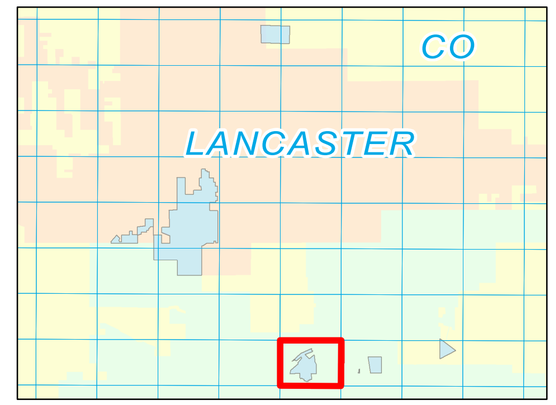

Legend

Periodics
- 30 DAYS
- 60 DAYS
- 90 DAYS
- 18 MONTHS

SMD Manholes
- Standard
- DROP
- Shallow
- Trap
- Siphon
- SMD Pump Stations
- SMD Trunk MH

SMD Sewers
- Gravity Sewers
- Force Mains
- Siphons
- SMD Trunks
- SMD Operations Maps

SSMP
- Malibu Mesa Zone of the CSMD
- Malibu Zone of the CSMD
- Trancas Zone of the CSMD
- Uninc. County Area Aneta Zone of the CSMD/City Hyperian
- Uninc. County Area CSMD North/County Sanitation District
- Uninc. County Area CSMD South/County Sanitation District
- Uninc. County Area CSMD-NW/County Sanitation District
- Uninc. County Area CSMD/Las Virgenes Tapia
- Uninc. County Area Lake Hughe Zone of the CSMD

City
- 1
- 2
- 3
- 4
- 5
- 6
- 9

As of December 2017 v1

Maintenance Map
Periodics

Unincorporated County Area
CSMD NW
County Sanitation District
Index

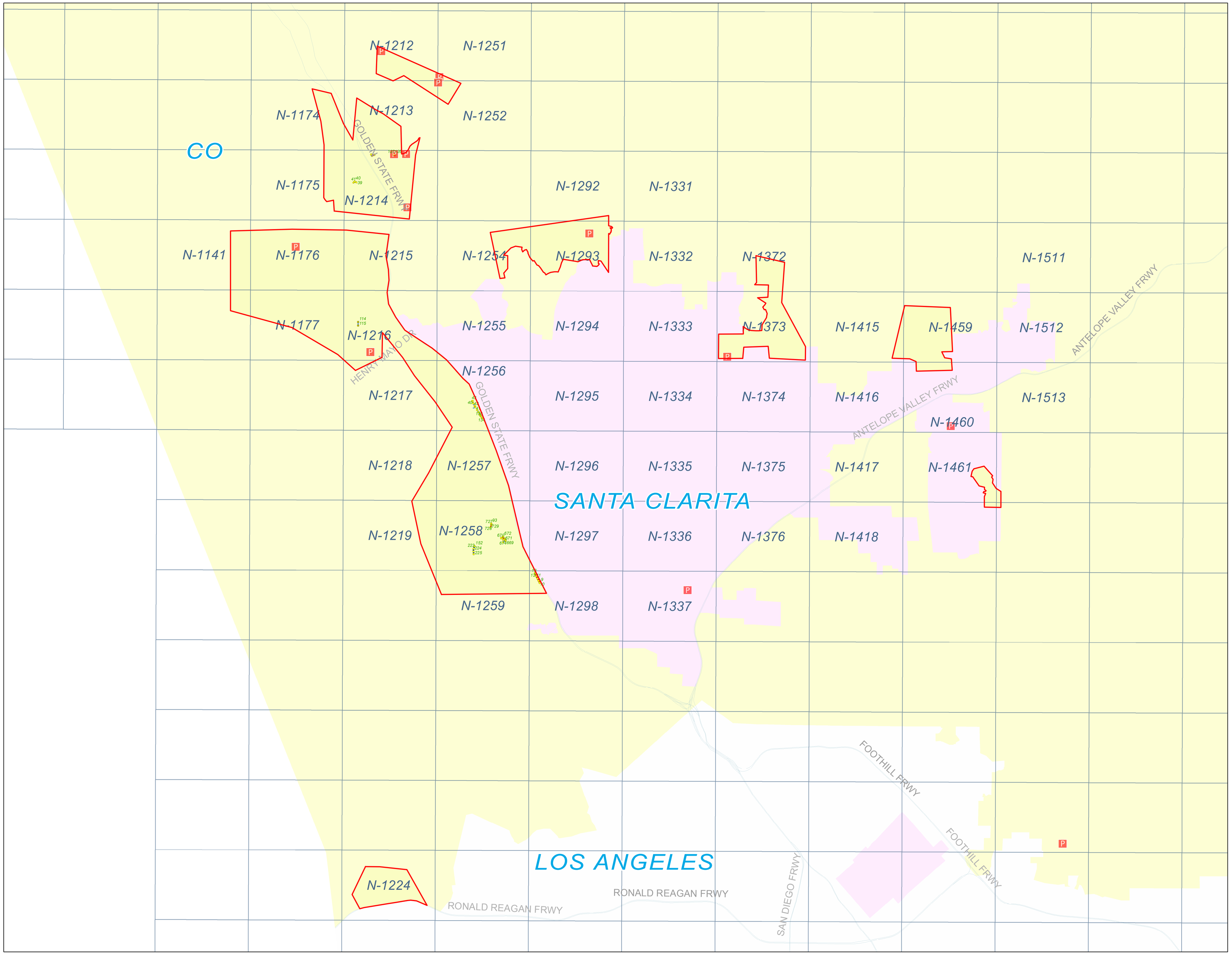



Legend

Periodics
- 30 DAYS
- 60 DAYS
- 90 DAYS

SMD Manholes
- Standard
- DROP
- Shallow
- Trap
- Siphon
- SMD Pump Stations
- SMD Trunk MH

SMD Sewers
- Gravity Sewers
- Force Mains
- Siphons
- SMD Trunks
- SMD Operations Maps

SSMP
- Malibu Mesa Zone of the CSMD
- Malibu Zone of the CSMD
- Trancas Zone of the CSMD
- Uninc. County Area Aneta Zone of the CSMD/City Hyperian
- Uninc. County Area CSMD North/County Sanitation District
- Uninc. County Area CSMD South/County Sanitation District
- Uninc. County Area CSMD-NW/County Sanitation District
- Uninc. County Area CSMD/Las Virgenes Tapia
- Uninc. County Area Lake Hughe Zone of the CSMD

City
- 1
- 2
- 3
- 4
- 5
- 6
- 9

As of Dec 2017 v1

N-1213

N-1175

N-1214

N-1215

D38

Maintenance Map
Periodics

Unincorporated County Area
CSMD NW
County Sanitation District
N-1214

PUBLIC WORKS

N

0 250 500 750 1,000
Feet

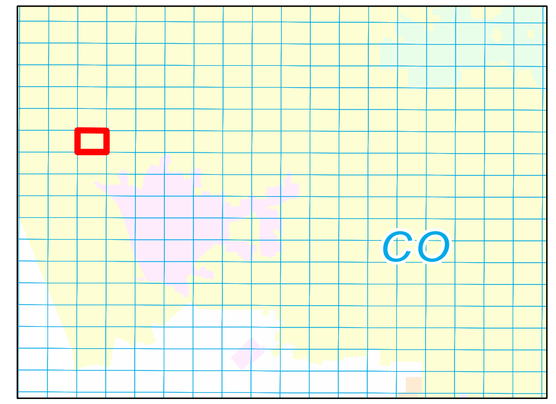

Legend

Periodics

Day/Month
- 30 DAYS
- 60 DAYS
- 90 DAYS

SMD Manholes
- Standard
- DROP
- Shallow
- Trap
- Siphon
- SMD Pump Stations
- SMD Trunk MH

SMD Sewers
- Gravity Sewers
- Force Mains
- Siphons
- SMD Trunks
- SMD Operations Maps

SSMP
- Malibu Mesa Zone of the CSMD
- Malibu Zone of the CSMD
- Trancas Zone of the CSMD
- Uninc. County Area Aneta Zone of the CSMD/City Hyperian
- Uninc. County Area CSMD North/County Sanitation District
- Uninc. County Area CSMD South/County Sanitation District
- Uninc. County Area CSMD-NW/County Sanitation District
- Uninc. County Area CSMD/Las Virgenes Tapia
- Uninc. County Area Lake Hughe Zone of the CSMD

City
- 1
- 2
- 3
- 4
- 5
- 6
- 9

As of December 2017 v1

N-1215

N-1177

N-1255

N-1217

D39

Maintenance Map Periodics

Unincorporated County Area
CSMD NW
County Sanitation District

N-1216

PUBLIC WORKS

N

0 250 500 750 1,000
Feet

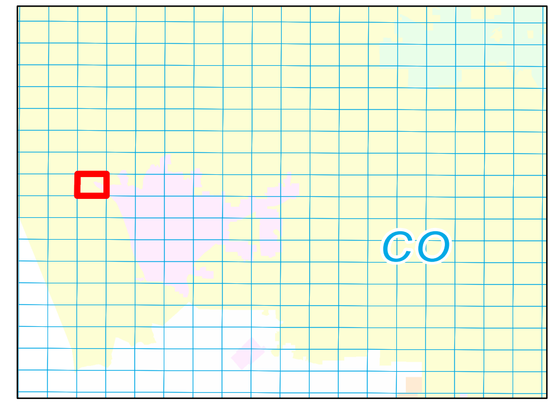

N-1216

SANTA CLARITA

CO

FARM CENTER RD
CHANNEL RD
GOLDEN STATE FRWY
DUMP RD
BISCAILUZ DR
POWER LINE RD
EDISON RD
MULFORD LN
RIBERA WAY
PINECONE PL
CHIARA PL
DESCENT PL
BRONNER PL
W CORAL TAR AV
N CAMBRIDGE AV
CRESTRIDGE DR
RASLEY CANYON RD
N CAMBRIDGE CT
W CORAL TAR AV
W PENNYVALE AV
ROCKPORT PL
W CADILLAC PL
N CAMBRIDGE PL
WAKEFIELD DR
CAMBRIDGE AV
ROCKPORT WY
NANTUCKET ST
STURBRIDGE DR
WOODSTOCK AV
CONCORD AV
STAGELINE PL
RANGEWOOD RD
DUNCOTE
ALBRIGHT
ALEXIS N
ALEXIS CT
HARTFORD AV
PLYMOUTH RD
FENWAY ST
BUCKSKIN DR
LINE CAMP
BRIDON ST
QUINCY ST
HUBBELL LN
HANCOCK PKWY
SUNCREST DR
TUMBLEBERRY LN
GOLDEN STATE FRWY
NEWHALL RANCH RD
WESTINGHOUSE PL
ROLLING STONE RD
SAUGUS VENTURA RD
SAUGUS VENTURA
CASTAIC CANYON RD
HENRY MAYO DR
UP RR
INDUSTRY DR
WITHERSPOON PKWY
NORFOLK CT
NORFOLK PL
LIVINGSTON AV
AGNES AV
AGNES PL
HARRISON PKWY
FRANKLIN PKWY
BRAXTON AV
COMMERCE CENTER DR
114
115
P

Legend

Periodics

Day/Month
- 30 DAYS
- 60 DAYS
- 90 DAYS

SMD Manholes
- Standard
- DROP
- Shallow
- Trap
- Siphon
- SMD Pump Stations
- SMD Trunk MH

SMD Sewers
- Gravity Sewers
- Force Mains
- Siphons
- SMD Trunks
- SMD Operations Maps

SSMP
- Malibu Mesa Zone of the CSMD
- Malibu Zone of the CSMD
- Trancas Zone of the CSMD
- Uninc. County Area Aneta Zone of the CSMD/City Hyperian
- Uninc. County Area CSMD North/County Sanitation District
- Uninc. County Area CSMD South/County Sanitation District
- Uninc. County Area CSMD-NW/County Sanitation District
- Uninc. County Area CSMD/Las Virgenes Tapia
- Uninc. County Area Lake Hughe Zone of the CSMD

City
- 1
- 2
- 3
- 4
- 5
- 6
- 9

As of December 2017 v1

N-1255

N-1217

N-1295

D40

N-1257

SANTA CLARITA

N-1256

CO

CO

43
40
41
42
130
131
132
133
134
135

Maintenance Map
Periodics

Unincorporated County Area
CSMD NW
County Sanitation District

N-1256

0 250 500 750 1,000
Feet

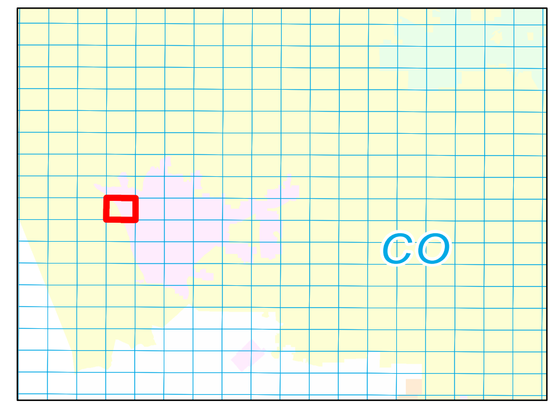

Legend

Periodics

Day/Month
- 30 DAYS
- 60 DAYS
- 90 DAYS

SMD Manholes
- Standard
- DROP
- Shallow
- Trap
- Siphon
- SMD Pump Stations
- SMD Trunk MH

SMD Sewers
- Gravity Sewers
- Force Mains
- Siphons
- SMD Trunks
- SMD Operations Maps

SSMP
- Malibu Mesa Zone of the CSMD
- Malibu Zone of the CSMD
- Trancas Zone of the CSMD
- Uninc. County Area Aneta Zone of the CSMD/City Hyperian
- Uninc. County Area CSMD North/County Sanitation District
- Uninc. County Area CSMD South/County Sanitation District
- Uninc. County Area CSMD-NW/County Sanitation District
- Uninc. County Area CSMD/Las Virgenes Tapia
- Uninc. County Area Lake Hughe Zone of the CSMD

City
- 1
- 2
- 3
- 4
- 5
- 6
- 9

As of December 2017 v1

N-1257

N-1219

N-1297

N-1259

D41

Maintenance Map
Periodics

Unincorporated County Area
CSMD NW
County Sanitation District
N-1258

N-1258

SANTA CLARITA

CO

93
729727
729

672
673
671
670
669
170
169

152
223
224
225

14
13
12
11
10

0 250 500 750 1,000
Feet

Legend

Periodics

Day/Month
- 30 DAYS
- 60 DAYS
- 90 DAYS

SMD Manholes
- Standard
- DROP
- Shallow
- Trap
- Siphon
- SMD Pump Stations
- SMD Trunk MH

SMD Sewers
- Gravity Sewers
- Force Mains
- Siphons
- SMD Trunks
- SMD Operations Maps

SSMP
- Malibu Mesa Zone of the CSMD
- Malibu Zone of the CSMD
- Trancas Zone of the CSMD
- Uninc. County Area Aneta Zone of the CSMD/City Hyperian
- Uninc. County Area CSMD North/County Sanitation District
- Uninc. County Area CSMD South/County Sanitation District
- Uninc. County Area CSMD-NW/County Sanitation District
- Uninc. County Area CSMD/Las Virgenes Tapia
- Uninc. County Area Lake Hughe Zone of the CSMD

City
- 1
- 2
- 3
- 4
- 5
- 6
- 9

As of December 2017 v1

N-1297

N-1259

N-1337

D42

Maintenance Map Periodics

Unincorporated County Area
CSMD NW
County Sanitation District
N-1298

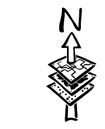

0 250 500 750 1,000
Feet

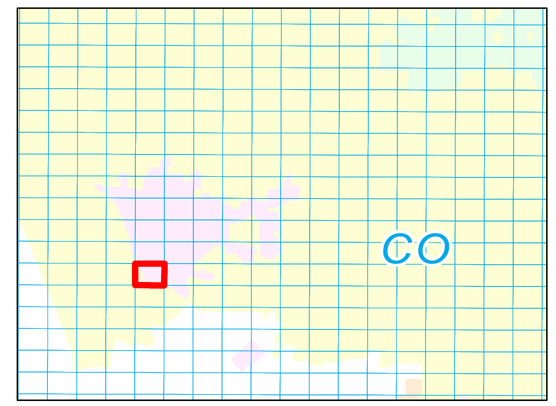

SANTA CLARITA

N-1298

CO

14 13 12 11 10 9

GOLDEN STATE FRWY

LYONS RANCH RD

EVANS AV

POWELL DR

FOUR RD

WILEY CANYON RD

HAWKBRYN AV

IMABLISKA ST

DEANNE PL

LARKDALE DR

AVENIDA DESTINO

BRACKEN LN

KNIGHTCREST DR

CHERYL KELTON PL

IRVINE ED DR

CANTERBERRY DR

DEANNE DR

DIAMOND CT

CALGROVE BLVD

HERMOSA AV

HOMESTEAD RD

EVERETT DR

WHEELER RD

PEACH AV

NOELLE WY

CHERRY ST

CREST CT

HERITAGE LN

SHADOW OAK LN

HAPPY VALLEY DR

MARVIEW AV

OAKRIDGE LN

ARDELLE CT

MEADOWRIDGE CT

NEWGATE DR

ARLENE DR

8TH ST

PEACH RD

TWISSDALE CT

HEATHERKNOLL PL

LLOYD MOUGHTON PL

HIGHLAND GLEN DR

CEDAR TOWN ST

ALDER ST

ELM ST

MAPLE ST

ELMER AV

CRESTVIEW DR

CLOVERDALE CT

CHAMPAGNE LN

ALAMOS LN

CROSSVIEW ST

DAVEY AV

ARAMONTE AV

HASKELL HILL LN

WILDWOOD CANYON LN

WILDWOOD RD

EDISON RD

PARKVIEW DR

ARBORIA ST

NEWHALL AV

WALNUT ST

HAYVENHURST AV

5TH ST

LARKDALE CT

CHERRYWOOD DR

FAIN AV

DAVENPORT DR

CAMERON AV

ROSEMONT DR

DANETTA DR

VALLEY OAK CT

WHITE OAK CT

THORNEWOOD DR

CRESTGLEN DR

BELLA CT

DARCY LN

MERCEDES AV

CLYBOURN LN

OAKRIDGE LN

PEACH MTWY

CROSS MTWY

PARIS LN

TOWSLEY CANYON RD

THE OLD RD

Legend

Periodics

Day/Month

- 30 DAYS
- 60 DAYS
- 90 DAYS

SMD Manholes

- Standard
- DROP
- Shallow
- Trap
- Siphon
- SMD Pump Stations
- SMD Trunk MH

SMD Sewers

- Gravity Sewers
- Force Mains
- Siphons
- SMD Trunks
- SMD Operations Maps

SSMP

- Malibu Mesa Zone of the CSMD
- Malibu Zone of the CSMD
- Trancas Zone of the CSMD
- Uninc. County Area Aneta Zone of the CSMD/City Hyperian
- Uninc. County Area CSMD North/County Sanitation District
- Uninc. County Area CSMD South/County Sanitation District
- Uninc. County Area CSMD-NW/County Sanitation District
- Uninc. County Area CSMD/Las Virgenes Tapia
- Uninc. County Area Lake Hughe Zone of the CSMD

City

- 1
- 2
- 3
- 4
- 5
- 6
- 9

As of December 2017 v1

Maintenance Map
Periodics
City of Palos Verdes Estates

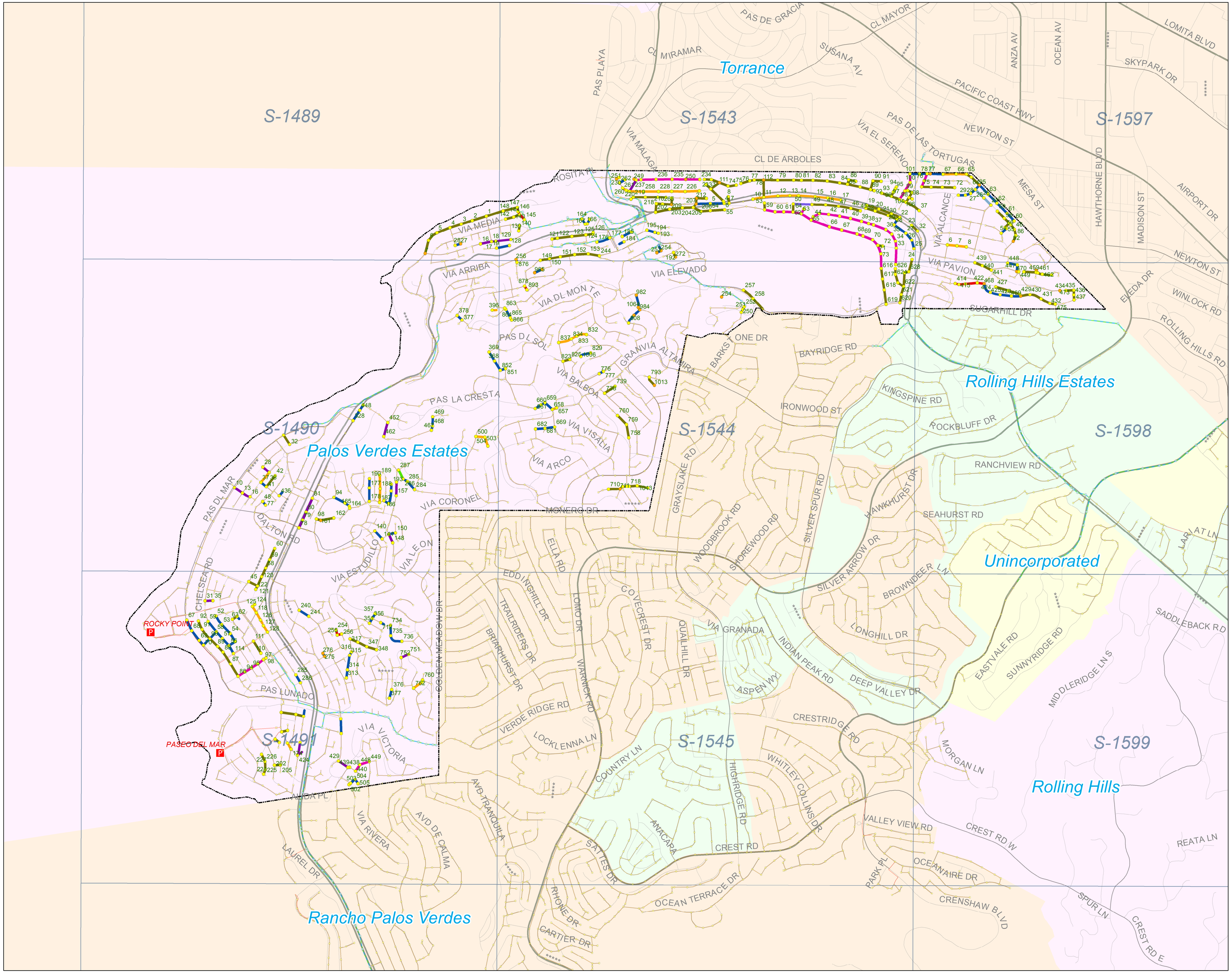

Legend

Periodics
- 30 DAYS
- 60 DAYS
- 90 DAYS
- 120 DAYS
- 150 DAYS
- 180 DAYS
- 12 MONTHS
- 15 MONTHS
- 18 MONTHS

SMD Manholes
- Standard
- DROP
- Shallow
- Trap
- Siphon
- Pump Station
- SMD Trunk MH

SMD Sewers
- Gravity Sewers
- Force Mains
- Siphons
- SMD Trunks
- SMD Operations Maps

City
- 1
- 2
- 3
- 4
- 5
- 6
- 9

As of: December 2017 v1

Maintenance Map
Periodics
City of Paramount

0 0.15 0.3 0.45 0.6
Miles

Legend

Periodics
- 30 DAYS
- 60 DAYS
- 90 DAYS
- 120 DAYS
- 150 DAYS
- 180 DAYS
- 12 MONTHS
- 15 MONTHS
- 18 MONTHS

SMD Manholes
- Standard
- DROP
- Shallow
- Trap
- Siphon
- Pump Station
- SMD Trunk MH

SMD Sewers
- Gravity Sewers
- Force Mains
- Siphons
- SMD Trunks
- SMD Operations Maps

City
- 1
- 2
- 3
- 4
- 5
- 6
- 9

As of: December 2017 v1

D44

Maintenance Map
Periodics
City of Pico Rivera

0 0.3 0.6 0.9 1.2
Miles

Legend

Periodics
- 30 DAYS
- 60 DAYS
- 90 DAYS
- 120 DAYS
- 150 DAYS
- 180 DAYS
- 12 MONTHS
- 15 MONTHS
- 18 MONTHS

SMD Manholes
- Standard
- DROP
- Shallow
- Trap
- Siphon
- Pump Station
- SMD Trunk MH

SMD Sewers
- Gravity Sewers
- Force Mains
- Siphons
- SMD Trunks
- SMD Operations Maps

City
- 1
- 2
- 3
- 4
- 5
- 6
- 9

As of: December 2017 v1

D45

Maintenance Map
Periodics
City of Rancho Palos Verdes

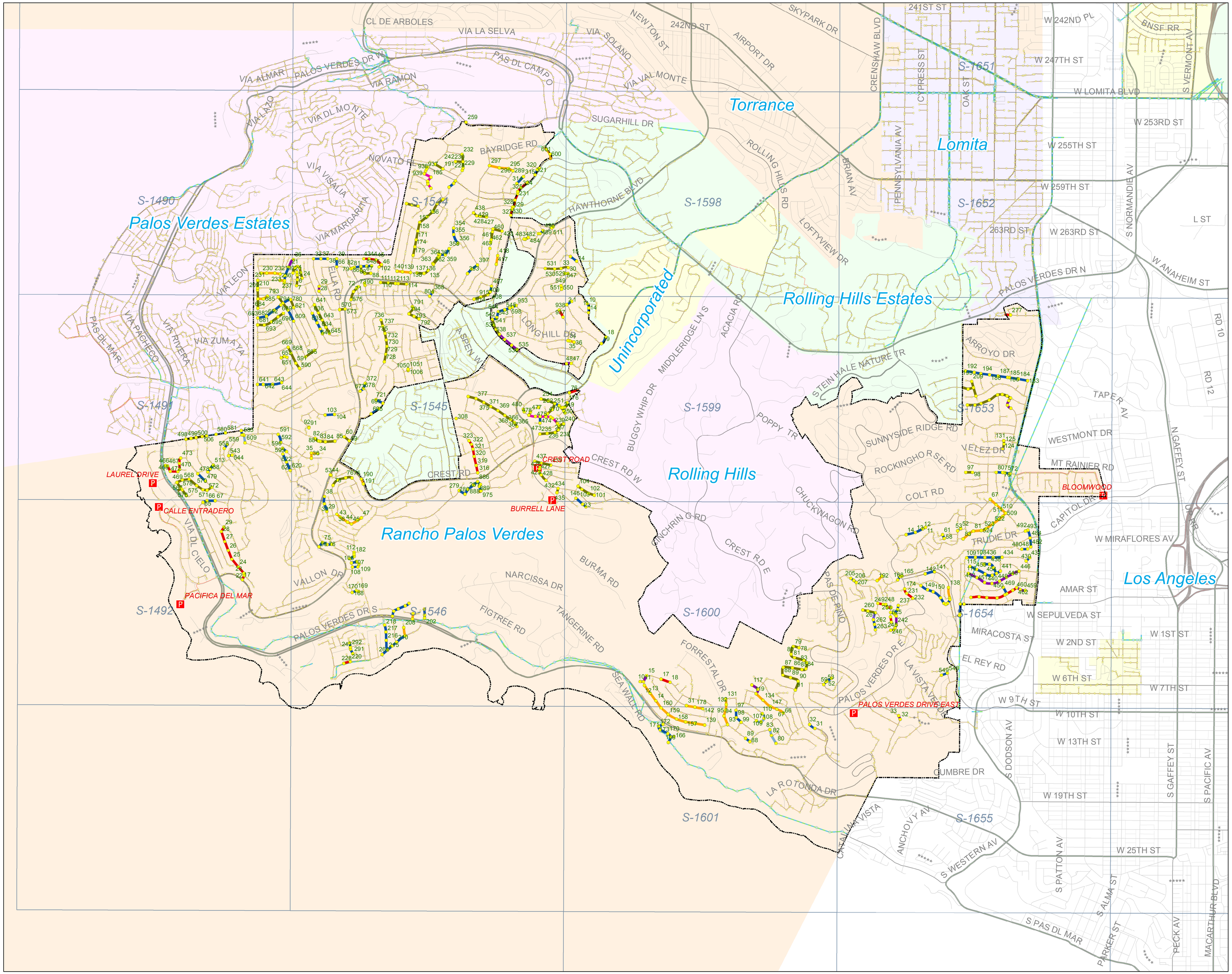

Legend

Periodics

- 30 DAYS
- 60 DAYS
- 90 DAYS
- 120 DAYS
- 150 DAYS
- 180 DAYS
- 12 MONTHS
- 15 MONTHS
- 18 MONTHS

SMD Manholes

- Standard
- DROP
- Shallow
- Trap
- Siphon
- Pump Station
- SMD Trunk MH

SMD Sewers

- Gravity Sewers
- Force Mains
- Siphons
- SMD Trunks
- SMD Operations Maps

City

- 1
- 2
- 3
- 4
- 5
- 6
- 9

As of: December 2017 v1

Maintenance Map
Periodics
City of Rolling Hills Estates

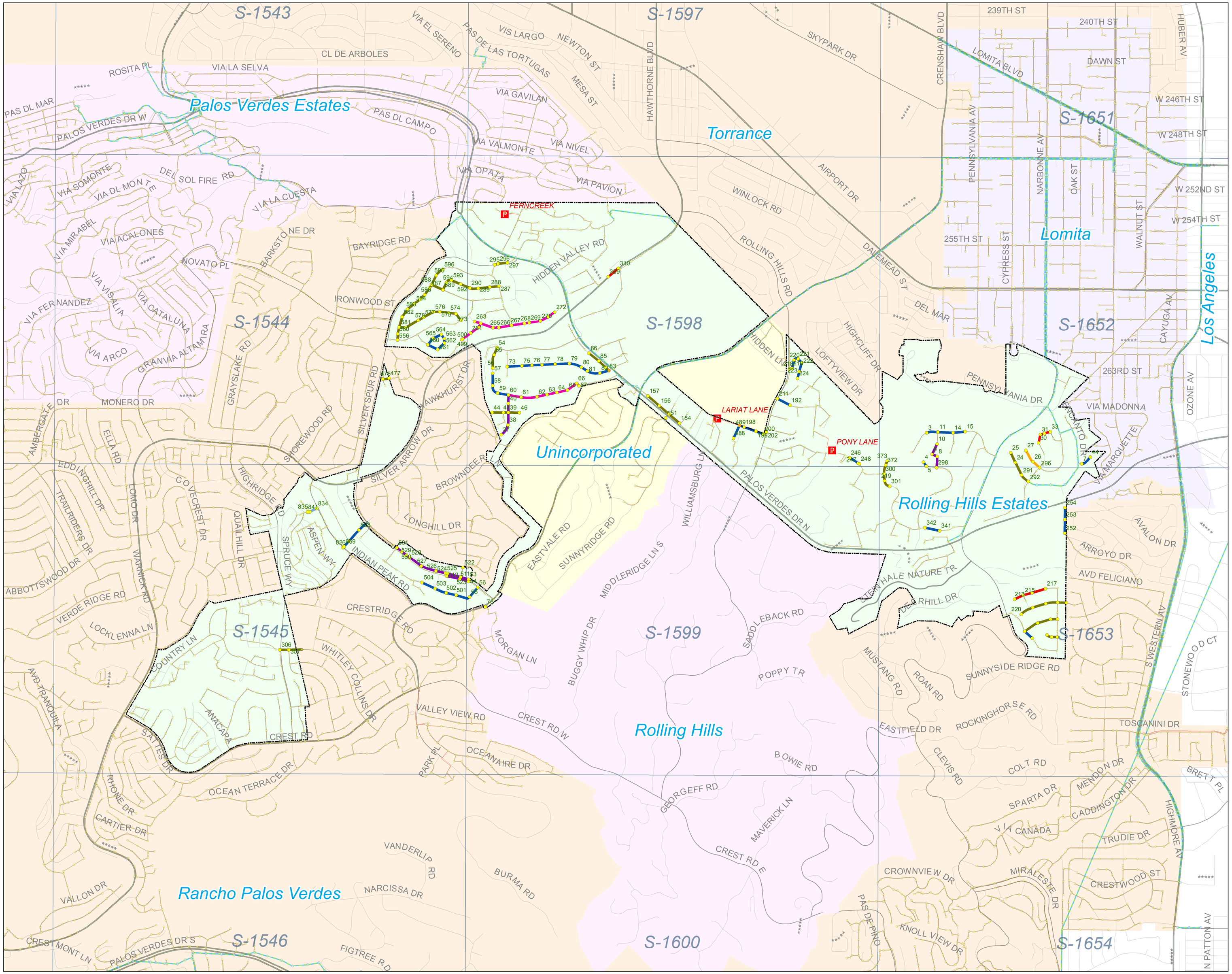

0 0.2 0.4 0.6 0.8
Miles

Legend

Periodics
- 30 DAYS
- 60 DAYS
- 90 DAYS
- 120 DAYS
- 180 DAYS
- 12 MONTHS
- 18 MONTHS

SMD Manholes
- Standard
- DROP
- Shallow
- Trap
- Siphon
- Pump Station
- SMD Trunk MH

SMD Sewers
- Gravity Sewers
- Force Mains
- Siphons
- SMD Trunks
- SMD Operations Maps

City
- 1
- 2
- 3
- 4
- 5
- 6
- 9

As of: December 2017 v1

Maintenance Map
Periodics
City of Rosemead

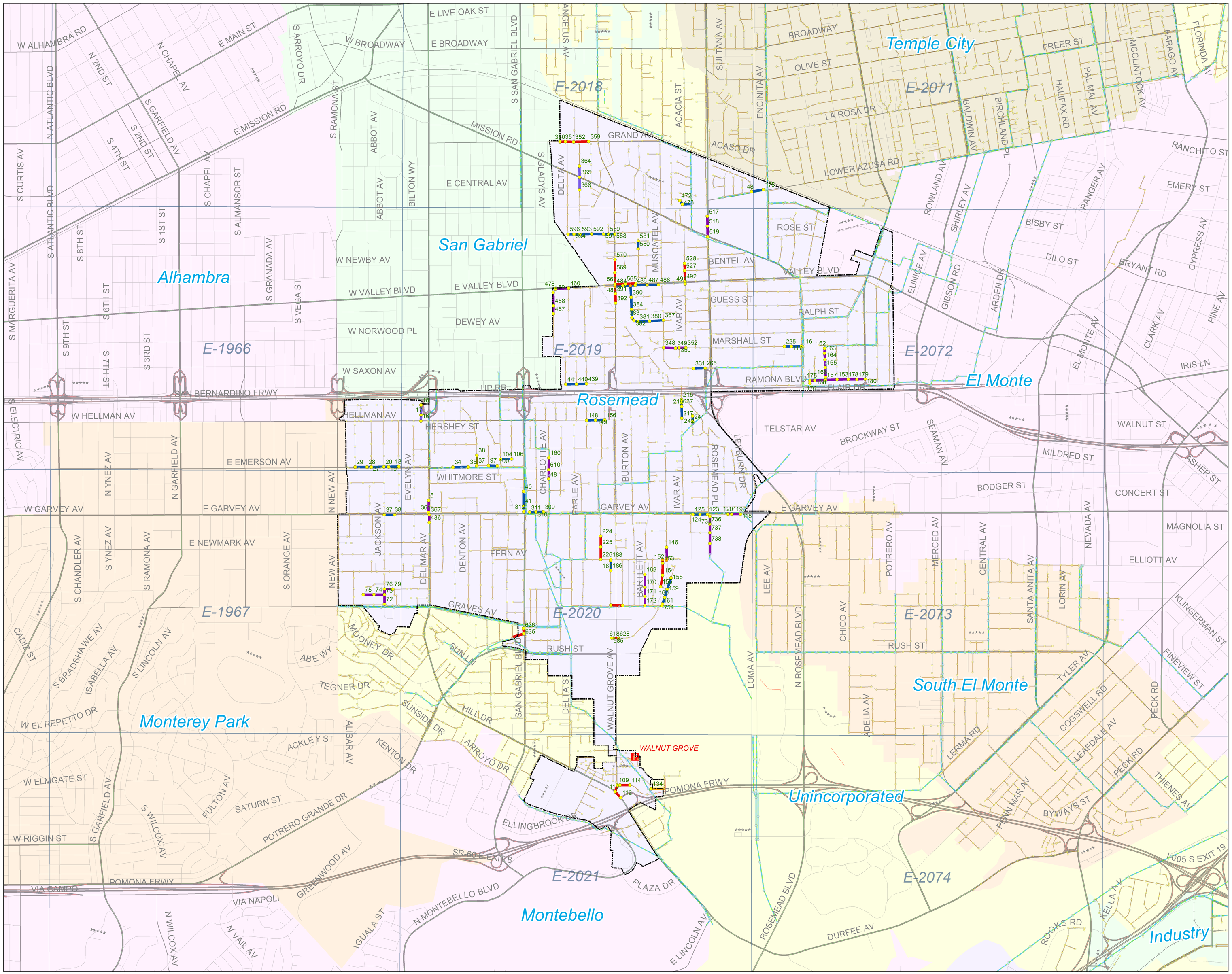

Legend

Periodics
- 60 DAYS
- 90 DAYS
- 120 DAYS
- 150 DAYS
- 180 DAYS
- 18 MONTHS

SMD Manholes
- Standard
- DROP
- Shallow
- Trap
- Siphon
- Pump Station
- SMD Trunk MH

SMD Sewers
- Gravity Sewers
- Force Mains
- Siphons
- SMD Trunks
- SMD Operations Maps

City
- 1
- 2
- 3
- 4
- 5
- 6
- 9

0 0.25 0.5 0.75 1
Miles

As of: December 2017 v1

Maintenance Map
Periodics
City of San Dimas

0 0.4 0.8 1.2 1.6
Miles

Legend

Periodics
- 30 DAYS
- 60 DAYS
- 90 DAYS
- 180 DAYS

SMD Manholes
- Standard
- DROP
- Shallow
- Trap
- Siphon
- Pump Station
- SMD Trunk MH

SMD Sewers
- Gravity Sewers
- Force Mains
- Siphons
- SMD Trunks
- SMD Operations Maps

City
- 1
- 2
- 3
- 4
- 5
- 6
- 9

As of: December 2017 v1

Maintenance Map
Periodics
City of Santa Clarita

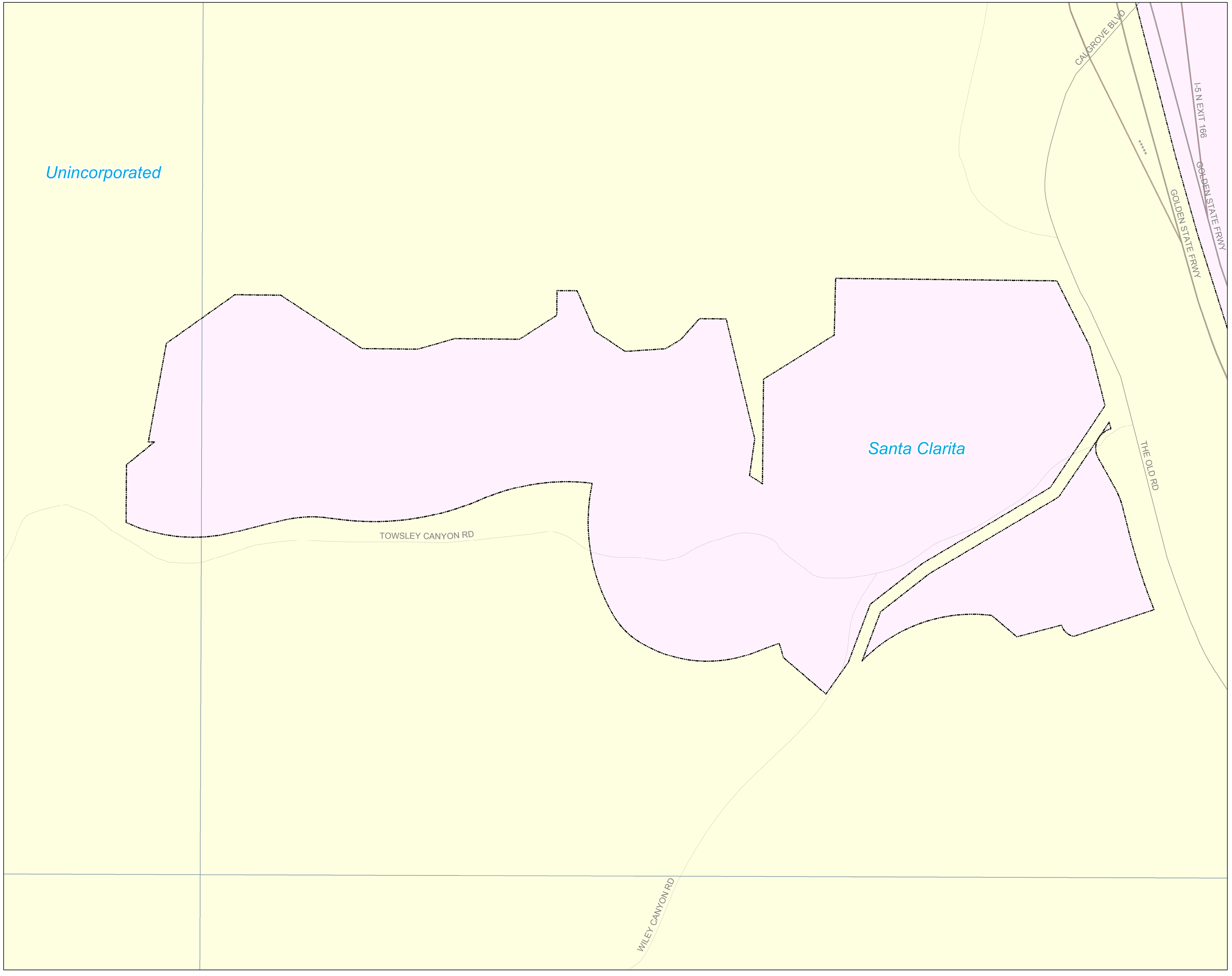

0 0.025 0.05 0.075 0.1
Miles

Legend

Periodics
- 30 DAYS
- 60 DAYS
- 90 DAYS
- 18 MONTHS

SMD Manholes
- Standard
- DROP
- Shallow
- Trap
- Siphon
- Pump Station
- SMD Trunk MH

SMD Sewers
- Gravity Sewers
- Force Mains
- Siphons
- SMD Trunks
- SMD Operations Maps

City
- 1
- 2
- 3
- 4
- 5
- 6
- 9

As of: December 2017 v1

D50

Maintenance Map
Periodics
City of Santa Fe Springs

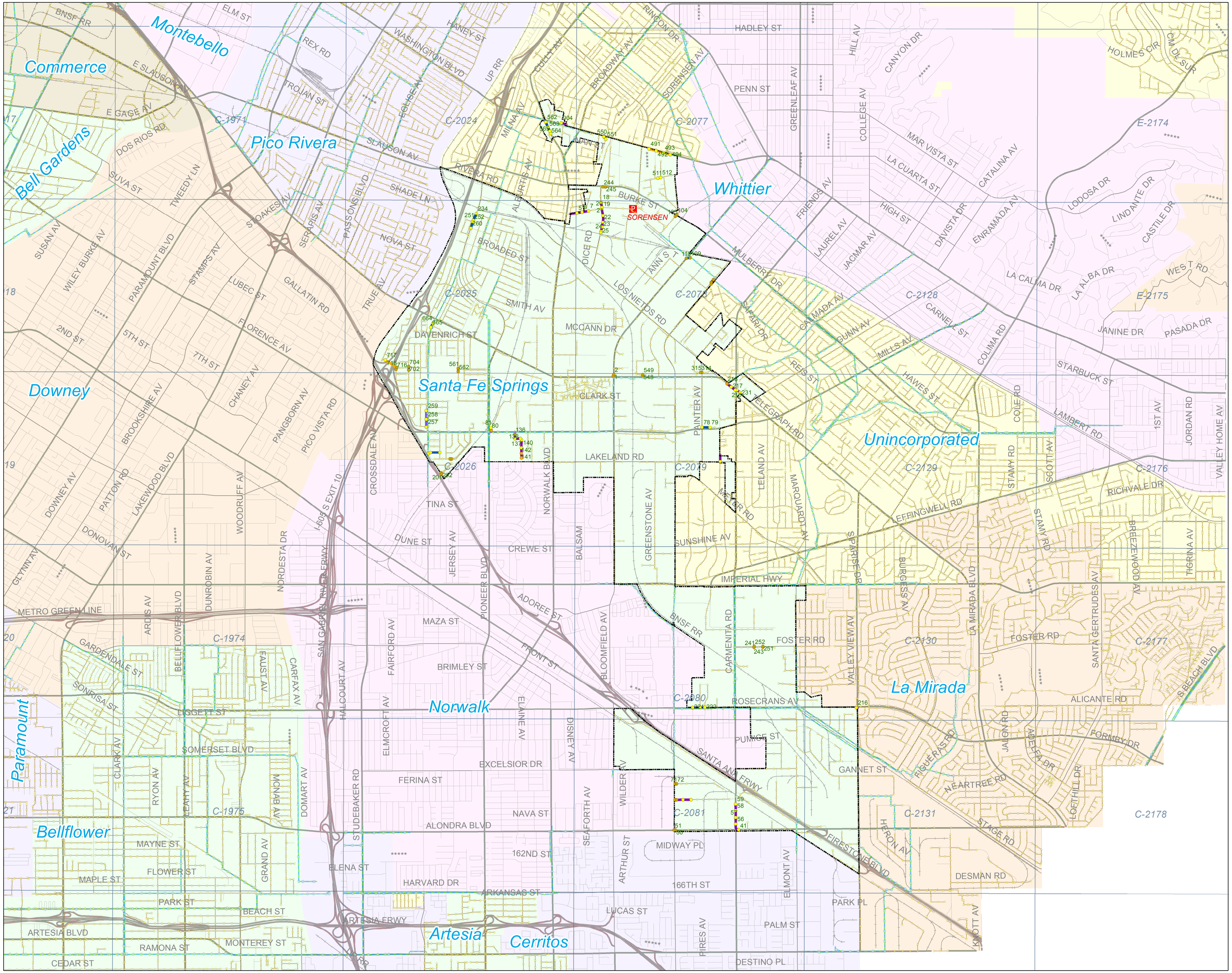

Legend

Periodics
- 90 DAYS
- 120 DAYS
- 150 DAYS
- 180 DAYS
- 18 MONTHS

SMD Manholes
- Standard
- DROP
- Shallow
- Trap
- Siphon
- Pump Station
- SMD Trunk MH

SMD Sewers
- Gravity Sewers
- Force Mains
- Siphons
- SMD Trunks
- SMD Operations Maps

City
- 1
- 2
- 3
- 4
- 5
- 6
- 9

As of: December 2017 v1

D51

Maintenance Map
Periodics
City of South El Monte

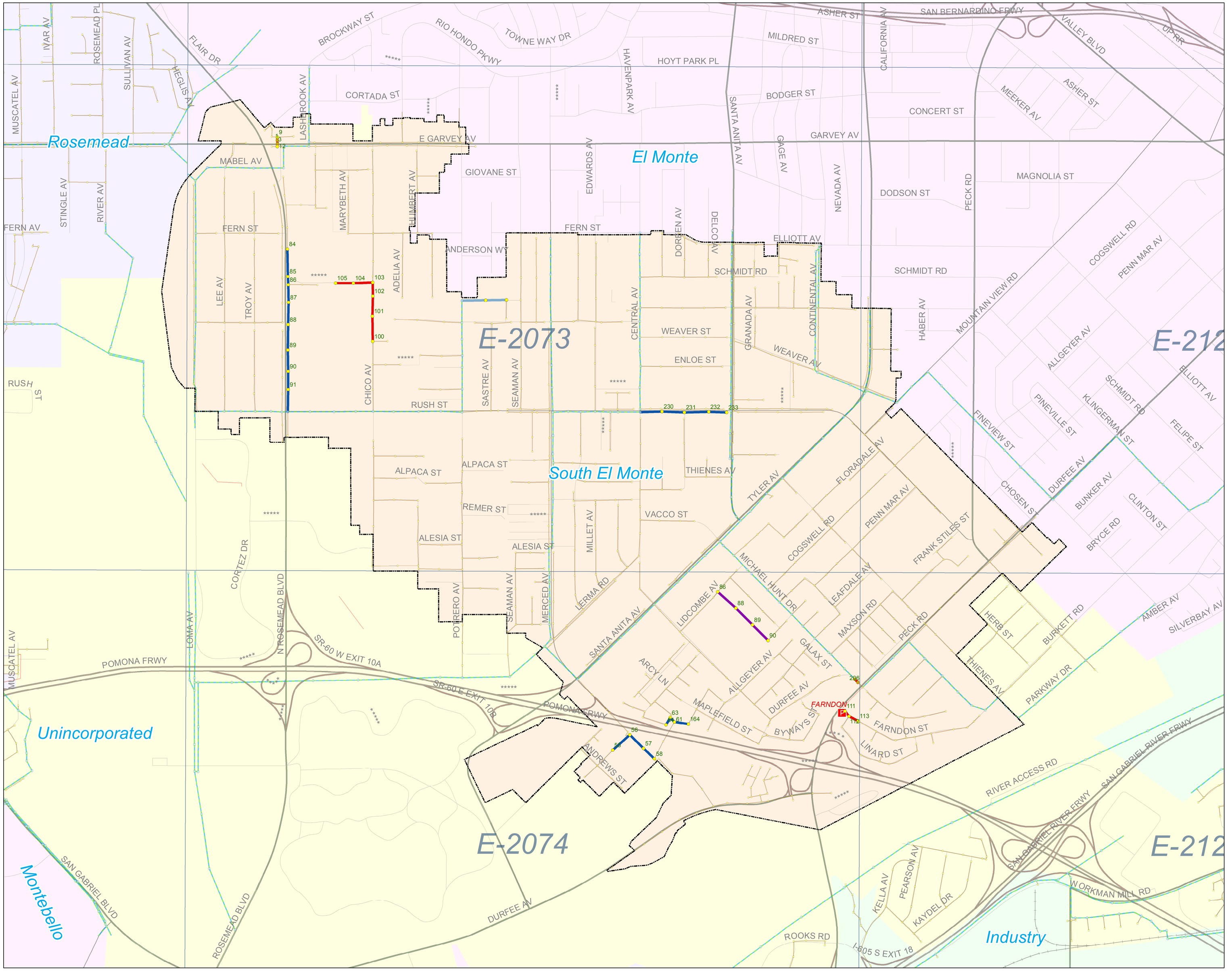

0 0.1 0.2 0.3 0.4
Miles

Legend

Periodics
- 30 DAYS
- 60 DAYS
- 90 DAYS
- 120 DAYS

SMD Manholes
- Standard
- DROP
- Shallow
- Trap
- Siphon
- Pump Station
- SMD Trunk MH

SMD Sewers
- Gravity Sewers
- Force Mains
- Siphons
- SMD Trunks
- SMD Operations Maps

City
- 1
- 2
- 3
- 4
- 5
- 6
- 9

As of: December 2017 v1

Maintenance Map Periodics

Unincorporated County Area
CSMD South
County Sanitation District
Index

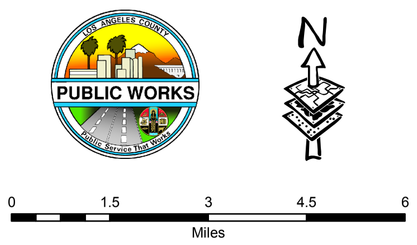

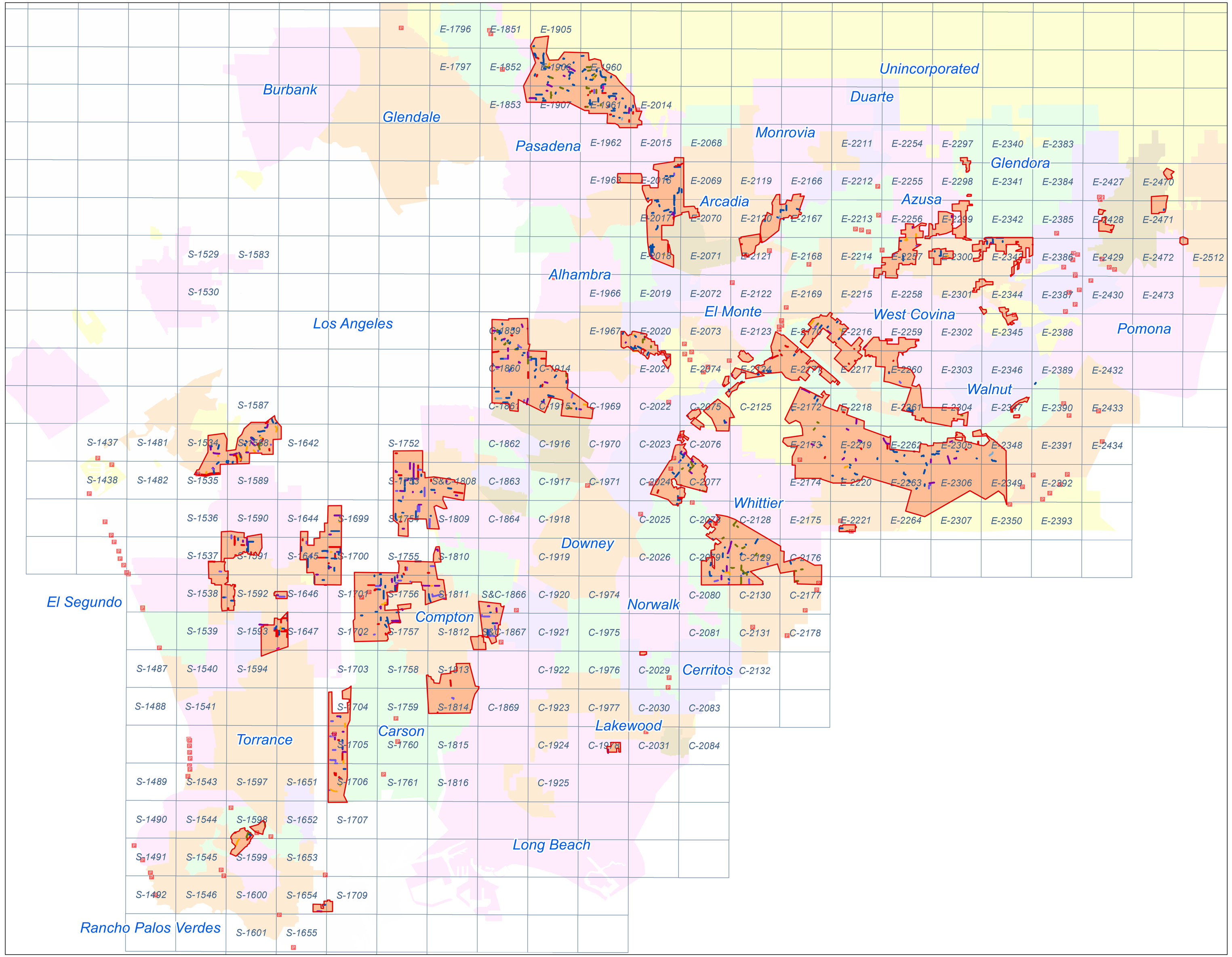

Legend

Periodics
- 30 DAYS
- 60 DAYS
- 90 DAYS
- 120 DAYS
- 150 DAYS
- 180 DAYS
- 12 MONTHS
- 15 MONTHS
- 18 MONTHS

SMD Manholes
- Standard
- DROP
- Shallow
- Trap
- Siphon
- SMD Pump Stations
- SMD Trunk MH

SMD Sewers
- Gravity Sewers
- Force Mains
- Siphons
- SMD Trunks
- SMD Operations Maps

SSMP
- Malibu Mesa Zone of the CSMD
- Malibu Zone of the CSMD
- Trancas Zone of the CSMD
- Uninc. County Area Aneta Zone of the CSMD/City Hyperian
- Uninc. County Area CSMD North/County Sanitation District
- Uninc. County Area CSMD South/County Sanitation District
- Uninc. County Area CSMD-NW/County Sanitation District
- Uninc. County Area CSMD/Las Virgenes Tapia
- Uninc. County Area Lake Hughe Zone of the CSMD

City
- 1
- 2
- 3
- 4
- 5
- 6
- 9

As of December 2017 v1

E-2342

E-2300

E-2386

E-2344

D54

Maintenance Map Periodics

Unincorporated County Area
CSMD South
County Sanitation District
E-2343

PUBLIC WORKS

N

0 250 500 750 1,000
Feet

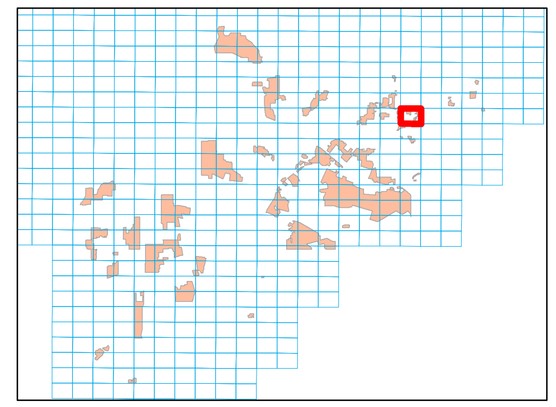

E-2343

GLENDORA

COVINA

SAN DIMAS

CO

SPT CO RR

UP RR

Legend

Periodics
- 30 DAYS
- 60 DAYS
- 90 DAYS
- 120 DAYS
- 150 DAYS
- 180 DAYS
- 12 MONTHS
- 15 MONTHS
- 18 MONTHS

SMD Manholes
- Standard
- DROP
- Shallow
- Trap
- Siphon
- SMD Pump Stations
- SMD Trunk MH

SMD Sewers
- Gravity Sewers
- Force Mains
- Siphons
- SMD Trunks

SSMP
- Malibu Mesa Zone of the CSMD
- Malibu Zone of the CSMD
- Trancas Zone of the CSMD
- Uninc. County Area Aneta Zone of the CSMD/City Hyperian
- Uninc. County Area CSMD North/County Sanitation District
- Uninc. County Area CSMD South/County Sanitation District
- Uninc. County Area CSMD-NW/County Sanitation District
- Uninc. County Area CSMD/Las Virgenes Tapia
- Uninc. County Area Lake Hughe Zone of the CSMD

City
- 1
- 2
- 3
- 4
- 5
- 6
- 9

As of March 2015 v1

E-2341

E-2299

E-2385

E-2343

D55

Maintenance Map Periodics

Unincorporated County Area
CSMD South
County Sanitation District

E-2342

0 250 500 750 1,000
Feet

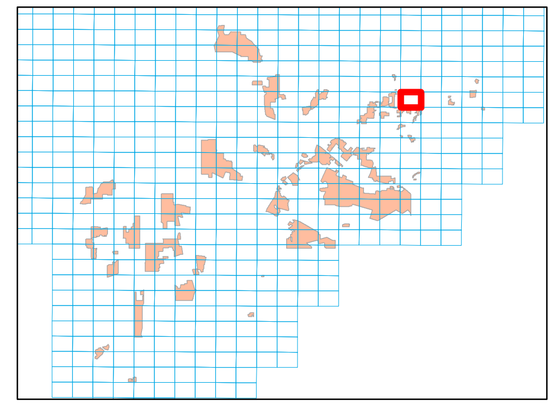

Legend

Periodics
- 30 DAYS
- 60 DAYS
- 90 DAYS
- 120 DAYS
- 150 DAYS
- 180 DAYS
- 12 MONTHS
- 15 MONTHS
- 18 MONTHS

SMD Manholes
- Standard
- DROP
- Shallow
- Trap
- Siphon
- SMD Pump Stations
- SMD Trunk MH

SMD Sewers
- Gravity Sewers
- Force Mains
- Siphons
- SMD Trunks

SSMP
- Malibu Mesa Zone of the CSMD
- Malibu Zone of the CSMD
- Trancas Zone of the CSMD
- Uninc. County Area Aneta Zone of the CSMD/City Hyperian
- Uninc. County Area CSMD North/County Sanitation District
- Uninc. County Area CSMD South/County Sanitation District
- Uninc. County Area CSMD-NW/County Sanitation District
- Uninc. County Area CSMD/Las Virgenes Tapia
- Uninc. County Area Lake Hughe Zone of the CSMD

City
- 1
- 2
- 3
- 4
- 5
- 6
- 9

As of March 2015 v1

E-2305

E-2263

E-2349

E-2307

D56

E-2306

Maintenance Map
Periodics

Unincorporated County Area
CSMD South
County Sanitation District
E-2306

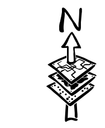

0 250 500 750 1,000
Feet

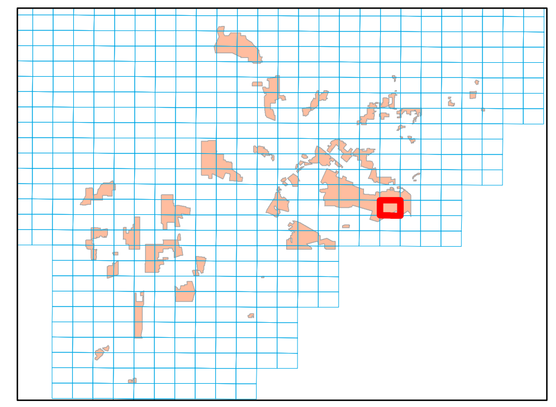

Legend

Periodics
- 30 DAYS
- 60 DAYS
- 90 DAYS
- 120 DAYS
- 150 DAYS
- 180 DAYS
- 12 MONTHS
- 15 MONTHS
- 18 MONTHS

SMD Manholes
- Standard
- DROP
- Shallow
- Trap
- Siphon
- SMD Pump Stations
- SMD Trunk MH

SMD Sewers
- Gravity Sewers
- Force Mains
- Siphons
- SMD Trunks

SSMP
- Malibu Mesa Zone of the CSMD
- Malibu Zone of the CSMD
- Trancas Zone of the CSMD
- Uninc. County Area Aneta Zone of the CSMD/City Hyperian
- Uninc. County Area CSMD North/County Sanitation District
- Uninc. County Area CSMD South/County Sanitation District
- Uninc. County Area CSMD-NW/County Sanitation District
- Uninc. County Area CSMD/Las Virgenes Tapia
- Uninc. County Area Lake Hughe Zone of the CSMD

City
- 1
- 2
- 3
- 4
- 5
- 6
- 9

As of March 2015 v1

E-2304

E-2262

E-2348

D57

E-2306

Maintenance Map Periodics

Unincorporated County Area
CSMD South
County Sanitation District

E-2305

PUBLIC WORKS

N

0 250 500 750 1,000
Feet

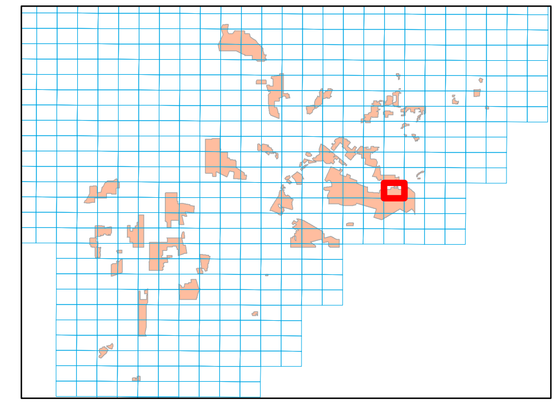

Legend

Periodics
- 30 DAYS
- 60 DAYS
- 90 DAYS
- 120 DAYS
- 150 DAYS
- 180 DAYS
- 12 MONTHS
- 15 MONTHS
- 18 MONTHS

SMD Manholes
- Standard
- DROP
- Shallow
- Trap
- Siphon
- SMD Pump Stations
- SMD Trunk MH

SMD Sewers
- Gravity Sewers
- Force Mains
- Siphons
- SMD Trunks

SSMP
- Malibu Mesa Zone of the CSMD
- Malibu Zone of the CSMD
- Trancas Zone of the CSMD
- Uninc. County Area Aneta Zone of the CSMD/City Hyperian
- Uninc. County Area CSMD North/County Sanitation District
- Uninc. County Area CSMD South/County Sanitation District
- Uninc. County Area CSMD-NW/County Sanitation District
- Uninc. County Area CSMD/Las Virgenes Tapia
- Uninc. County Area Lake Hughe Zone of the CSMD

City
- 1
- 2
- 3
- 4
- 5
- 6
- 9

As of March 2015 v1

E-2303

E-2261

E-2347

E-2305

D58

E-2304

WEST COVINA

WALNUT

INDUSTRY

CO

316

317

197198

Maintenance Map Periodics

Unincorporated County Area
CSMD South
County Sanitation District
E-2304

PUBLIC WORKS

N

0 250 500 750 1,000
Feet

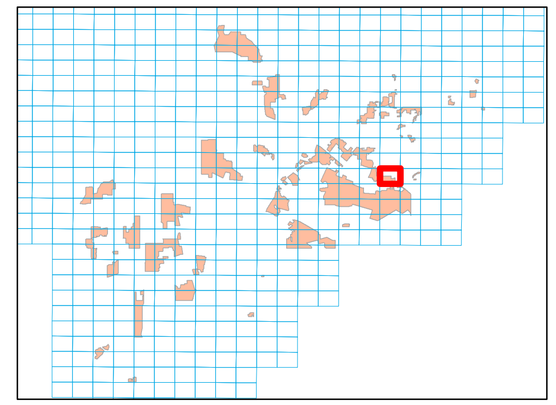

Legend

Periodics
- 30 DAYS
- 60 DAYS
- 90 DAYS
- 120 DAYS
- 150 DAYS
- 180 DAYS
- 12 MONTHS
- 15 MONTHS
- 18 MONTHS

SMD Manholes
- Standard
- DROP
- Shallow
- Trap
- Siphon
- SMD Pump Stations
- SMD Trunk MH

SMD Sewers
- Gravity Sewers
- Force Mains
- Siphons
- SMD Trunks

SSMP
- Malibu Mesa Zone of the CSMD
- Malibu Zone of the CSMD
- Trancas Zone of the CSMD
- Uninc. County Area Aneta Zone of the CSMD/City Hyperian
- Uninc. County Area CSMD North/County Sanitation District
- Uninc. County Area CSMD South/County Sanitation District
- Uninc. County Area CSMD-NW/County Sanitation District
- Uninc. County Area CSMD/Las Virgenes Tapia
- Uninc. County Area Lake Hughe Zone of the CSMD

City
- 1
- 2
- 3
- 4
- 5
- 6
- 9

As of March 2015 v1

E-2299

E-2257

E-2343

E-2301

D59

Maintenance Map Periodics

Unincorporated County Area
CSMD South
County Sanitation District
E-2300

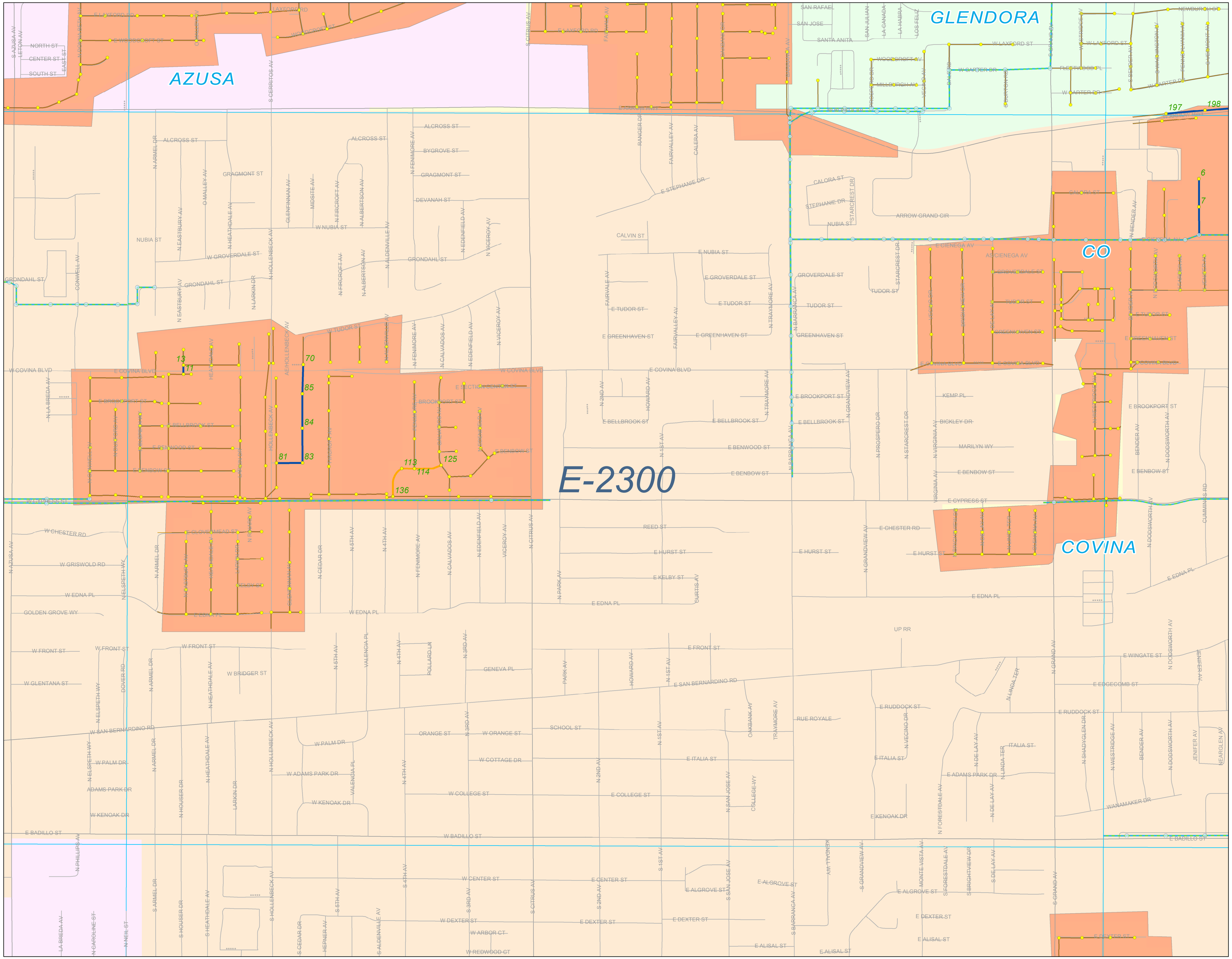

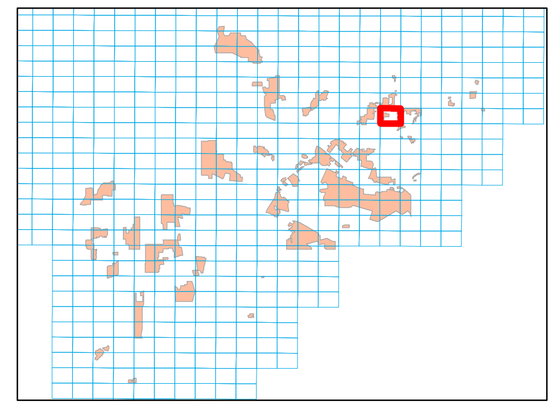

0 250 500 750 1,000
Feet

Legend

Periodics
- 30 DAYS
- 60 DAYS
- 90 DAYS
- 120 DAYS
- 150 DAYS
- 180 DAYS
- 12 MONTHS
- 15 MONTHS
- 18 MONTHS

SMD Manholes
- Standard
- DROP
- Shallow
- Trap
- Siphon
- SMD Pump Stations
- SMD Trunk MH

SMD Sewers
- Gravity Sewers
- Force Mains
- Siphons
- SMD Trunks

SSMP
- Malibu Mesa Zone of the CSMD
- Malibu Zone of the CSMD
- Trancas Zone of the CSMD
- Uninc. County Area Aneta Zone of the CSMD/City Hyperian
- Uninc. County Area CSMD North/County Sanitation District
- Uninc. County Area CSMD South/County Sanitation District
- Uninc. County Area CSMD-NW/County Sanitation District
- Uninc. County Area CSMD/Las Virgenes Tapia
- Uninc. County Area Lake Hughe Zone of the CSMD

City
- 1
- 2
- 3
- 4
- 5
- 6
- 9

As of March 2015 v1

E-2298

E-2256

E-2342

D60

E-2300

Maintenance Map Periodics

Unincorporated County Area
CSMD South
County Sanitation District

E-2299

0 250 500 750 1,000
Feet

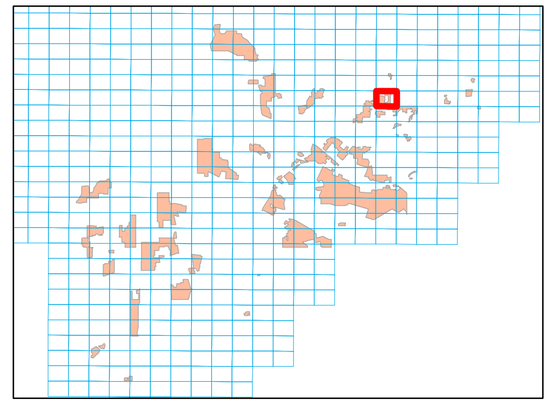

Legend

Periodics
- 30 DAYS
- 60 DAYS
- 90 DAYS
- 120 DAYS
- 150 DAYS
- 180 DAYS
- 12 MONTHS
- 15 MONTHS
- 18 MONTHS

SMD Manholes
- Standard
- DROP
- Shallow
- Trap
- Siphon
- SMD Pump Stations
- SMD Trunk MH

SMD Sewers
- Gravity Sewers
- Force Mains
- Siphons
- SMD Trunks

SSMP
- Malibu Mesa Zone of the CSMD
- Malibu Zone of the CSMD
- Trancas Zone of the CSMD
- Uninc. County Area Aneta Zone of the CSMD/City Hyperian
- Uninc. County Area CSMD North/County Sanitation District
- Uninc. County Area CSMD South/County Sanitation District
- Uninc. County Area CSMD-NW/County Sanitation District
- Uninc. County Area CSMD/Las Virgenes Tapia
- Uninc. County Area Lake Hughe Zone of the CSMD

City
- 1
- 2
- 3
- 4
- 5
- 6
- 9

As of March 2015 v1

E-2262

E-2220

E-2306

E-2263

CO

LA HABRA HEIGHTS

513
195
196
197
44
43
42
107
108
378
376
375
364
201
368
197
253
254
255
313
314
345
346
295
296
73
7475
297
307
306
305
304

Maintenance Map
Periodics

Unincorporated County Area
CSMD South
County Sanitation District
E-2263

PUBLIC WORKS

N

0 250 500 750 1,000
Feet

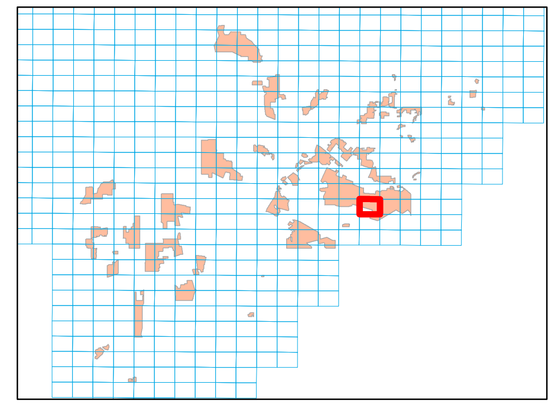

Legend

Periodics
- 30 DAYS
- 60 DAYS
- 90 DAYS
- 120 DAYS
- 150 DAYS
- 180 DAYS
- 12 MONTHS
- 15 MONTHS
- 18 MONTHS

SMD Manholes
- Standard
- DROP
- Shallow
- Trap
- Siphon
- SMD Pump Stations
- SMD Trunk MH

SMD Sewers
- Gravity Sewers
- Force Mains
- Siphons
- SMD Trunks

SSMP
- Malibu Mesa Zone of the CSMD
- Malibu Zone of the CSMD
- Trancas Zone of the CSMD
- Uninc. County Area Aneta Zone of the CSMD/City Hyperian
- Uninc. County Area CSMD North/County Sanitation District
- Uninc. County Area CSMD South/County Sanitation District
- Uninc. County Area CSMD-NW/County Sanitation District
- Uninc. County Area CSMD/Las Virgenes Tapia
- Uninc. County Area Lake Hughe Zone of the CSMD

City
- 1
- 2
- 3
- 4
- 5
- 6
- 9

As of March 2015 v1

D61

E-2264

E-2261

E-2219

E-2305

D62

E-2263

INDUSTRY

E-2262

Maintenance Map Periodics

Unincorporated County Area
CSMD South
County Sanitation District
E-2262

PUBLIC WORKS

N

0 250 500 750 1,000
Feet

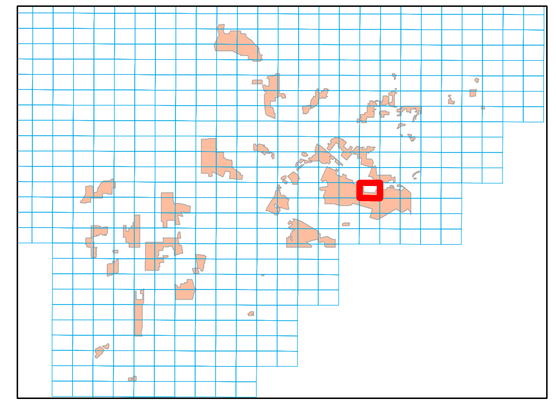

Legend

Periodics
- 30 DAYS
- 60 DAYS
- 90 DAYS
- 120 DAYS
- 150 DAYS
- 180 DAYS
- 12 MONTHS
- 15 MONTHS
- 18 MONTHS

SMD Manholes
- Standard
- DROP
- Shallow
- Trap
- Siphon
- SMD Pump Stations
- SMD Trunk MH

SMD Sewers
- Gravity Sewers
- Force Mains
- Siphons
- SMD Trunks

SSMP
- Malibu Mesa Zone of the CSMD
- Malibu Zone of the CSMD
- Trancas Zone of the CSMD
- Uninc. County Area Aneta Zone of the CSMD/City Hyperian
- Uninc. County Area CSMD North/County Sanitation District
- Uninc. County Area CSMD South/County Sanitation District
- Uninc. County Area CSMD-NW/County Sanitation District
- Uninc. County Area CSMD/Las Virgenes Tapia
- Uninc. County Area Lake Hughe Zone of the CSMD

City
- 1
- 2
- 3
- 4
- 5
- 6
- 9

As of March 2015 v1

E-2260

E-2218

D63

E-2262

E-2304

Maintenance Map
Periodics

Unincorporated County Area
CSMD South
County Sanitation District

E-2261

PUBLIC WORKS

N

0 250 500 750 1,000
Feet

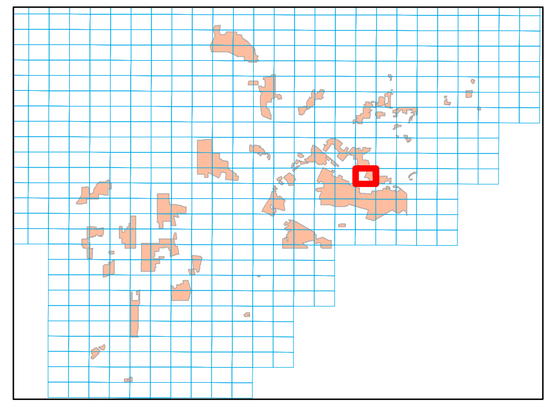

Legend

Periodics
- 30 DAYS
- 60 DAYS
- 90 DAYS
- 120 DAYS
- 150 DAYS
- 180 DAYS
- 12 MONTHS
- 15 MONTHS
- 18 MONTHS

SMD Manholes
- Standard
- DROP
- Shallow
- Trap
- Siphon
- SMD Pump Stations
- SMD Trunk MH

SMD Sewers
- Gravity Sewers
- Force Mains
- Siphons
- SMD Trunks

SSMP
- Malibu Mesa Zone of the CSMD
- Malibu Zone of the CSMD
- Trancas Zone of the CSMD
- Uninc. County Area Aneta Zone of the CSMD/City Hyperian
- Uninc. County Area CSMD North/County Sanitation District
- Uninc. County Area CSMD South/County Sanitation District
- Uninc. County Area CSMD-NW/County Sanitation District
- Uninc. County Area CSMD/Las Virgenes Tapia
- Uninc. County Area Lake Hughe Zone of the CSMD

City
- 1
- 2
- 3
- 4
- 5
- 6
- 9

As of March 2015 v1

Maintenance Map
Periodics
Unincorporated County Area
CSMD South
County Sanitation District
E-2260

Feet: 0, 250, 500, 750, 1,000

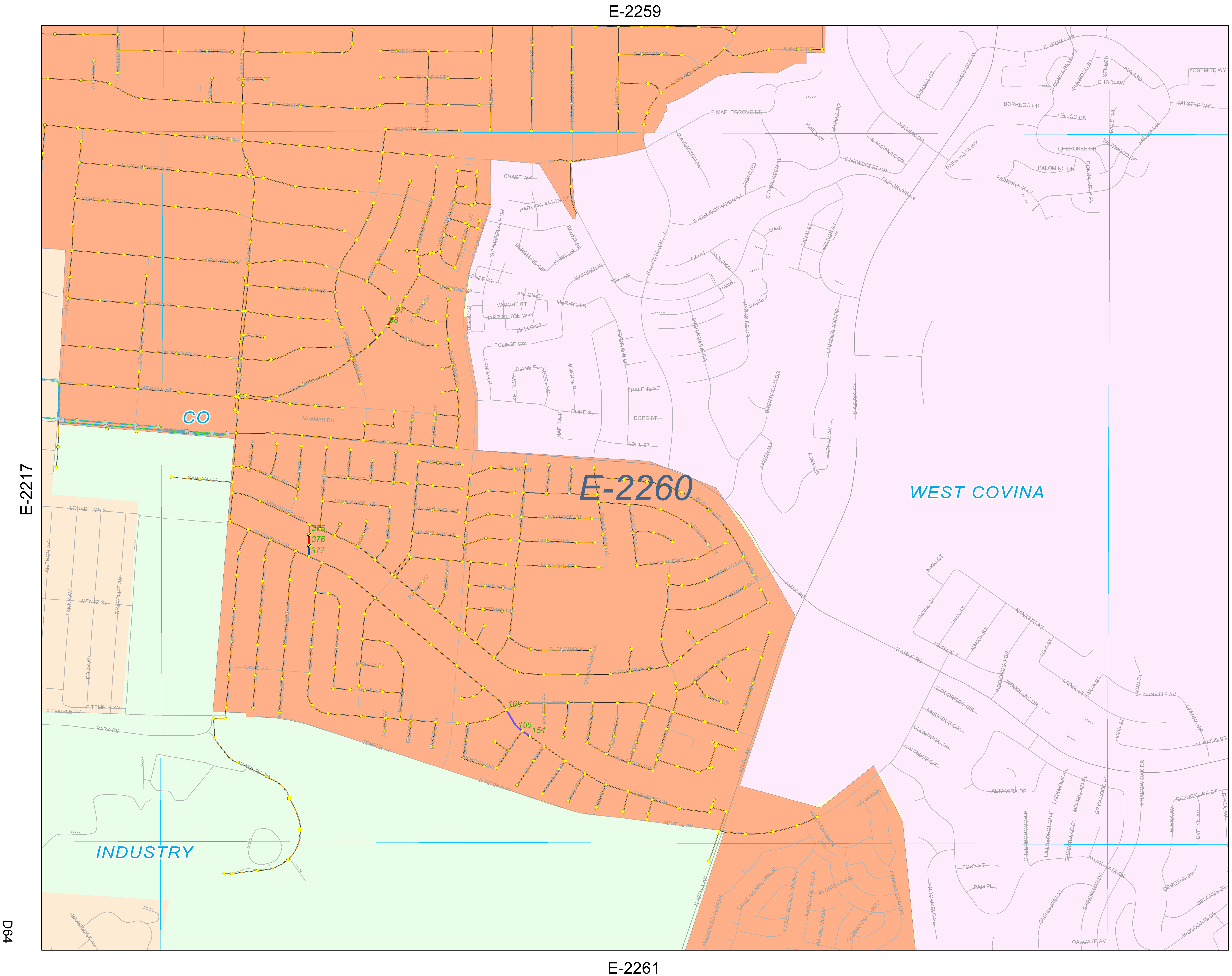

Legend

Periodics
- 30 DAYS
- 60 DAYS
- 90 DAYS
- 120 DAYS
- 150 DAYS
- 180 DAYS
- 12 MONTHS
- 15 MONTHS
- 18 MONTHS

SMD Manholes
- Standard
- DROP
- Shallow
- Trap
- Siphon
- SMD Pump Stations
- SMD Trunk MH

SMD Sewers
- Gravity Sewers
- Force Mains
- Siphons
- SMD Trunks

SSMP
- Malibu Mesa Zone of the CSMD
- Malibu Zone of the CSMD
- Trancas Zone of the CSMD
- Uninc. County Area Aneta Zone of the CSMD/City Hyperian
- Uninc. County Area CSMD North/County Sanitation District
- Uninc. County Area CSMD South/County Sanitation District
- Uninc. County Area CSMD-NW/County Sanitation District
- Uninc. County Area CSMD/Las Virgenes Tapia
- Uninc. County Area Lake Hughe Zone of the CSMD

City
- 1
- 2
- 3
- 4
- 5
- 6
- 9

As of March 2015 v1

E-2256

E-2214

E-2300

D65

E-2258

Maintenance Map Periodics

Unincorporated County Area
CSMD South
County Sanitation District
E-2257

0 250 500 750 1,000
Feet

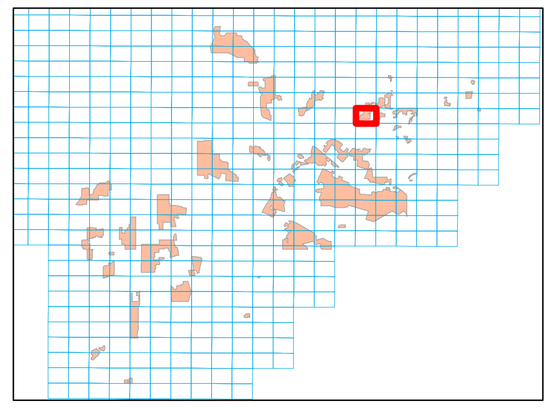

Legend

Periodics
- 30 DAYS
- 60 DAYS
- 90 DAYS
- 120 DAYS
- 150 DAYS
- 180 DAYS
- 12 MONTHS
- 15 MONTHS
- 18 MONTHS

SMD Manholes
- Standard
- DROP
- Shallow
- Trap
- Siphon
- SMD Pump Stations
- SMD Trunk MH

SMD Sewers
- Gravity Sewers
- Force Mains
- Siphons
- SMD Trunks

SSMP
- Malibu Mesa Zone of the CSMD
- Malibu Zone of the CSMD
- Trancas Zone of the CSMD
- Uninc. County Area Aneta Zone of the CSMD/City Hyperian
- Uninc. County Area CSMD North/County Sanitation District
- Uninc. County Area CSMD South/County Sanitation District
- Uninc. County Area CSMD-NW/County Sanitation District
- Uninc. County Area CSMD/Las Virgenes Tapia
- Uninc. County Area Lake Hughe Zone of the CSMD

City
- 1
- 2
- 3
- 4
- 5
- 6
- 9

As of March 2015 v1

E-2255

E-2213

E-2299

D66

E-2257

Maintenance Map Periodics

Unincorporated County Area
CSMD South
County Sanitation District

E-2256

0 250 500 750 1,000
Feet

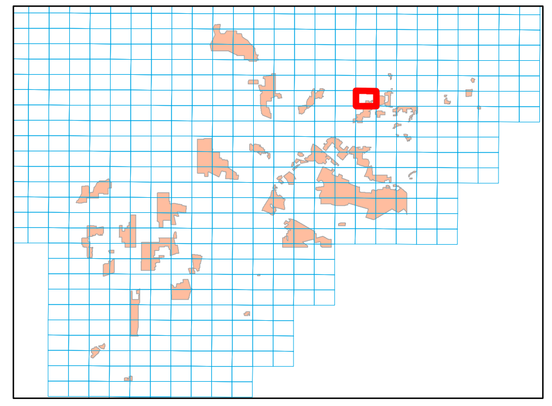

Legend

Periodics
- 30 DAYS
- 60 DAYS
- 90 DAYS
- 120 DAYS
- 150 DAYS
- 180 DAYS
- 12 MONTHS
- 15 MONTHS
- 18 MONTHS

SMD Manholes
- Standard
- DROP
- Shallow
- Trap
- Siphon
- SMD Pump Stations
- SMD Trunk MH

SMD Sewers
- Gravity Sewers
- Force Mains
- Siphons
- SMD Trunks

SSMP
- Malibu Mesa Zone of the CSMD
- Malibu Zone of the CSMD
- Trancas Zone of the CSMD
- Unincorporated County Area Aneta Zone of the CSMD/City Hyperian
- Unincorporated County Area CSMD North/County Sanitation District
- Unincorporated County Area CSMD South/County Sanitation District
- Unincorporated County Area CSMD-NW/County Sanitation District
- Unincorporated County Area CSMD/Las Virgenes Tapia
- Unincorporated County Area Lake Hughe Zone of the CSMD

City
- 1
- 2
- 3
- 4
- 5
- 6
- 9

As of March 2015 v1

E-2220

E-2175

E-2264

D67

Maintenance Map
Periodics

Unincorporated County Area
CSMD South
County Sanitation District

E-2221

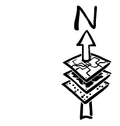

0 250 500 750 1,000
Feet

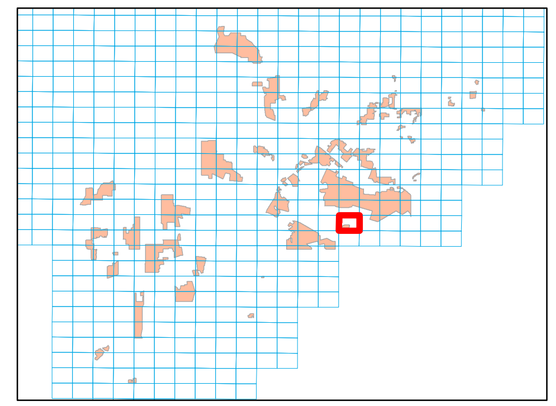

LA HABRA HEIGHTS

WHITTIER

E-2221

CO

49 48 33 3027 26 25 24 12

Legend

Periodics
- 30 DAYS
- 60 DAYS
- 90 DAYS
- 120 DAYS
- 150 DAYS
- 180 DAYS
- 12 MONTHS
- 15 MONTHS
- 18 MONTHS

SMD Manholes
- Standard
- DROP
- Shallow
- Trap
- Siphon
- SMD Pump Stations
- SMD Trunk MH

SMD Sewers
- Gravity Sewers
- Force Mains
- Siphons
- SMD Trunks

SSMP
- Malibu Mesa Zone of the CSMD
- Malibu Zone of the CSMD
- Trancas Zone of the CSMD
- Uninc. County Area Aneta Zone of the CSMD/City Hyperian
- Uninc. County Area CSMD North/County Sanitation District
- Uninc. County Area CSMD South/County Sanitation District
- Uninc. County Area CSMD-NW/County Sanitation District
- Uninc. County Area CSMD/Las Virgenes Tapia
- Uninc. County Area Lake Hughe Zone of the CSMD

City
- 1
- 2
- 3
- 4
- 5
- 6
- 9

As of March 2015 v1

E-2219

E-2174

E-2263

D68

E-2221

Maintenance Map Periodics

Unincorporated County Area
CSMD South
County Sanitation District
E-2220

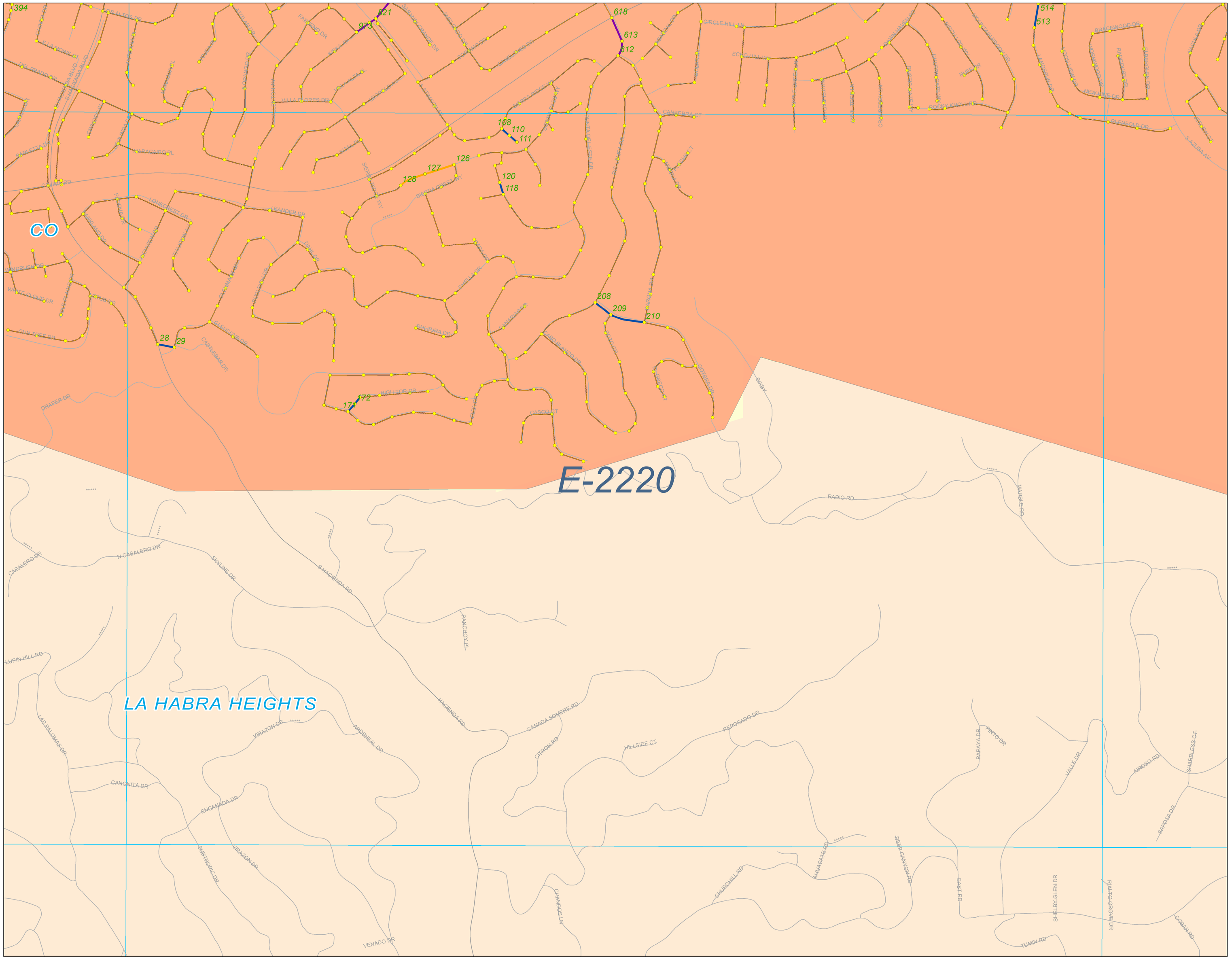

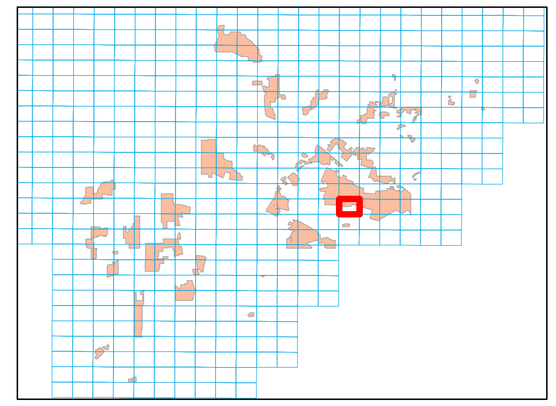

0 250 500 750 1,000
Feet

Legend

Periodics
- 30 DAYS
- 60 DAYS
- 90 DAYS
- 120 DAYS
- 150 DAYS
- 180 DAYS
- 12 MONTHS
- 15 MONTHS
- 18 MONTHS

SMD Manholes
- Standard
- DROP
- Shallow
- Trap
- Siphon
- SMD Pump Stations
- SMD Trunk MH

SMD Sewers
- Gravity Sewers
- Force Mains
- Siphons
- SMD Trunks

SSMP
- Malibu Mesa Zone of the CSMD
- Malibu Zone of the CSMD
- Trancas Zone of the CSMD
- Uninc. County Area Aneta Zone of the CSMD/City Hyperian
- Uninc. County Area CSMD North/County Sanitation District
- Uninc. County Area CSMD South/County Sanitation District
- Uninc. County Area CSMD-NW/County Sanitation District
- Uninc. County Area CSMD/Las Virgenes Tapia
- Uninc. County Area Lake Hughe Zone of the CSMD

City
- 1
- 2
- 3
- 4
- 5
- 6
- 9

As of March 2015 v1

E-2218

E-2173

E-2262

E-2220

D69

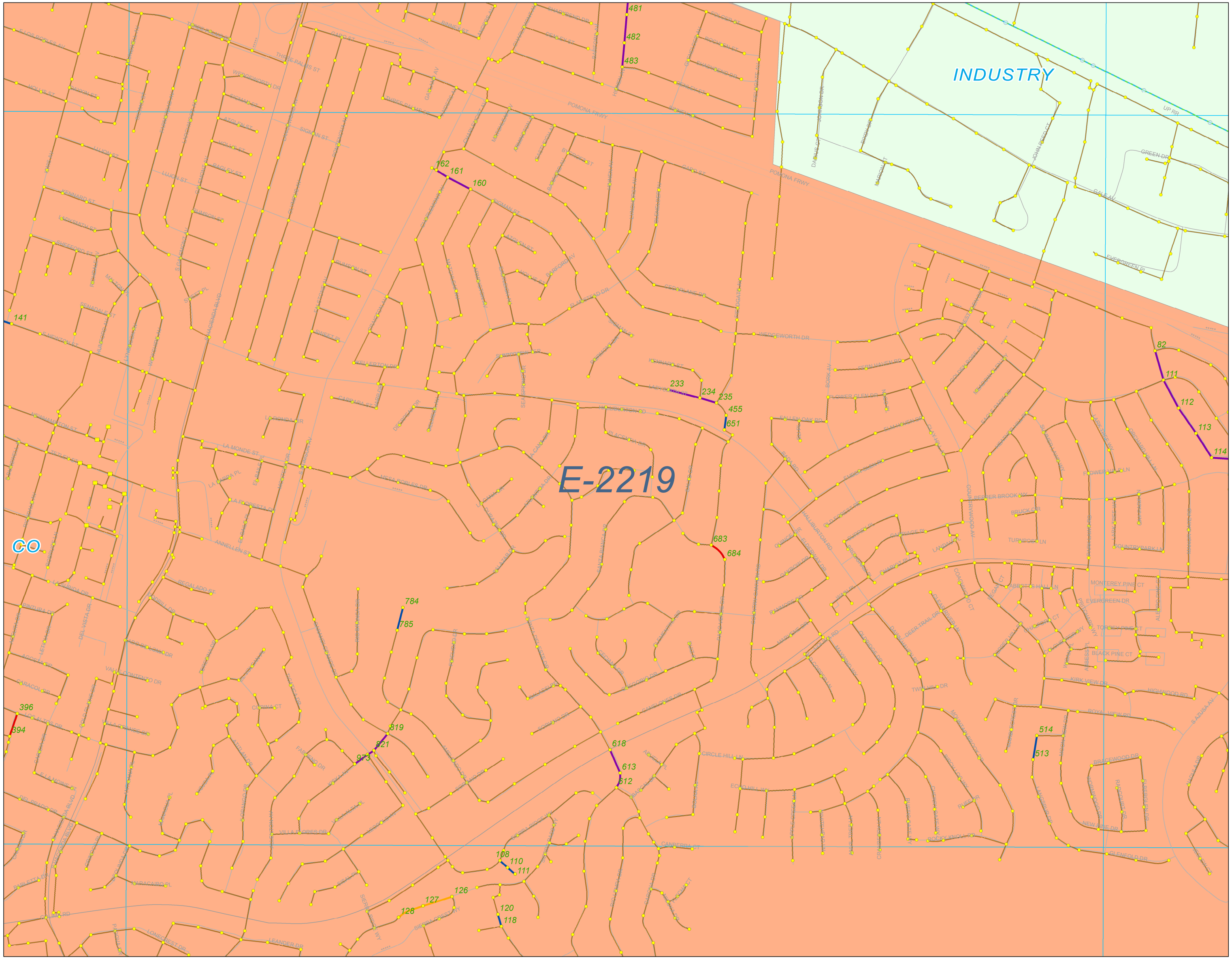

Maintenance Map Periodics

Unincorporated County Area
CSMD South
County Sanitation District
E-2219

PUBLIC WORKS

N

0 250 500 750 1,000
Feet

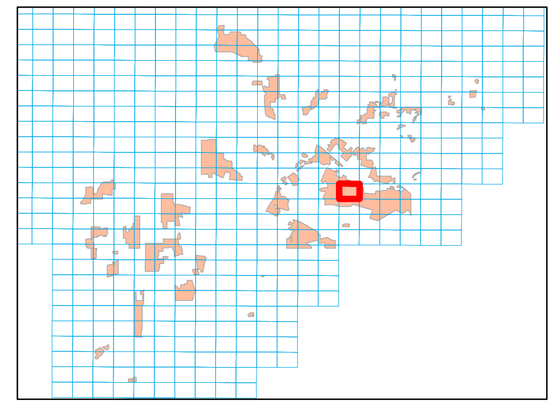

Legend

Periodics
- 30 DAYS
- 60 DAYS
- 90 DAYS
- 120 DAYS
- 150 DAYS
- 180 DAYS
- 12 MONTHS
- 15 MONTHS
- 18 MONTHS

SMD Manholes
- Standard
- DROP
- Shallow
- Trap
- Siphon
- SMD Pump Stations
- SMD Trunk MH

SMD Sewers
- Gravity Sewers
- Force Mains
- Siphons
- SMD Trunks

SSMP
- Malibu Mesa Zone of the CSMD
- Malibu Zone of the CSMD
- Trancas Zone of the CSMD
- Uninc. County Area Aneta Zone of the CSMD/City Hyperian
- Uninc. County Area CSMD North/County Sanitation District
- Uninc. County Area CSMD South/County Sanitation District
- Uninc. County Area CSMD-NW/County Sanitation District
- Uninc. County Area CSMD/Las Virgenes Tapia
- Uninc. County Area Lake Hughe Zone of the CSMD

City
- 1
- 2
- 3
- 4
- 5
- 6
- 9

As of March 2015 v1

E-2217

E-2172

E-2261

D70

E-2219

Maintenance Map Periodics

Unincorporated County Area
CSMD South
County Sanitation District
E-2218

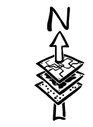

0 250 500 750 1,000
Feet

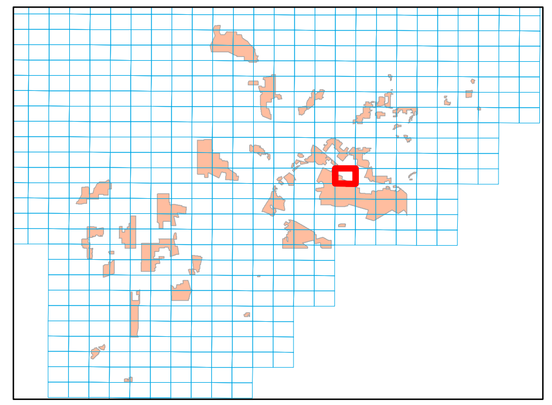

LA PUENTE

INDUSTRY

E-2218

CO

63
213
470
481
482
483
162
161
160

Legend

Periodics
- 30 DAYS
- 60 DAYS
- 90 DAYS
- 120 DAYS
- 150 DAYS
- 180 DAYS
- 12 MONTHS
- 15 MONTHS
- 18 MONTHS

SMD Manholes
- Standard
- DROP
- Shallow
- Trap
- Siphon
- SMD Pump Stations
- SMD Trunk MH

SMD Sewers
- Gravity Sewers
- Force Mains
- Siphons
- SMD Trunks

SSMP
- Malibu Mesa Zone of the CSMD
- Malibu Zone of the CSMD
- Trancas Zone of the CSMD
- Uninc. County Area Aneta Zone of the CSMD/City Hyperian
- Uninc. County Area CSMD North/County Sanitation District
- Uninc. County Area CSMD South/County Sanitation District
- Uninc. County Area CSMD-NW/County Sanitation District
- Uninc. County Area CSMD/Las Virgenes Tapia
- Uninc. County Area Lake Hughe Zone of the CSMD

City
- 1
- 2
- 3
- 4
- 5
- 6
- 9

As of March 2015 v1

E-2216

E-2171

E-2260

D71

E-2218

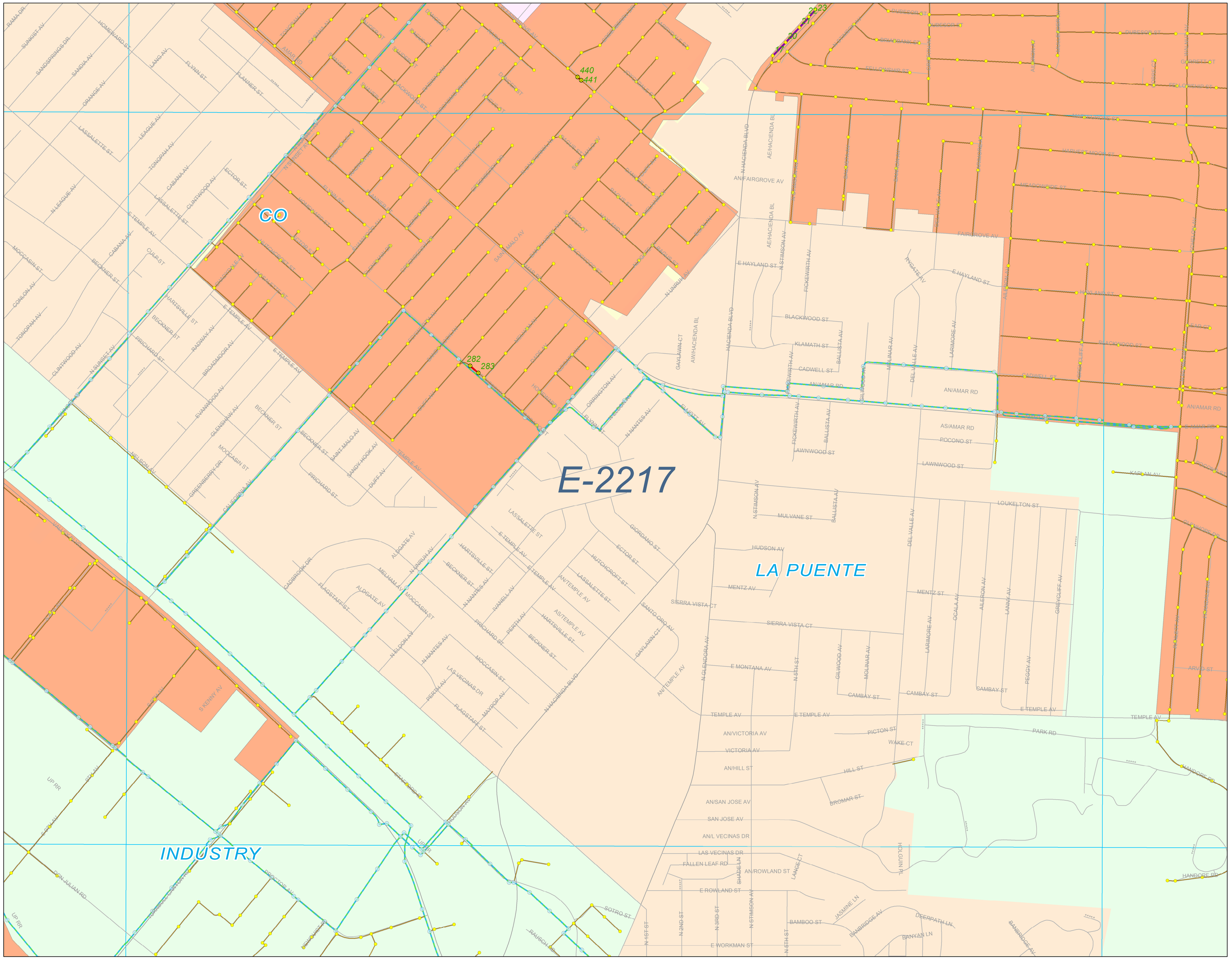

Maintenance Map Periodics

Unincorporated County Area
CSMD South
County Sanitation District
E-2217

PUBLIC WORKS

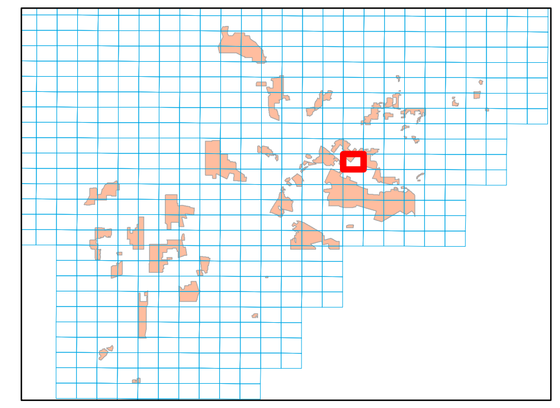

Legend

Periodics
- 30 DAYS
- 60 DAYS
- 90 DAYS
- 120 DAYS
- 150 DAYS
- 180 DAYS
- 12 MONTHS
- 15 MONTHS
- 18 MONTHS

SMD Manholes
- Standard
- DROP
- Shallow
- Trap
- Siphon
- SMD Pump Stations
- SMD Trunk MH

SMD Sewers
- Gravity Sewers
- Force Mains
- Siphons
- SMD Trunks

SSMP
- Malibu Mesa Zone of the CSMD
- Malibu Zone of the CSMD
- Trancas Zone of the CSMD
- Uninc. County Area Aneta Zone of the CSMD/City Hyperian
- Uninc. County Area CSMD North/County Sanitation District
- Uninc. County Area CSMD South/County Sanitation District
- Uninc. County Area CSMD-NW/County Sanitation District
- Uninc. County Area CSMD/Las Virgenes Tapia
- Uninc. County Area Lake Hughe Zone of the CSMD

City
- 1
- 2
- 3
- 4
- 5
- 6
- 9

As of March 2015 v1

E-2215

E-2170

E-2259

D72

E-2217

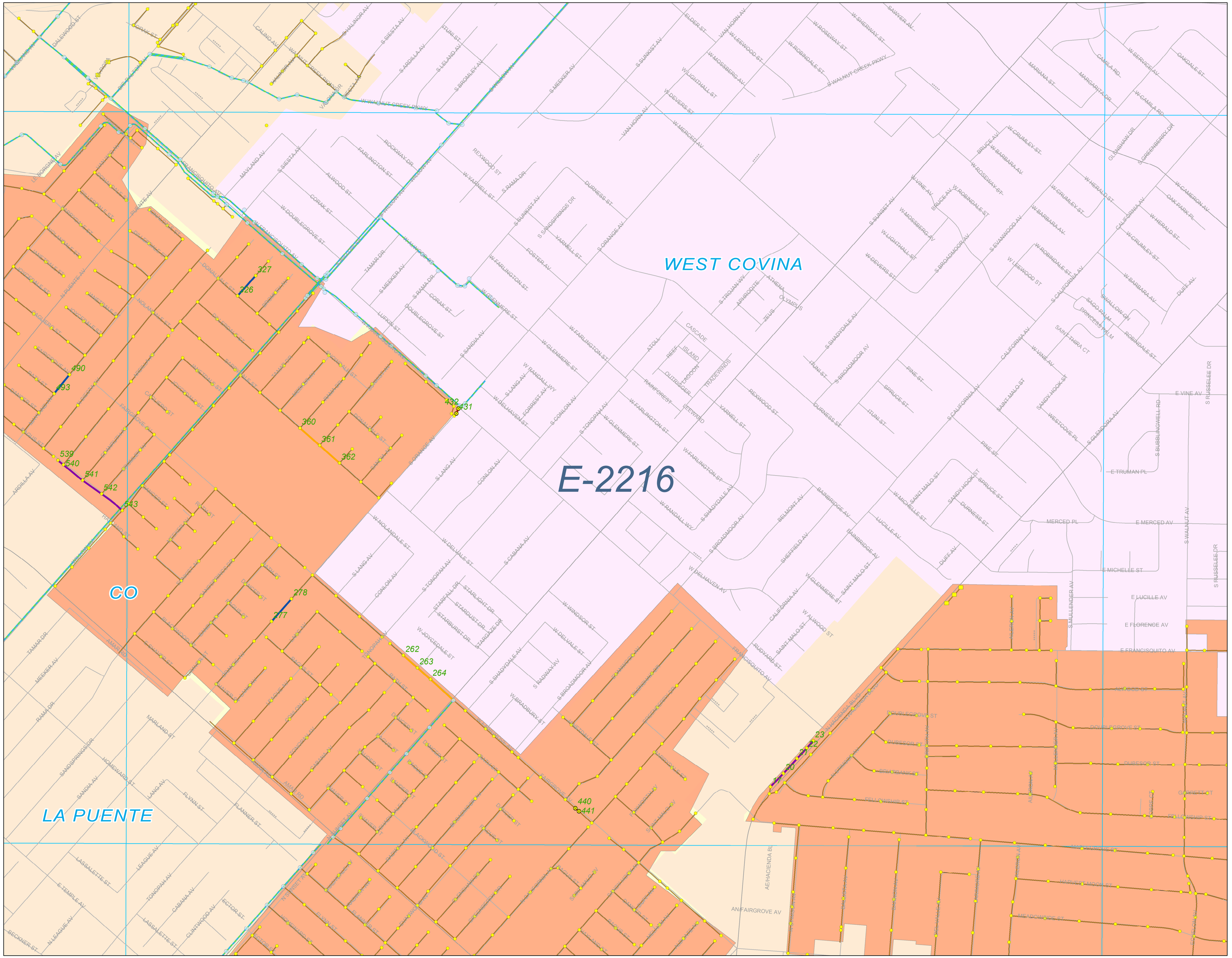

Maintenance Map Periodics

Unincorporated County Area CSMD South County Sanitation District

E-2216

PUBLIC WORKS

N

0 250 500 750 1,000
Feet

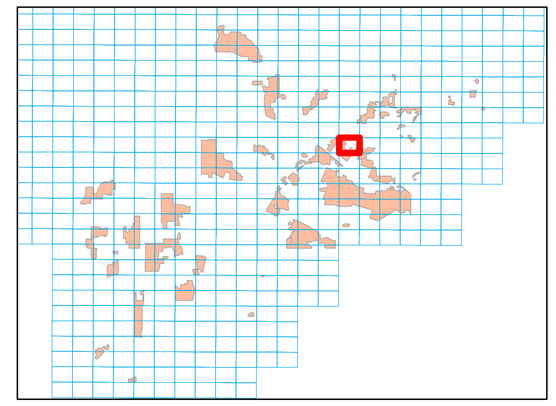

Legend

Periodics
- 30 DAYS
- 60 DAYS
- 90 DAYS
- 120 DAYS
- 150 DAYS
- 180 DAYS
- 12 MONTHS
- 15 MONTHS
- 18 MONTHS

SMD Manholes
- Standard
- DROP
- Shallow
- Trap
- Siphon
- SMD Pump Stations
- SMD Trunk MH

SMD Sewers
- Gravity Sewers
- Force Mains
- Siphons
- SMD Trunks

SSMP
- Malibu Mesa Zone of the CSMD
- Malibu Zone of the CSMD
- Trancas Zone of the CSMD
- Uninc. County Area Aneta Zone of the CSMD/City Hyperian
- Uninc. County Area CSMD North/County Sanitation District
- Uninc. County Area CSMD South/County Sanitation District
- Uninc. County Area CSMD-NW/County Sanitation District
- Uninc. County Area CSMD/Las Virgenes Tapia
- Uninc. County Area Lake Hughe Zone of the CSMD

City
- 1
- 2
- 3
- 4
- 5
- 6
- 9

As of March 2015 v1

C-2176

C-2130

D73

C-2178

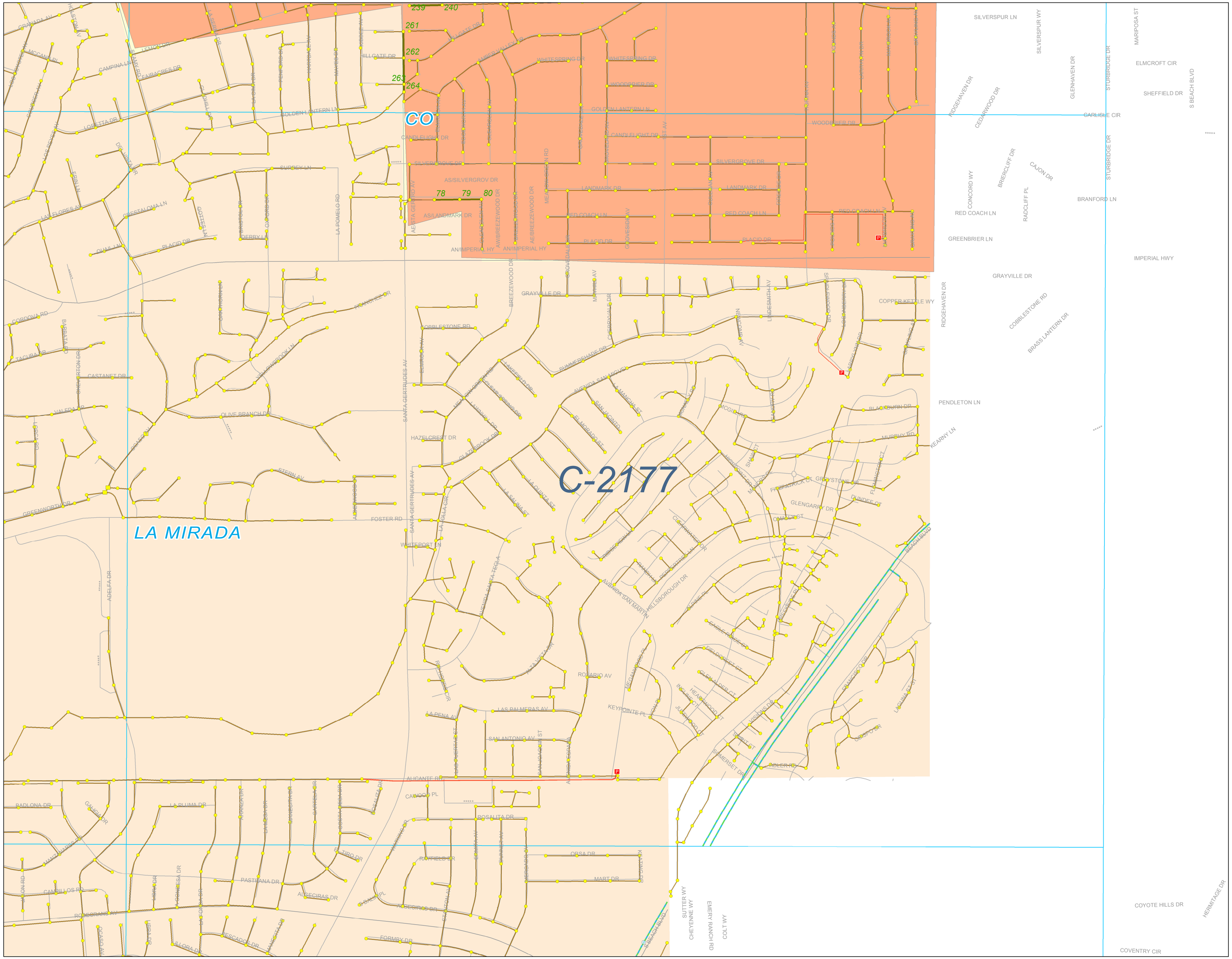

Maintenance Map
Periodics

Unincorporated County Area
CSMD South
County Sanitation District

C-2177

PUBLIC WORKS

N

0 250 500 750 1,000
Feet

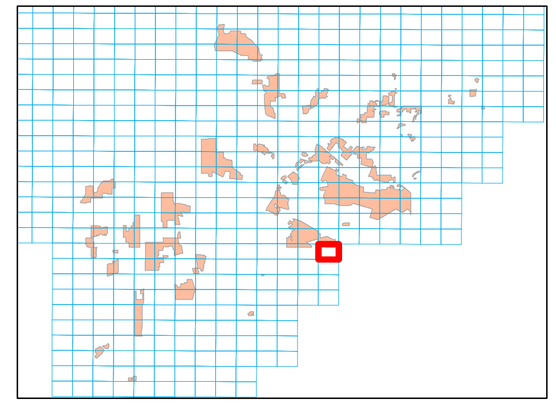

Legend

Periodics
- 30 DAYS
- 60 DAYS
- 90 DAYS
- 120 DAYS
- 150 DAYS
- 180 DAYS
- 12 MONTHS
- 15 MONTHS
- 18 MONTHS

SMD Manholes
- Standard
- DROP
- Shallow
- Trap
- Siphon
- SMD Pump Stations
- SMD Trunk MH

SMD Sewers
- Gravity Sewers
- Force Mains
- Siphons
- SMD Trunks

SSMP
- Malibu Mesa Zone of the CSMD
- Malibu Zone of the CSMD
- Trancas Zone of the CSMD
- Uninc. County Area Aneta Zone of the CSMD/City Hyperian
- Uninc. County Area CSMD North/County Sanitation District
- Uninc. County Area CSMD South/County Sanitation District
- Uninc. County Area CSMD-NW/County Sanitation District
- Uninc. County Area CSMD/Las Virgenes Tapia
- Uninc. County Area Lake Hughe Zone of the CSMD

City
- 1
- 2
- 3
- 4
- 5
- 6
- 9

As of March 2015 v1

E-2175

C-2129

D74

C-2177

WHITTIER

CO

LA MIRADA

C-2176

Maintenance Map
Periodics

Unincorporated County Area
CSMD South
County Sanitation District
C-2176

PUBLIC WORKS

N

0 250 500 750 1,000
Feet

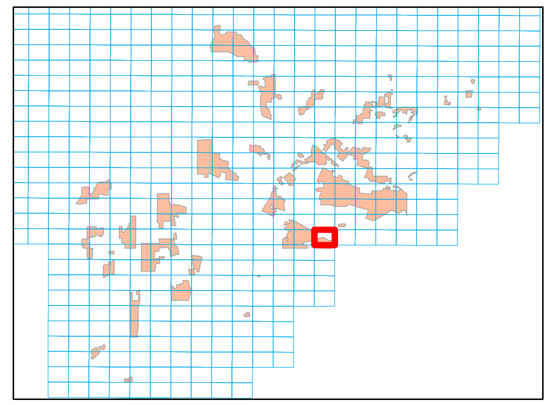

Legend

Periodics
- 30 DAYS
- 60 DAYS
- 90 DAYS
- 120 DAYS
- 150 DAYS
- 180 DAYS
- 12 MONTHS
- 15 MONTHS
- 18 MONTHS

SMD Manholes
- Standard
- DROP
- Shallow
- Trap
- Siphon
- SMD Pump Stations
- SMD Trunk MH

SMD Sewers
- Gravity Sewers
- Force Mains
- Siphons
- SMD Trunks

SSMP
- Malibu Mesa Zone of the CSMD
- Malibu Zone of the CSMD
- Trancas Zone of the CSMD
- Uninc. County Area Aneta Zone of the CSMD/City Hyperian
- Uninc. County Area CSMD North/County Sanitation District
- Uninc. County Area CSMD South/County Sanitation District
- Uninc. County Area CSMD-NW/County Sanitation District
- Uninc. County Area CSMD/Las Virgenes Tapia
- Uninc. County Area Lake Hughe Zone of the CSMD

City
- 1
- 2
- 3
- 4
- 5
- 6
- 9

As of March 2015 v1

Maintenance Map Periodics

Unincorporated County Area CSMD South County Sanitation District

E-2173

0 250 500 750 1,000
Feet

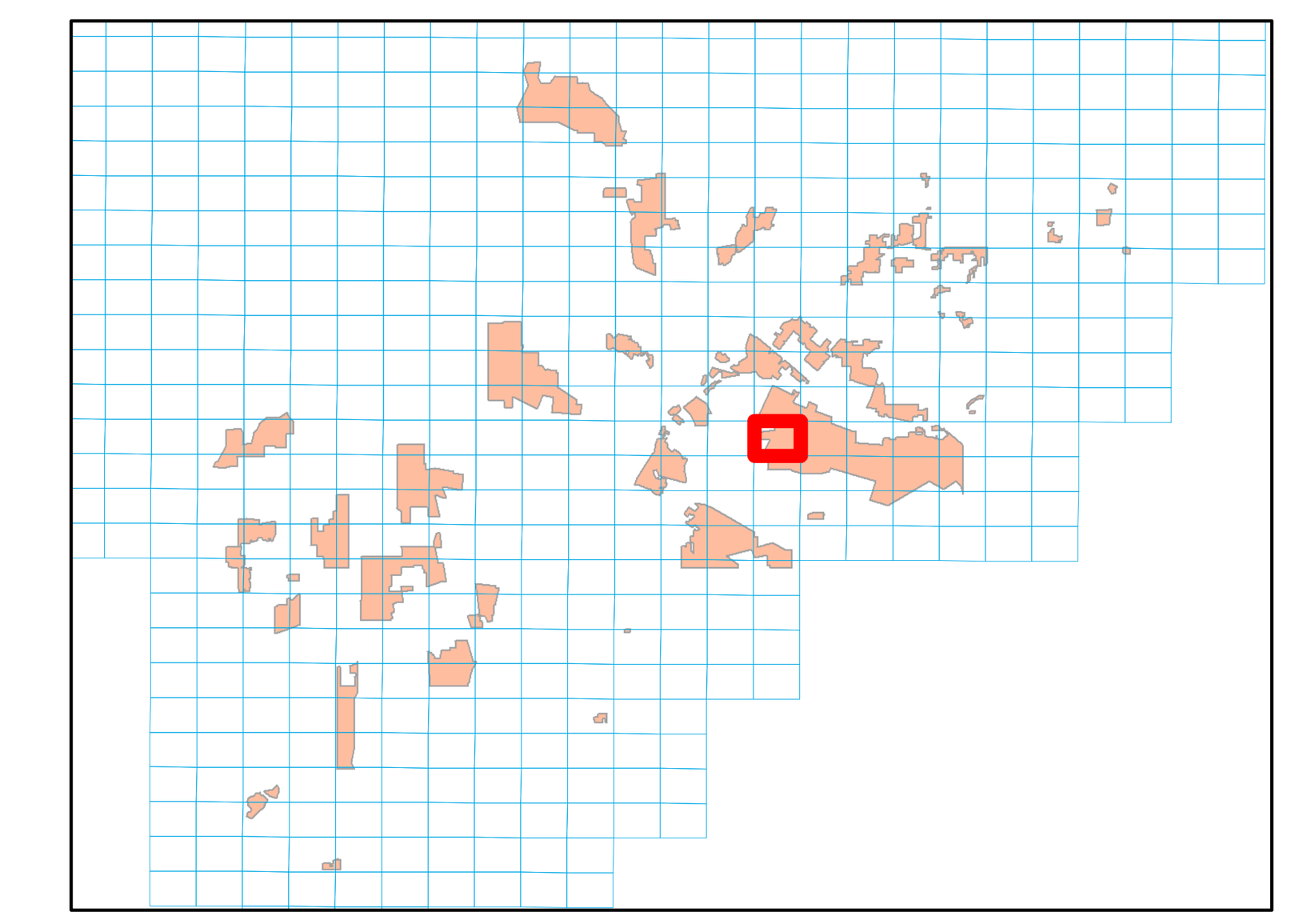

E-2172

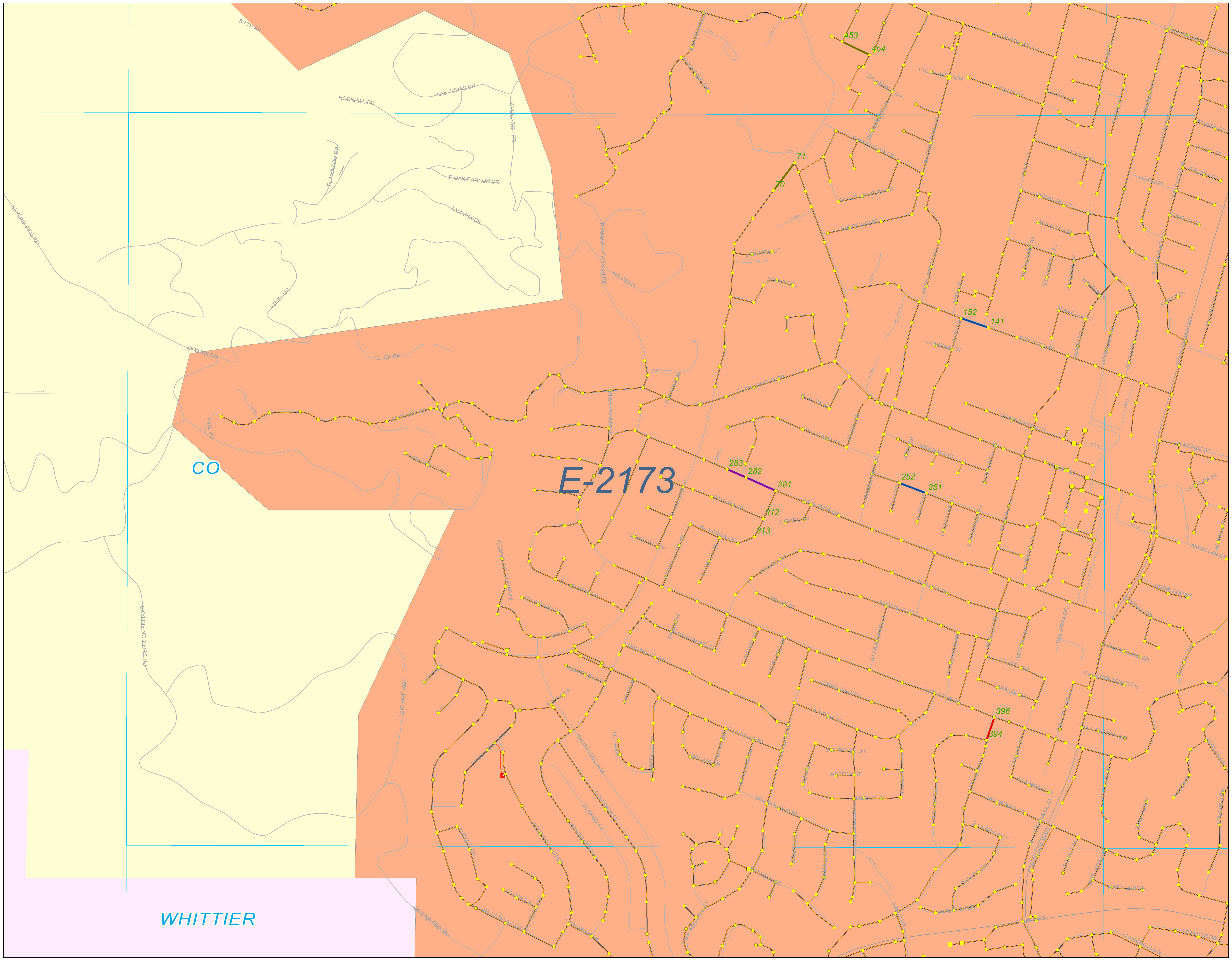

E-2219

E-2174

Legend

Periodics
- 30 DAYS
- 60 DAYS
- 90 DAYS
- 120 DAYS
- 150 DAYS
- 180 DAYS
- 12 MONTHS
- 15 MONTHS
- 18 MONTHS

SMD Manholes
- Standard
- DROP
- Shallow
- Trap
- Siphon
- SMD Pump Stations
- SMD Trunk MH

SMD Sewers
- Gravity Sewers
- Force Mains
- Siphons
- SMD Trunks

SSMP
- Malibu Mesa Zone of the CSMD
- Malibu Zone of the CSMD
- Trancas Zone of the CSMD
- Uninc. County Area Aneta Zone of the CSMD/City Hyperian
- Uninc. County Area CSMD North/County Sanitation District
- Uninc. County Area CSMD South/County Sanitation District
- Uninc. County Area CSMD-NW/County Sanitation District
- Uninc. County Area CSMD/Las Virgenes Tapia
- Uninc. County Area Lake Hughe Zone of the CSMD

City
- 1
- 2
- 3
- 4
- 5
- 6
- 9

As of March 2015 v1

E-2171

C-2125

E-2218

D76

E-2173

Maintenance Map Periodics

Unincorporated County Area
CSMD South
County Sanitation District
E-2172

PUBLIC WORKS

N

0 250 500 750 1,000
Feet

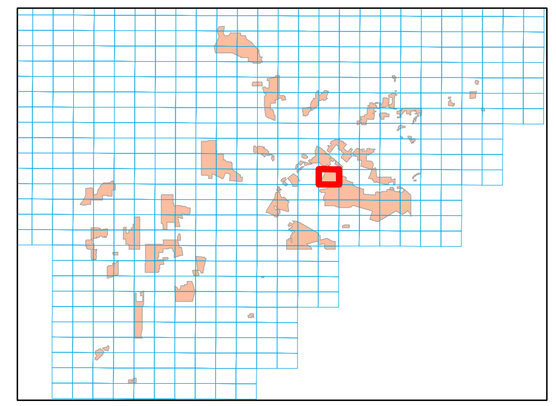

Legend

Periodics
- 30 DAYS
- 60 DAYS
- 90 DAYS
- 120 DAYS
- 150 DAYS
- 180 DAYS
- 12 MONTHS
- 15 MONTHS
- 18 MONTHS

SMD Manholes
- Standard
- DROP
- Shallow
- Trap
- Siphon
- SMD Pump Stations
- SMD Trunk MH

SMD Sewers
- Gravity Sewers
- Force Mains
- Siphons
- SMD Trunks

SSMP
- Malibu Mesa Zone of the CSMD
- Malibu Zone of the CSMD
- Trancas Zone of the CSMD
- Uninc. County Area Aneta Zone of the CSMD/City Hyperian
- Uninc. County Area CSMD North/County Sanitation District
- Uninc. County Area CSMD South/County Sanitation District
- Uninc. County Area CSMD-NW/County Sanitation District
- Uninc. County Area CSMD/Las Virgenes Tapia
- Uninc. County Area Lake Hughe Zone of the CSMD

City
- 1
- 2
- 3
- 4
- 5
- 6
- 9

As of March 2015 v1

E-2170

E-2124

E-2217

D77

E-2172

Maintenance Map Periodics

Unincorporated County Area CSMD South County Sanitation District

E-2171

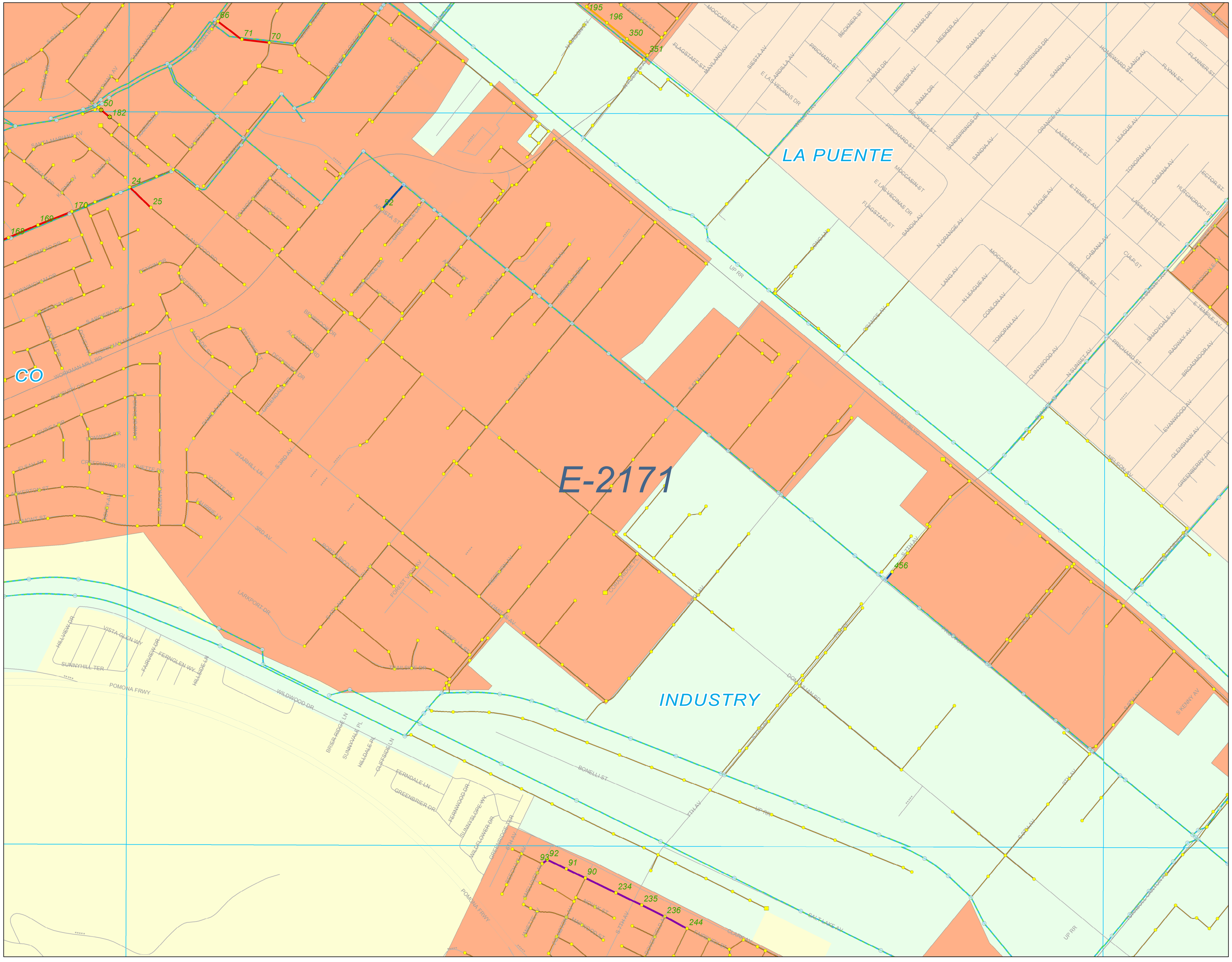

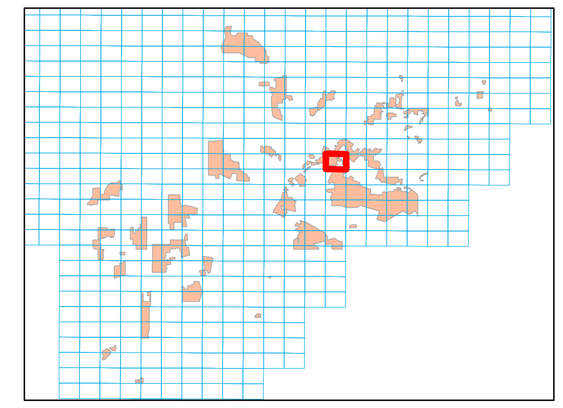

Feet: 0 250 500 750 1,000

Legend

Periodics
- 30 DAYS
- 60 DAYS
- 90 DAYS
- 120 DAYS
- 150 DAYS
- 180 DAYS
- 12 MONTHS
- 15 MONTHS
- 18 MONTHS

SMD Manholes
- Standard
- DROP
- Shallow
- Trap
- Siphon
- SMD Pump Stations
- SMD Trunk MH

SMD Sewers
- Gravity Sewers
- Force Mains
- Siphons
- SMD Trunks

SSMP
- Malibu Mesa Zone of the CSMD
- Malibu Zone of the CSMD
- Trancas Zone of the CSMD
- Uninc. County Area Aneta Zone of the CSMD/City Hyperian
- Uninc. County Area CSMD North/County Sanitation District
- Uninc. County Area CSMD South/County Sanitation District
- Uninc. County Area CSMD-NW/County Sanitation District
- Uninc. County Area CSMD/Las Virgenes Tapia
- Uninc. County Area Lake Hughe Zone of the CSMD

City
- 1
- 2
- 3
- 4
- 5
- 6
- 9

As of March 2015 v1

E-2169

E-2123

E-2216

D78

E-2171

Maintenance Map Periodics

Unincorporated County Area CSMD South County Sanitation District

E-2170

0 250 500 750 1,000
Feet

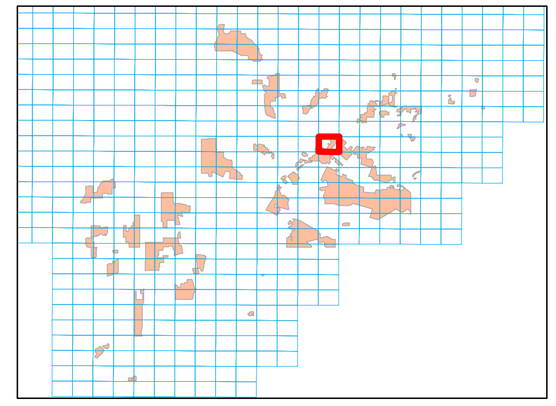

Legend

Periodics
- 30 DAYS
- 60 DAYS
- 90 DAYS
- 120 DAYS
- 150 DAYS
- 180 DAYS
- 12 MONTHS
- 15 MONTHS
- 18 MONTHS

SMD Manholes
- Standard
- DROP
- Shallow
- Trap
- Siphon
- SMD Pump Stations
- SMD Trunk MH

SMD Sewers
- Gravity Sewers
- Force Mains
- Siphons
- SMD Trunks

SSMP
- Malibu Mesa Zone of the CSMD
- Malibu Zone of the CSMD
- Trancas Zone of the CSMD
- Uninc. County Area Aneta Zone of the CSMD/City Hyperian
- Uninc. County Area CSMD North/County Sanitation District
- Uninc. County Area CSMD South/County Sanitation District
- Uninc. County Area CSMD-NW/County Sanitation District
- Uninc. County Area CSMD/Las Virgenes Tapia
- Uninc. County Area Lake Hughe Zone of the CSMD

City
- 1
- 2
- 3
- 4
- 5
- 6
- 9

As of March 2015 v1

E-2166

E-2120

E-2213

D79

E-2168

Maintenance Map
Periodics

Unincorporated County Area
CSMD South
County Sanitation District
E-2167

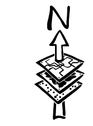

0 250 500 750 1,000
Feet

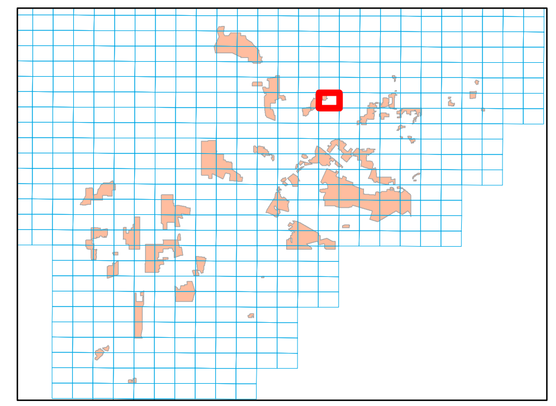

E-2167

DUARTE

IRWINDALE

MONROVIA

BALDWIN PARK

CO

16 23 30 36 155 158 159 31 33 34 32 33 70 71 72 82 83 99 100

E EL NORTE ST · W EL NORTE ST · SPANNER ST · TAYLOR ST · BOB ST · KRUSE AV · E EL SUR ST · E ATARA ST · W ATARA ST · W CAMINO REAL · CHEROKEE ST · ALPHA ST · MERIDIAN ST · VAN METER ST · VALLEY CIR · LIVE OAK AV · LONGDEN AV · E LONGDEN AV · ARROW HWY · PECK RD · S PECK RD · BOLEY ST · HURSTVIEW AV · WALKER AV · S MYRTLE AV · MAYFLOWER ST · CYPRESS AV · CRESTVIEW AV · ROSEMONT AV · MAYFLOWER AV · CARPENTER AV · BRADFORD AV · DRAKE AV · MANDARIN LN · CENTER AV · VILLAGE RD · W CIRCLE RD · E CIRCLE RD · PERSONNEL RD · KELWIL WY · STARGAZER DR · GALEN ST · BARNWALL ST · CLAREMONT ST · CRESTVIEW AV · ROSEMONT AV · MAYFLOWER AV · ALICIA RODRIGUEZ CIR · BATEMAN AV · MIGUEL MIRANDA AVE · CITRUS VIEW LN · AVENIDA BARBOSA · SHEEDMAN DR · SAN GABRIEL RIVER FRWY · GRAHAM ACCESS RD · RUBERGRADE RD · CLEARTREE DR · SUMMERFIELD AV · LA PRIDA AV · GEORGEMONT CT

Legend

Periodics
- 30 DAYS
- 60 DAYS
- 90 DAYS
- 120 DAYS
- 150 DAYS
- 180 DAYS
- 12 MONTHS
- 15 MONTHS
- 18 MONTHS

SMD Manholes
- Standard
- DROP
- Shallow
- Trap
- Siphon
- SMD Pump Stations
- SMD Trunk MH

SMD Sewers
- Gravity Sewers
- Force Mains
- Siphons
- SMD Trunks

SSMP
- Malibu Mesa Zone of the CSMD
- Malibu Zone of the CSMD
- Trancas Zone of the CSMD
- Uninc. County Area Aneta Zone of the CSMD/City Hyperian
- Uninc. County Area CSMD North/County Sanitation District
- Uninc. County Area CSMD South/County Sanitation District
- Uninc. County Area CSMD-NW/County Sanitation District
- Uninc. County Area CSMD/Las Virgenes Tapia
- Uninc. County Area Lake Hughe Zone of the CSMD

City
- 1
- 2
- 3
- 4
- 5
- 6
- 9

As of March 2015 v1

C-2129

C-2080

C-2177

D80

C-2131

Maintenance Map Periodics

Unincorporated County Area
CSMD South
County Sanitation District
C-2130

PUBLIC WORKS

N

0 250 500 750 1,000
Feet

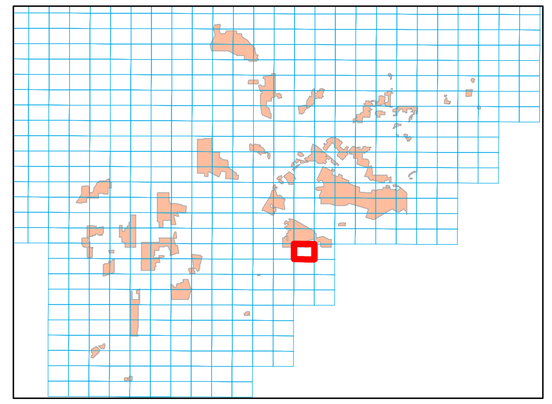

Legend

Periodics
- 30 DAYS
- 60 DAYS
- 90 DAYS
- 120 DAYS
- 150 DAYS
- 180 DAYS
- 12 MONTHS
- 15 MONTHS
- 18 MONTHS

SMD Manholes
- Standard
- DROP
- Shallow
- Trap
- Siphon
- SMD Pump Stations
- SMD Trunk MH

SMD Sewers
- Gravity Sewers
- Force Mains
- Siphons
- SMD Trunks

SSMP
- Malibu Mesa Zone of the CSMD
- Malibu Zone of the CSMD
- Trancas Zone of the CSMD
- Uninc. County Area Aneta Zone of the CSMD/City Hyperian
- Uninc. County Area CSMD North/County Sanitation District
- Uninc. County Area CSMD South/County Sanitation District
- Uninc. County Area CSMD-NW/County Sanitation District
- Uninc. County Area CSMD/Las Virgenes Tapia
- Uninc. County Area Lake Hughe Zone of the CSMD

City
- 1
- 2
- 3
- 4
- 5
- 6
- 9

As of March 2015 v1

C-2128

C-2079

C-2176

C-2130

D81

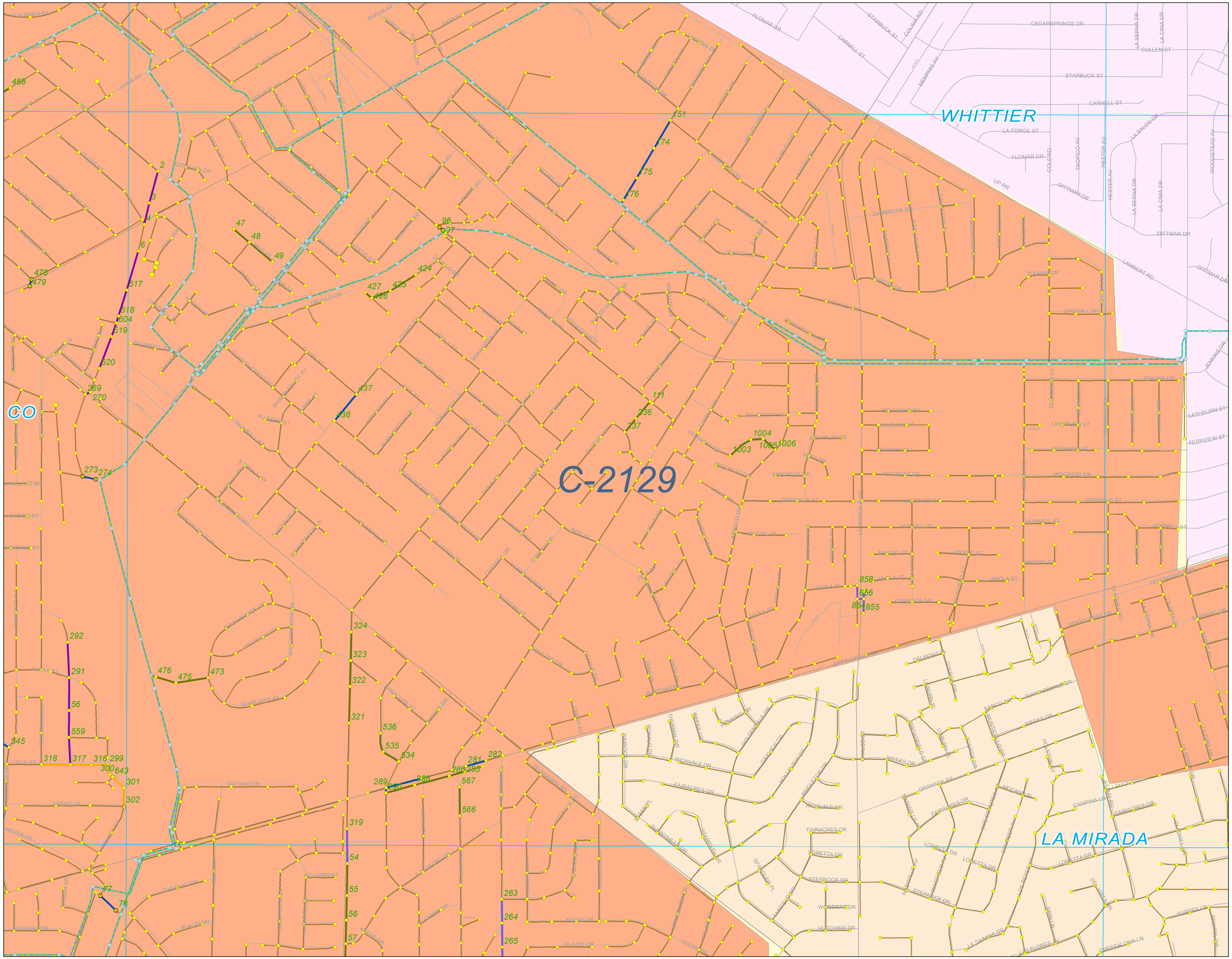

Maintenance Map
Periodics

Unincorporated County Area
CSMD South
County Sanitation District

C-2129

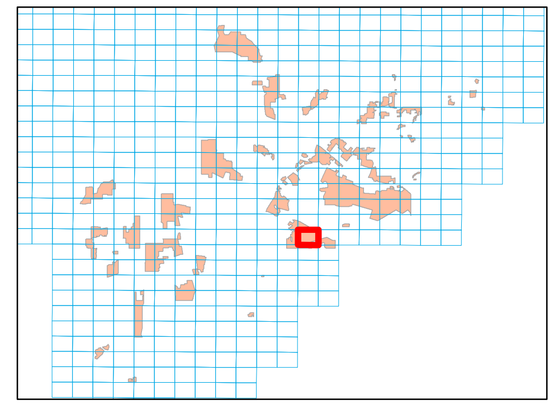

Legend

Periodics
- 30 DAYS
- 60 DAYS
- 90 DAYS
- 120 DAYS
- 150 DAYS
- 180 DAYS
- 12 MONTHS
- 15 MONTHS
- 18 MONTHS

SMD Manholes
- Standard
- DROP
- Shallow
- Trap
- Siphon
- SMD Pump Stations
- SMD Trunk MH

SMD Sewers
- Gravity Sewers
- Force Mains
- Siphons
- SMD Trunks

SSMP
- Malibu Mesa Zone of the CSMD
- Malibu Zone of the CSMD
- Trancas Zone of the CSMD
- Uninc. County Area Aneta Zone of the CSMD/City Hyperian
- Uninc. County Area CSMD North/County Sanitation District
- Uninc. County Area CSMD South/County Sanitation District
- Uninc. County Area CSMD-NW/County Sanitation District
- Uninc. County Area CSMD/Las Virgenes Tapia
- Uninc. County Area Lake Hughe Zone of the CSMD

City
- 1
- 2
- 3
- 4
- 5
- 6
- 9

As of March 2015 v1

Maintenance Map
Periodics

Unincorporated County Area
CSMD South
County Sanitation District
C-2128

C-2078

E-2175

D82

C-2129

WHITTIER

C-2128

CO

468

15
16
17
18
19
28
49
50
2
3
151
74
75
76

0 250 500 750 1,000
Feet

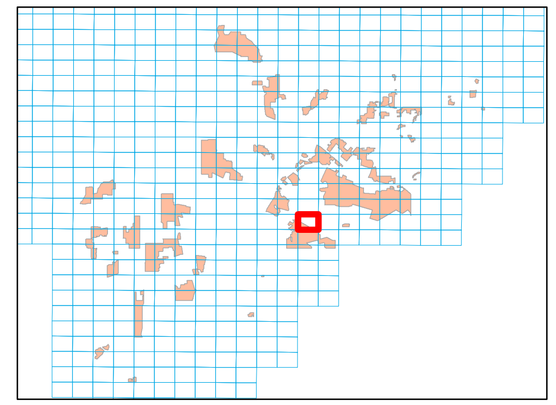

Legend

Periodics
- 30 DAYS
- 60 DAYS
- 90 DAYS
- 120 DAYS
- 150 DAYS
- 180 DAYS
- 12 MONTHS
- 15 MONTHS
- 18 MONTHS

SMD Manholes
- Standard
- DROP
- Shallow
- Trap
- Siphon
- SMD Pump Stations
- SMD Trunk MH

SMD Sewers
- Gravity Sewers
- Force Mains
- Siphons
- SMD Trunks

SSMP
- Malibu Mesa Zone of the CSMD
- Malibu Zone of the CSMD
- Trancas Zone of the CSMD
- Uninc. County Area Aneta Zone of the CSMD/City Hyperian
- Uninc. County Area CSMD North/County Sanitation District
- Uninc. County Area CSMD South/County Sanitation District
- Uninc. County Area CSMD-NW/County Sanitation District
- Uninc. County Area CSMD/Las Virgenes Tapia
- Uninc. County Area Lake Hughe Zone of the CSMD

City
- 1
- 2
- 3
- 4
- 5
- 6
- 9

As of March 2015 v1

E-2123

E-2074

E-2171

C-2125

D83

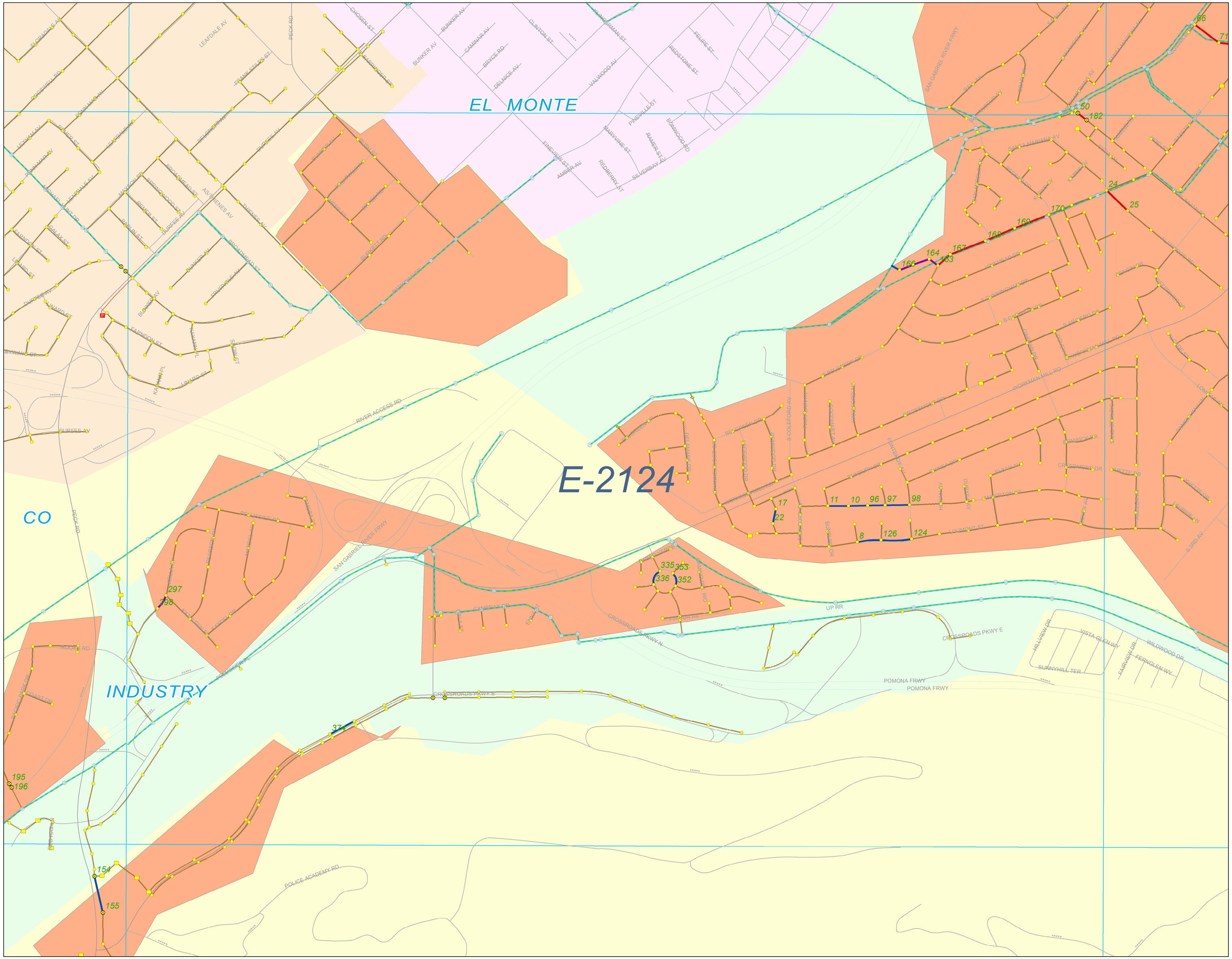

Maintenance Map
Periodics

Unincorporated County Area
CSMD South
County Sanitation District
E-2124

PUBLIC WORKS

N

0 250 500 750 1,000
Feet

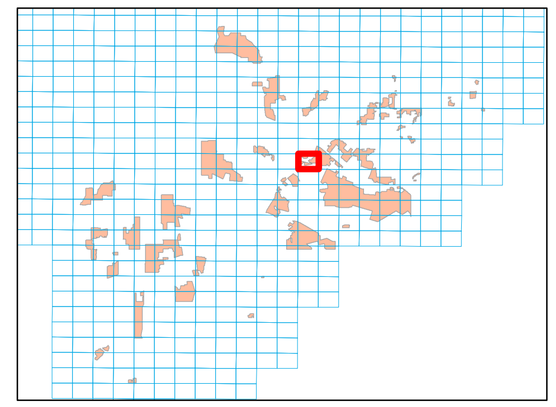

Legend

Periodics
- 30 DAYS
- 60 DAYS
- 90 DAYS
- 120 DAYS
- 150 DAYS
- 180 DAYS
- 12 MONTHS
- 15 MONTHS
- 18 MONTHS

SMD Manholes
- Standard
- DROP
- Shallow
- Trap
- Siphon
- SMD Pump Stations
- SMD Trunk MH

SMD Sewers
- Gravity Sewers
- Force Mains
- Siphons
- SMD Trunks

SSMP
- Malibu Mesa Zone of the CSMD
- Malibu Zone of the CSMD
- Trancas Zone of the CSMD
- Uninc. County Area Aneta Zone of the CSMD/City Hyperian
- Uninc. County Area CSMD North/County Sanitation District
- Uninc. County Area CSMD South/County Sanitation District
- Uninc. County Area CSMD-NW/County Sanitation District
- Uninc. County Area CSMD/Las Virgenes Tapia
- Uninc. County Area Lake Hughe Zone of the CSMD

City
- 1
- 2
- 3
- 4
- 5
- 6
- 9

As of March 2015 v1

E-2122

E-2073

E-2170

E-2124

D84

Maintenance Map Periodics

Unincorporated County Area
CSMD South
County Sanitation District

E-2123

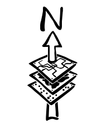

0 250 500 750 1,000
Feet

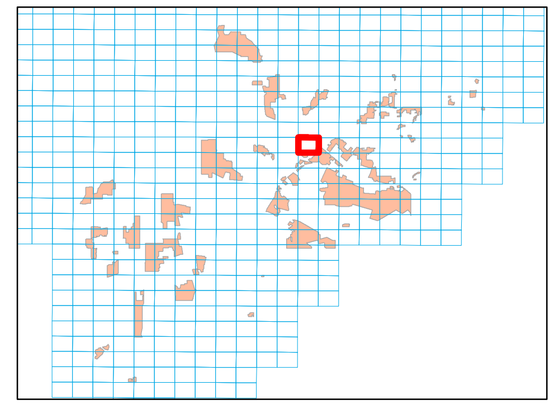

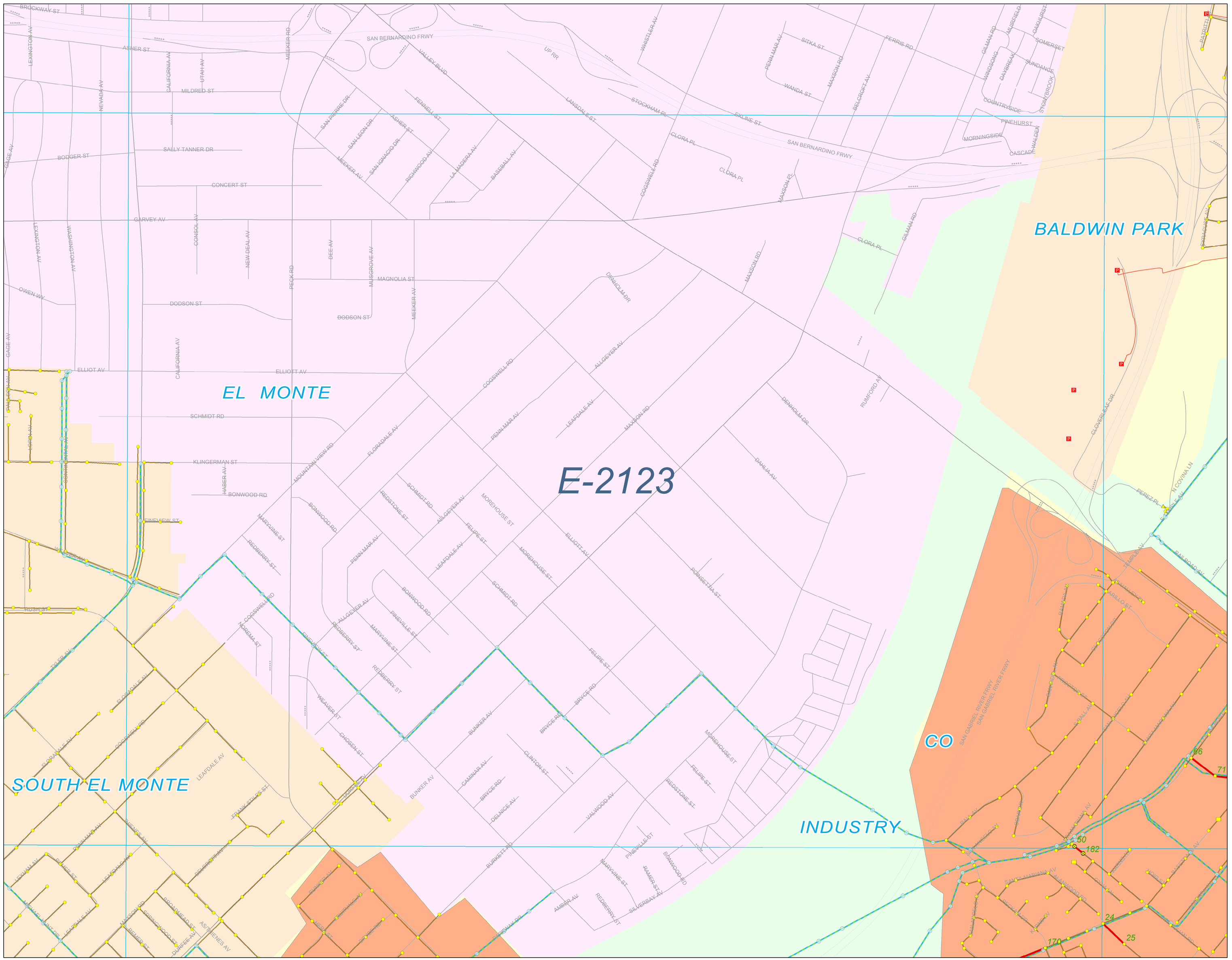

Legend

Periodics
- 30 DAYS
- 60 DAYS
- 90 DAYS
- 120 DAYS
- 150 DAYS
- 180 DAYS
- 12 MONTHS
- 15 MONTHS
- 18 MONTHS

SMD Manholes
- Standard
- DROP
- Shallow
- Trap
- Siphon
- SMD Pump Stations
- SMD Trunk MH

SMD Sewers
- Gravity Sewers
- Force Mains
- Siphons
- SMD Trunks

SSMP
- Malibu Mesa Zone of the CSMD
- Malibu Zone of the CSMD
- Trancas Zone of the CSMD
- Uninc. County Area Aneta Zone of the CSMD/City Hyperian
- Uninc. County Area CSMD North/County Sanitation District
- Uninc. County Area CSMD South/County Sanitation District
- Uninc. County Area CSMD-NW/County Sanitation District
- Uninc. County Area CSMD/Las Virgenes Tapia
- Uninc. County Area Lake Hughe Zone of the CSMD

City
- 1
- 2
- 3
- 4
- 5
- 6
- 9

As of March 2015 v1

Maintenance Map Periodics

Unincorporated County Area
CSMD South
County Sanitation District
E-2121

E-2120

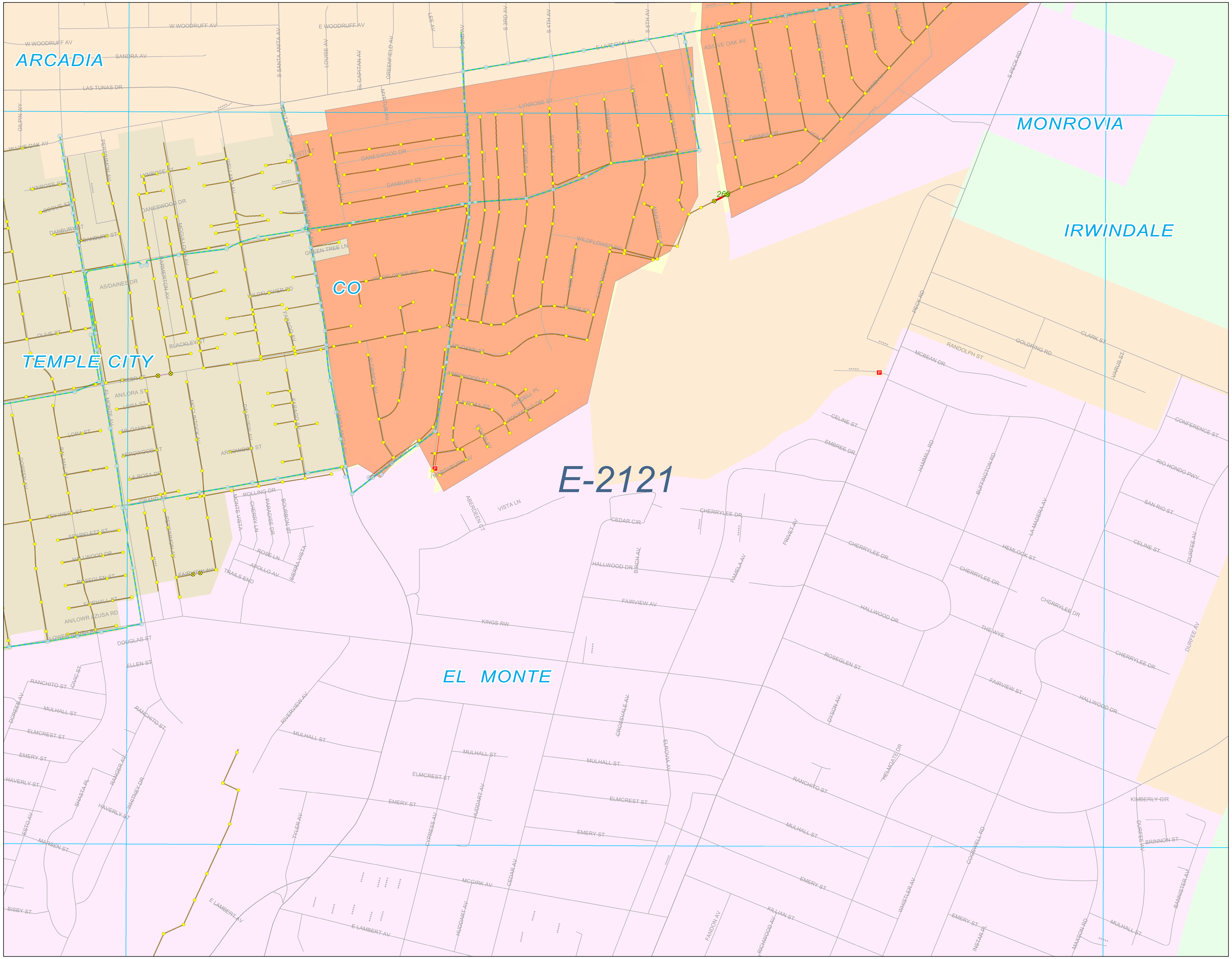

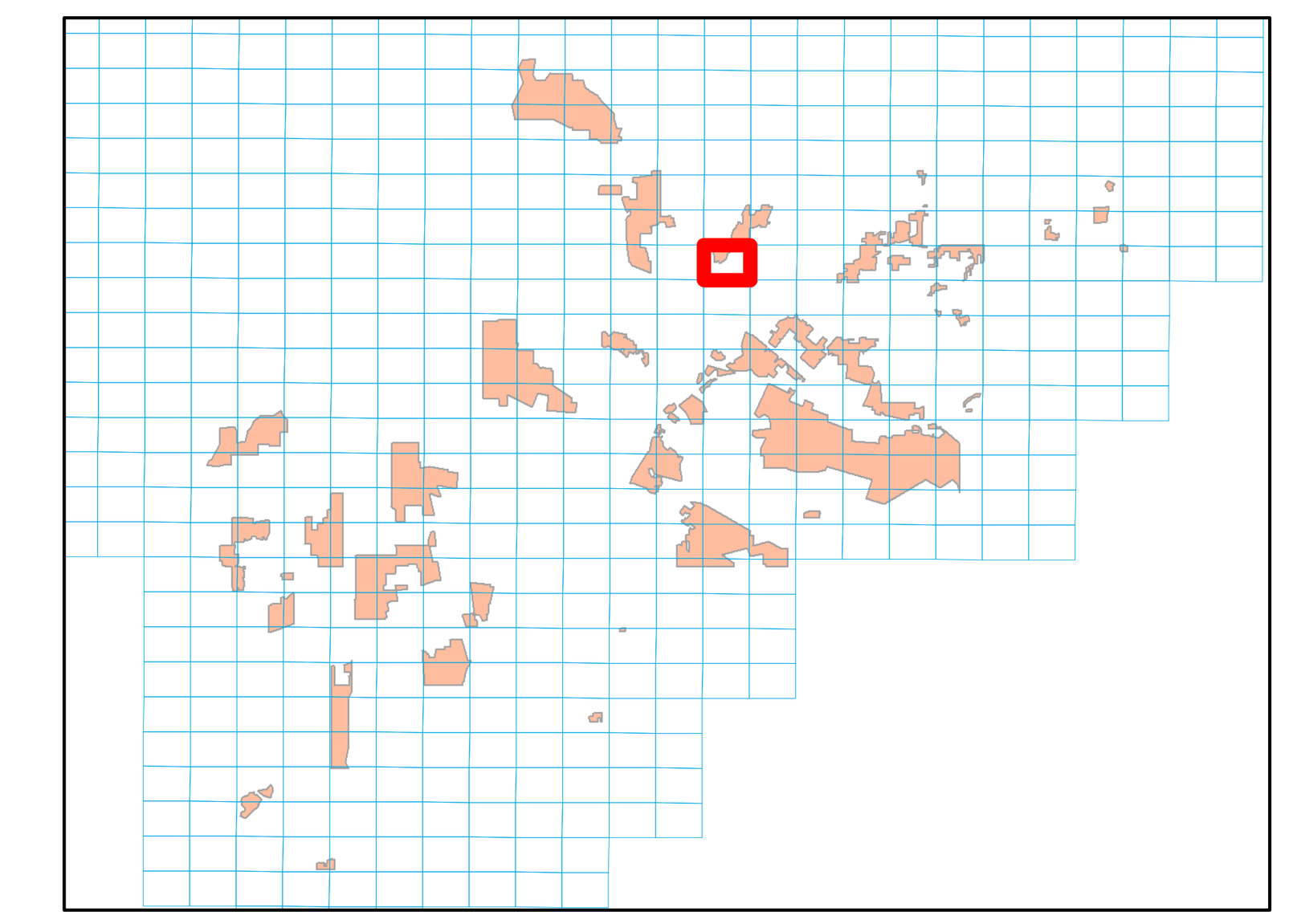

0 250 500 750 1,000
Feet

Legend

Periodics
- 30 DAYS
- 60 DAYS
- 90 DAYS
- 120 DAYS
- 150 DAYS
- 180 DAYS
- 12 MONTHS
- 15 MONTHS
- 18 MONTHS

SMD Manholes
- Standard
- DROP
- Shallow
- Trap
- Siphon
- SMD Pump Stations
- SMD Trunk MH

SMD Sewers
- Gravity Sewers
- Force Mains
- Siphons
- SMD Trunks

SSMP
- Malibu Mesa Zone of the CSMD
- Malibu Zone of the CSMD
- Trancas Zone of the CSMD
- Uninc. County Area Aneta Zone of the CSMD/City Hyperian
- Uninc. County Area CSMD North/County Sanitation District
- Uninc. County Area CSMD South/County Sanitation District
- Uninc. County Area CSMD-NW/County Sanitation District
- Uninc. County Area CSMD/Las Virgenes Tapia
- Uninc. County Area Lake Hughe Zone of the CSMD

City
- 1
- 2
- 3
- 4
- 5
- 6
- 9

As of March 2015 v1

E-2119

E-2070

E-2167

E-2121

D86

Maintenance Map Periodics

Unincorporated County Area
CSMD South
County Sanitation District
E-2120

PUBLIC WORKS

N

0 250 500 750 1,000
Feet

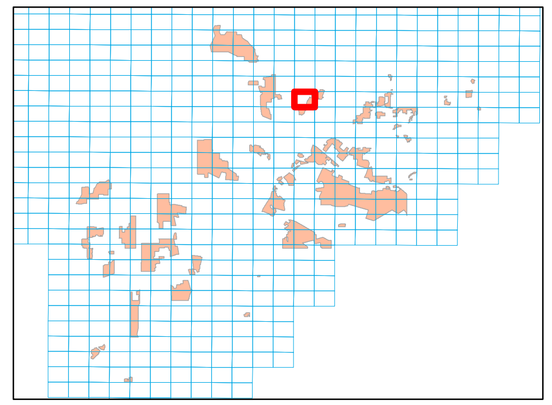

Legend

Periodics
- 30 DAYS
- 60 DAYS
- 90 DAYS
- 120 DAYS
- 150 DAYS
- 180 DAYS
- 12 MONTHS
- 15 MONTHS
- 18 MONTHS

SMD Manholes
- Standard
- DROP
- Shallow
- Trap
- Siphon
- SMD Pump Stations
- SMD Trunk MH

SMD Sewers
- Gravity Sewers
- Force Mains
- Siphons
- SMD Trunks

SSMP
- Malibu Mesa Zone of the CSMD
- Malibu Zone of the CSMD
- Trancas Zone of the CSMD
- Uninc. County Area Aneta Zone of the CSMD/City Hyperian
- Uninc. County Area CSMD North/County Sanitation District
- Uninc. County Area CSMD South/County Sanitation District
- Uninc. County Area CSMD-NW/County Sanitation District
- Uninc. County Area CSMD/Las Virgenes Tapia
- Uninc. County Area Lake Hughe Zone of the CSMD

City
- 1
- 2
- 3
- 4
- 5
- 6
- 9

As of March 2015 v1

C-2079

C-2130

C-2081

D87

Maintenance Map Periodics

Unincorporated County Area
CSMD South
County Sanitation District
C-2080

0 250 500 750 1,000
Feet

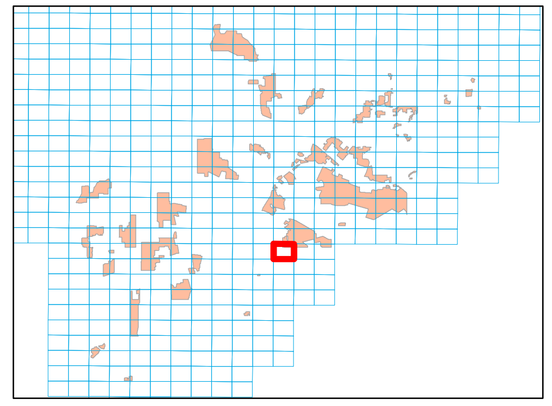

Legend

Periodics
- 30 DAYS
- 60 DAYS
- 90 DAYS
- 120 DAYS
- 150 DAYS
- 180 DAYS
- 12 MONTHS
- 15 MONTHS
- 18 MONTHS

SMD Manholes
- Standard
- DROP
- Shallow
- Trap
- Siphon
- SMD Pump Stations
- SMD Trunk MH

SMD Sewers
- Gravity Sewers
- Force Mains
- Siphons
- SMD Trunks

SSMP
- Malibu Mesa Zone of the CSMD
- Malibu Zone of the CSMD
- Trancas Zone of the CSMD
- Uninc. County Area Aneta Zone of the CSMD/City Hyperian
- Uninc. County Area CSMD North/County Sanitation District
- Uninc. County Area CSMD South/County Sanitation District
- Uninc. County Area CSMD-NW/County Sanitation District
- Uninc. County Area CSMD/Las Virgenes Tapia
- Uninc. County Area Lake Hughe Zone of the CSMD

City
- 1
- 2
- 3
- 4
- 5
- 6
- 9

As of March 2015 v1

C-2078

C-2026

C-2129

C-2080

D88

Maintenance Map Periodics

Unincorporated County Area
CSMD South
County Sanitation District
C-2079

PUBLIC WORKS

N

0 250 500 750 1,000
Feet

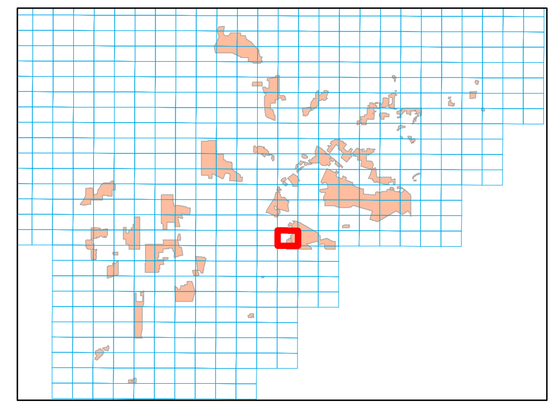

Legend

Periodics
- 30 DAYS
- 60 DAYS
- 90 DAYS
- 120 DAYS
- 150 DAYS
- 180 DAYS
- 12 MONTHS
- 15 MONTHS
- 18 MONTHS

SMD Manholes
- Standard
- DROP
- Shallow
- Trap
- Siphon
- SMD Pump Stations
- SMD Trunk MH

SMD Sewers
- Gravity Sewers
- Force Mains
- Siphons
- SMD Trunks

SSMP
- Malibu Mesa Zone of the CSMD
- Malibu Zone of the CSMD
- Trancas Zone of the CSMD
- Uninc. County Area Aneta Zone of the CSMD/City Hyperian
- Uninc. County Area CSMD North/County Sanitation District
- Uninc. County Area CSMD South/County Sanitation District
- Uninc. County Area CSMD-NW/County Sanitation District
- Uninc. County Area CSMD/Las Virgenes Tapia
- Uninc. County Area Lake Hughe Zone of the CSMD

City
- 1
- 2
- 3
- 4
- 5
- 6
- 9

As of March 2015 v1

SANTA FE SPRINGS

NORWALK

C-2079

CO

C-2077

C-2025

C-2128

C-2079

D89

Maintenance Map Periodics

Unincorporated County Area
CSMD South
County Sanitation District
C-2078

0 250 500 750 1,000
Feet

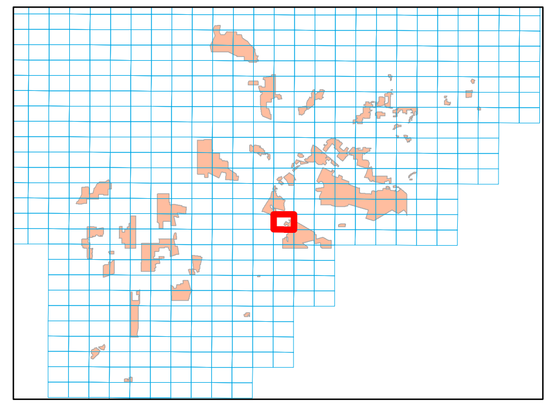

Legend

Periodics
- 30 DAYS
- 60 DAYS
- 90 DAYS
- 120 DAYS
- 150 DAYS
- 180 DAYS
- 12 MONTHS
- 15 MONTHS
- 18 MONTHS

SMD Manholes
- Standard
- DROP
- Shallow
- Trap
- Siphon
- SMD Pump Stations
- SMD Trunk MH

SMD Sewers
- Gravity Sewers
- Force Mains
- Siphons
- SMD Trunks

SSMP
- Malibu Mesa Zone of the CSMD
- Malibu Zone of the CSMD
- Trancas Zone of the CSMD
- Uninc. County Area Aneta Zone of the CSMD/City Hyperian
- Uninc. County Area CSMD North/County Sanitation District
- Uninc. County Area CSMD South/County Sanitation District
- Uninc. County Area CSMD-NW/County Sanitation District
- Uninc. County Area CSMD/Las Virgenes Tapia
- Uninc. County Area Lake Hughe Zone of the CSMD

City
- 1
- 2
- 3
- 4
- 5
- 6
- 9

As of March 2015 v1

C-2076

C-2024

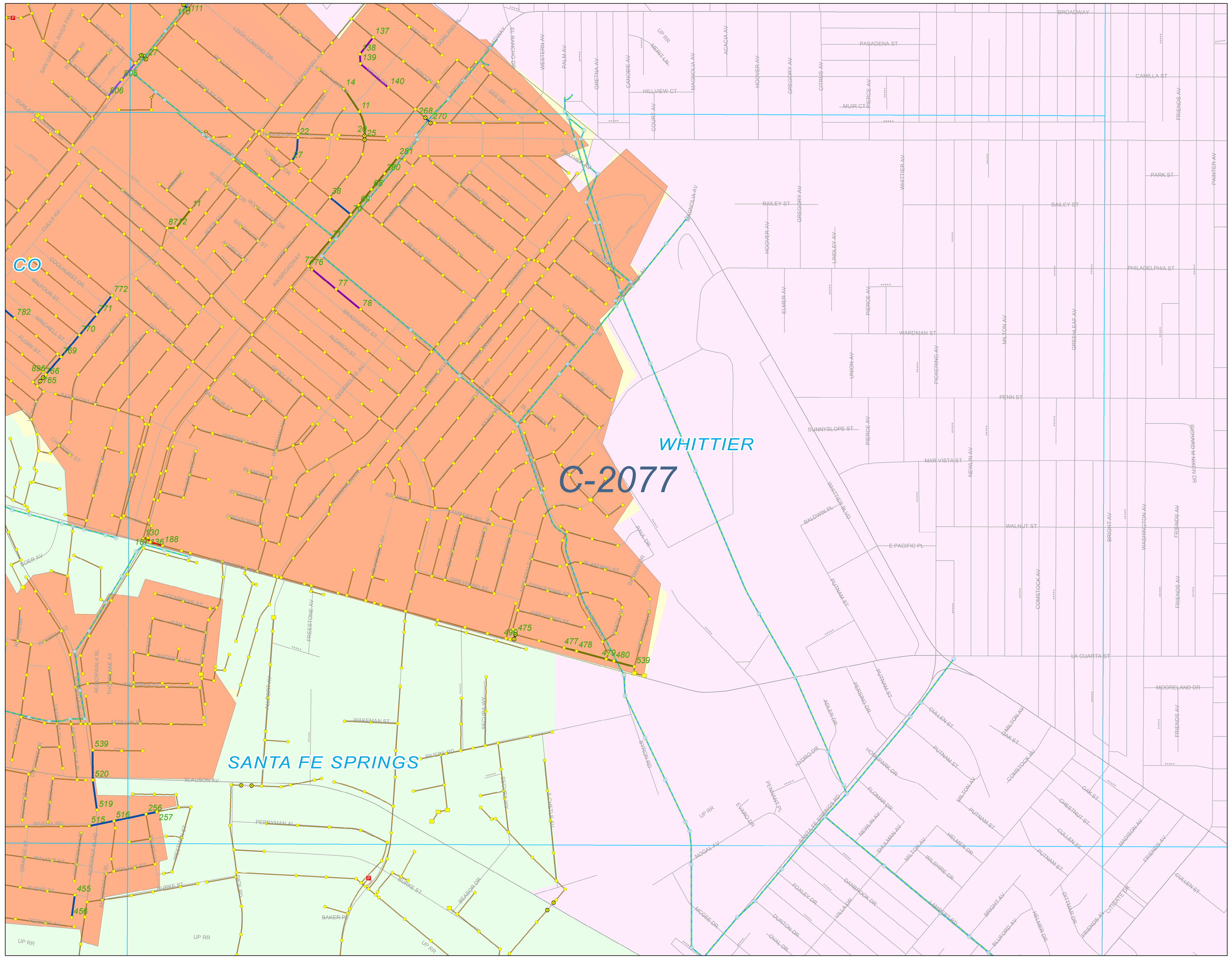

C-2078

D90

Maintenance Map Periodics

Unincorporated County Area
CSMD South
County Sanitation District
C-2077

PUBLIC WORKS

N

0 250 500 750 1,000
Feet

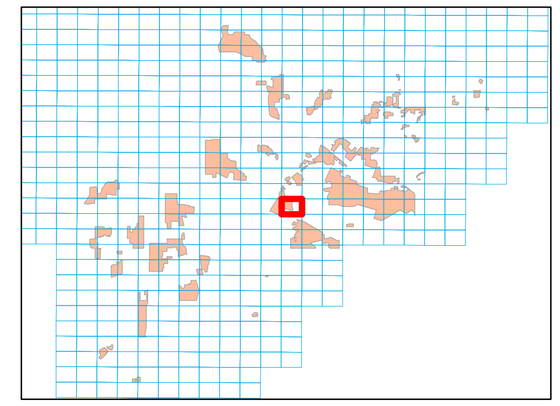

Legend

Periodics
- 30 DAYS
- 60 DAYS
- 90 DAYS
- 120 DAYS
- 150 DAYS
- 180 DAYS
- 12 MONTHS
- 15 MONTHS
- 18 MONTHS

SMD Manholes
- Standard
- DROP
- Shallow
- Trap
- Siphon
- SMD Pump Stations
- SMD Trunk MH

SMD Sewers
- Gravity Sewers
- Force Mains
- Siphons
- SMD Trunks

SSMP
- Malibu Mesa Zone of the CSMD
- Malibu Zone of the CSMD
- Trancas Zone of the CSMD
- Uninc. County Area Aneta Zone of the CSMD/City Hyperian
- Uninc. County Area CSMD North/County Sanitation District
- Uninc. County Area CSMD South/County Sanitation District
- Uninc. County Area CSMD-NW/County Sanitation District
- Uninc. County Area CSMD/Las Virgenes Tapia
- Uninc. County Area Lake Hughe Zone of the CSMD

City
- 1
- 2
- 3
- 4
- 5
- 6
- 9

As of March 2015 v1

C-2075

C-2023

C-2076

C-2077

D91

PICO RIVERA

WHITTIER

CO

Maintenance Map Periodics

Unincorporated County Area
CSMD South
County Sanitation District
C-2076

0 250 500 750 1,000
Feet

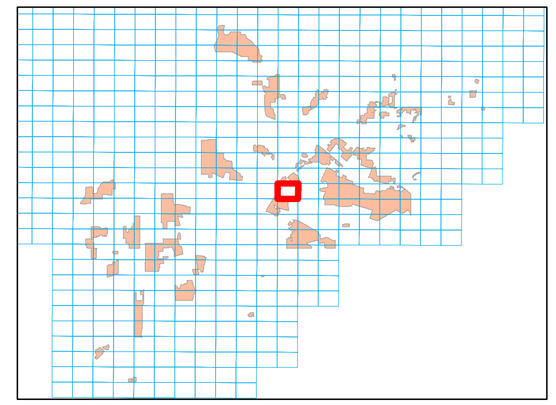

Legend

Periodics
- 30 DAYS
- 60 DAYS
- 90 DAYS
- 120 DAYS
- 150 DAYS
- 180 DAYS
- 12 MONTHS
- 15 MONTHS
- 18 MONTHS

SMD Manholes
- Standard
- DROP
- Shallow
- Trap
- Siphon
- SMD Pump Stations
- SMD Trunk MH

SMD Sewers
- Gravity Sewers
- Force Mains
- Siphons
- SMD Trunks

SSMP
- Malibu Mesa Zone of the CSMD
- Malibu Zone of the CSMD
- Trancas Zone of the CSMD
- Uninc. County Area Aneta Zone of the CSMD/City Hyperian
- Uninc. County Area CSMD North/County Sanitation District
- Uninc. County Area CSMD South/County Sanitation District
- Uninc. County Area CSMD-NW/County Sanitation District
- Uninc. County Area CSMD/Las Virgenes Tapia
- Uninc. County Area Lake Hughe Zone of the CSMD

City
- 1
- 2
- 3
- 4
- 5
- 6
- 9

As of March 2015 v1

E-2074

C-2022

C-2125

D92

C-2076

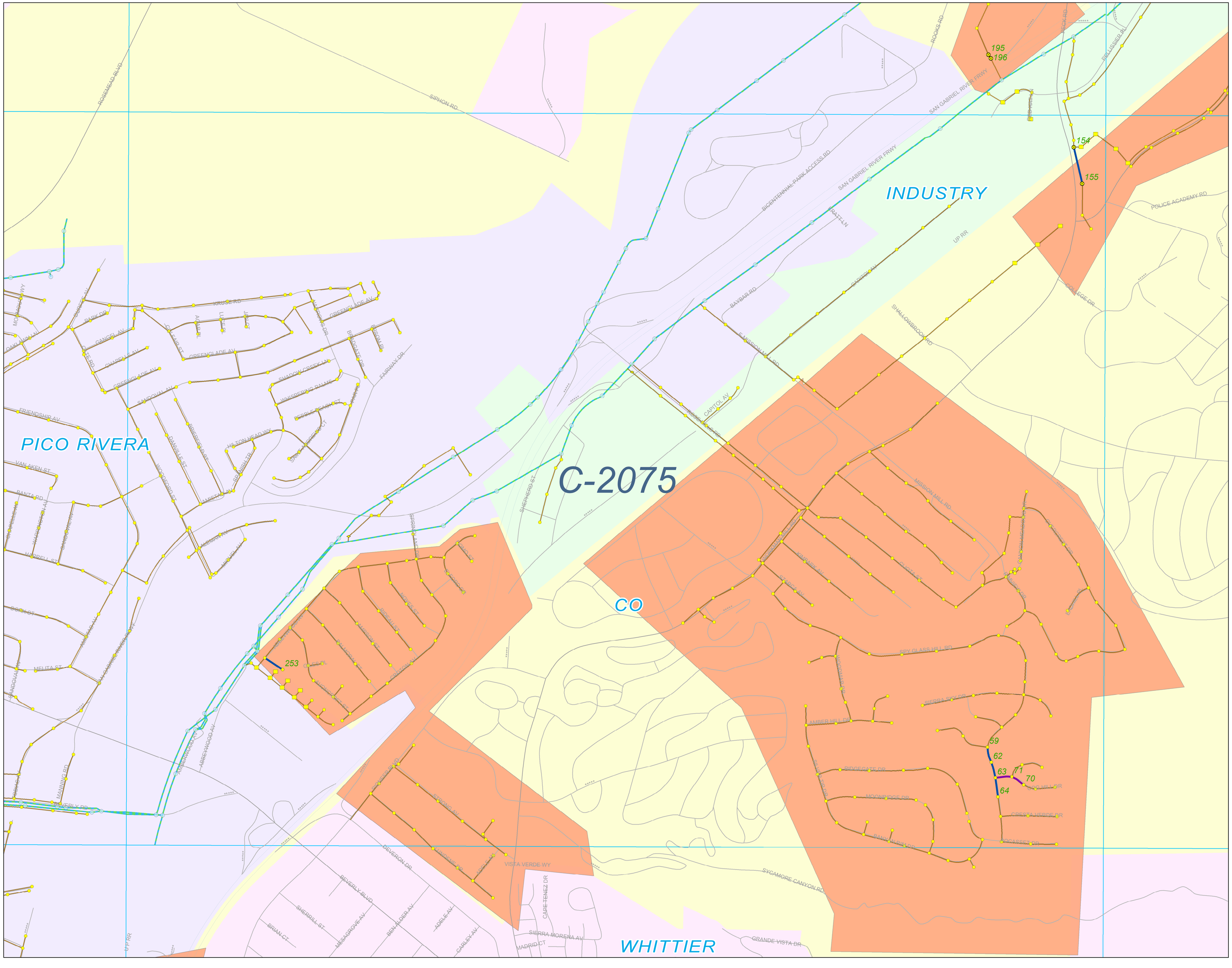

Maintenance Map Periodics

Unincorporated County Area CSMD South County Sanitation District

C-2075

0 250 500 750 1,000 Feet

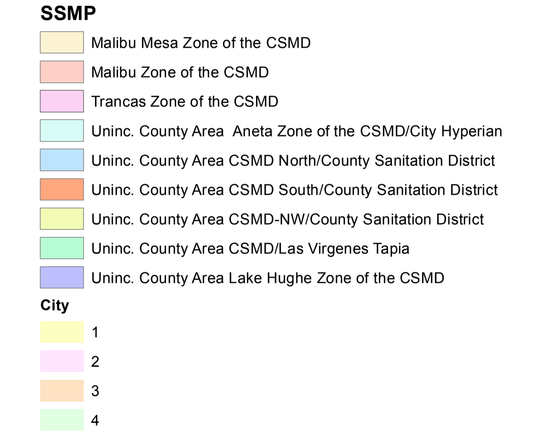

Legend

Periodics
- 30 DAYS
- 60 DAYS
- 90 DAYS
- 120 DAYS
- 150 DAYS
- 180 DAYS
- 12 MONTHS
- 15 MONTHS
- 18 MONTHS

SMD Manholes
- Standard
- DROP
- Shallow
- Trap
- Siphon
- SMD Pump Stations
- SMD Trunk MH

SMD Sewers
- Gravity Sewers
- Force Mains
- Siphons
- SMD Trunks

SSMP
- Malibu Mesa Zone of the CSMD
- Malibu Zone of the CSMD
- Trancas Zone of the CSMD
- Uninc. County Area Aneta Zone of the CSMD/City Hyperian
- Uninc. County Area CSMD North/County Sanitation District
- Uninc. County Area CSMD South/County Sanitation District
- Uninc. County Area CSMD-NW/County Sanitation District
- Uninc. County Area CSMD/Las Virgenes Tapia
- Uninc. County Area Lake Hughe Zone of the CSMD

City
- 1
- 2
- 3
- 4
- 5
- 6
- 9

As of March 2015 v1

E-2073

E-2021

E-2124

C-2075

D93

Maintenance Map Periodics

Unincorporated County Area
CSMD South
County Sanitation District
E-2074

PUBLIC WORKS

N

0 250 500 750 1,000
Feet

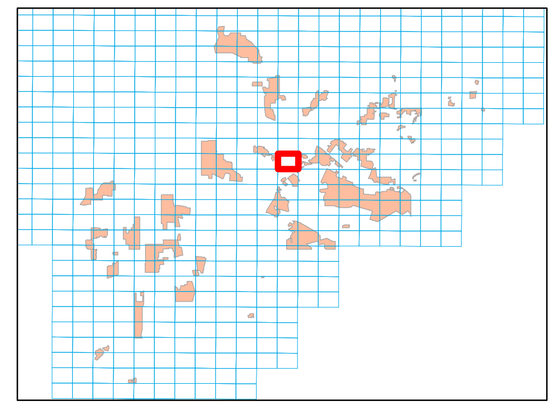

SOUTH EL MONTE

E-2074

CO

WHITTIER

PICO RIVERA

INDUSTRY

REMER ST
ALESIA ST
DUPREE ST
LAWTON ST
TRIANGLE ST
LA MARTINA AV
DENFORD DR
VACCO ST
LOMA AV
CORTEZ DR
ROSEMEAD BLVD
POMONA FRWY
ANLERN RD
SANTA ANITA ST
LEXINGTON-GALLATIN RD
ASIANDREWS ST
FARMER AV
BECK RD
ROOKS RD
VELSIR ST
DURFEE AV
SAN GABRIEL BLVD
KITTY RD
SIPHON RD
BIENNIAL PARK ACCESS RD
SAN GABRIEL RIVER FRWY
UP RR
POLICE ACADEMY RD
LEAFDALE AV
297
298
195
196
154
155

Legend

Periodics
- 30 DAYS
- 60 DAYS
- 90 DAYS
- 120 DAYS
- 150 DAYS
- 180 DAYS
- 12 MONTHS
- 15 MONTHS
- 18 MONTHS

SMD Manholes
- Standard
- DROP
- Shallow
- Trap
- Siphon
- SMD Pump Stations
- SMD Trunk MH

SMD Sewers
- Gravity Sewers
- Force Mains
- Siphons
- SMD Trunks

SSMP
- Malibu Mesa Zone of the CSMD
- Malibu Zone of the CSMD
- Trancas Zone of the CSMD
- Uninc. County Area Aneta Zone of the CSMD/City Hyperian
- Uninc. County Area CSMD North/County Sanitation District
- Uninc. County Area CSMD South/County Sanitation District
- Uninc. County Area CSMD-NW/County Sanitation District
- Uninc. County Area CSMD/Las Virgenes Tapia
- Uninc. County Area Lake Hughe Zone of the CSMD

City
- 1
- 2
- 3
- 4
- 5
- 6
- 9

As of March 2015 v1

E-2068

E-2016

E-2119

E-2070

D94

Maintenance Map Periodics

Unincorporated County Area CSMD South County Sanitation District

E-2069

PUBLIC WORKS

N

0 250 500 750 1,000
Feet

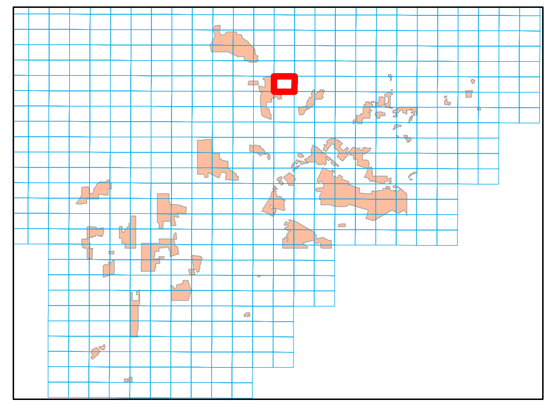

Legend

Periodics
- 30 DAYS
- 60 DAYS
- 90 DAYS
- 120 DAYS
- 150 DAYS
- 180 DAYS
- 12 MONTHS
- 15 MONTHS
- 18 MONTHS

SMD Manholes
- Standard
- DROP
- Shallow
- Trap
- Siphon
- SMD Pump Stations
- SMD Trunk MH

SMD Sewers
- Gravity Sewers
- Force Mains
- Siphons
- SMD Trunks

SSMP
- Malibu Mesa Zone of the CSMD
- Malibu Zone of the CSMD
- Trancas Zone of the CSMD
- Uninc. County Area Aneta Zone of the CSMD/City Hyperian
- Uninc. County Area CSMD North/County Sanitation District
- Uninc. County Area CSMD South/County Sanitation District
- Uninc. County Area CSMD-NW/County Sanitation District
- Uninc. County Area CSMD/Las Virgenes Tapia
- Uninc. County Area Lake Hughe Zone of the CSMD

City
- 1
- 2
- 3
- 4
- 5
- 6
- 9

As of March 2015 v1

C-2023

C-1971

C-2077

D95

C-2025

Maintenance Map Periodics

Unincorporated County Area
CSMD South
County Sanitation District

C-2024

PUBLIC WORKS

N

0 250 500 750 1,000
Feet

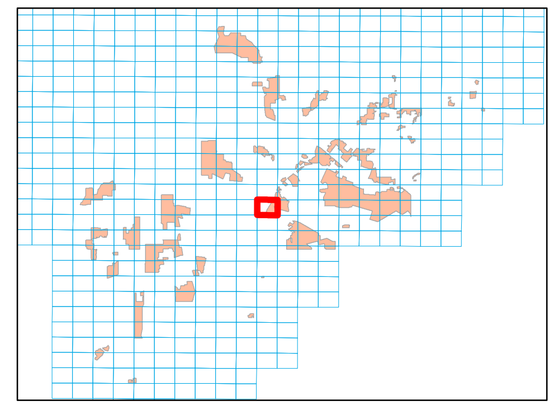

PICO RIVERA

SANTA FE SPRINGS

C-2024 CO

Legend

Periodics
- 30 DAYS
- 60 DAYS
- 90 DAYS
- 120 DAYS
- 150 DAYS
- 180 DAYS
- 12 MONTHS
- 15 MONTHS
- 18 MONTHS

SMD Manholes
- Standard
- DROP
- Shallow
- Trap
- Siphon
- SMD Pump Stations
- SMD Trunk MH

SMD Sewers
- Gravity Sewers
- Force Mains
- Siphons
- SMD Trunks

SSMP
- Malibu Mesa Zone of the CSMD
- Malibu Zone of the CSMD
- Trancas Zone of the CSMD
- Uninc. County Area Aneta Zone of the CSMD/City Hyperian
- Uninc. County Area CSMD North/County Sanitation District
- Uninc. County Area CSMD South/County Sanitation District
- Uninc. County Area CSMD-NW/County Sanitation District
- Uninc. County Area CSMD/Las Virgenes Tapia
- Uninc. County Area Lake Hughe Zone of the CSMD

City
- 1
- 2
- 3
- 4
- 5
- 6
- 9

As of March 2015 v1

C-2022

C-1970

C-2076

C-2024

D96

MONTEBELLO

PICO RIVERA

WHITTIER

C-2023

CO

Maintenance Map Periodics

Unincorporated County Area
CSMD South
County Sanitation District

C-2023

PUBLIC WORKS

N

0 250 500 750 1,000
Feet

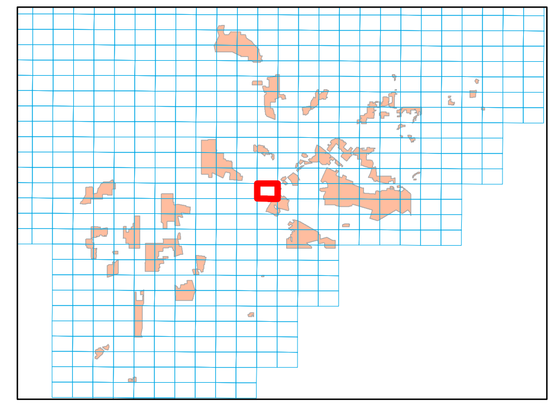

Legend

Periodics
- 30 DAYS
- 60 DAYS
- 90 DAYS
- 120 DAYS
- 150 DAYS
- 180 DAYS
- 12 MONTHS
- 15 MONTHS
- 18 MONTHS

SMD Manholes
- Standard
- DROP
- Shallow
- Trap
- Siphon
- SMD Pump Stations
- SMD Trunk MH

SMD Sewers
- Gravity Sewers
- Force Mains
- Siphons
- SMD Trunks

SSMP
- Malibu Mesa Zone of the CSMD
- Malibu Zone of the CSMD
- Trancas Zone of the CSMD
- Uninc. County Area Aneta Zone of the CSMD/City Hyperian
- Uninc. County Area CSMD North/County Sanitation District
- Uninc. County Area CSMD South/County Sanitation District
- Uninc. County Area CSMD-NW/County Sanitation District
- Uninc. County Area CSMD/Las Virgenes Tapia
- Uninc. County Area Lake Hughe Zone of the CSMD

City
- 1
- 2
- 3
- 4
- 5
- 6
- 9

As of March 2015 v1

E-2020

Maintenance Map Periodics

Unincorporated County Area
CSMD South
County Sanitation District
E-2021

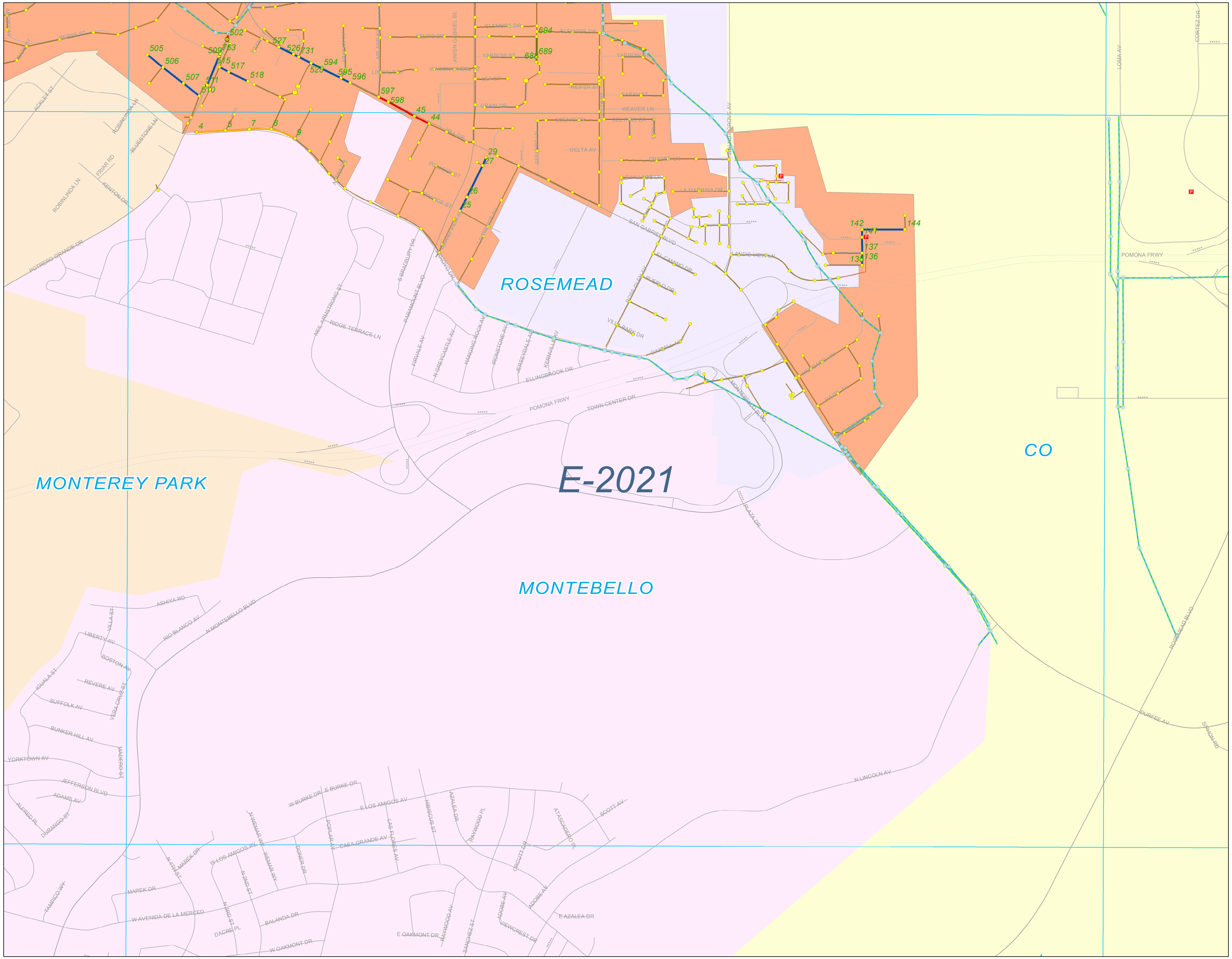

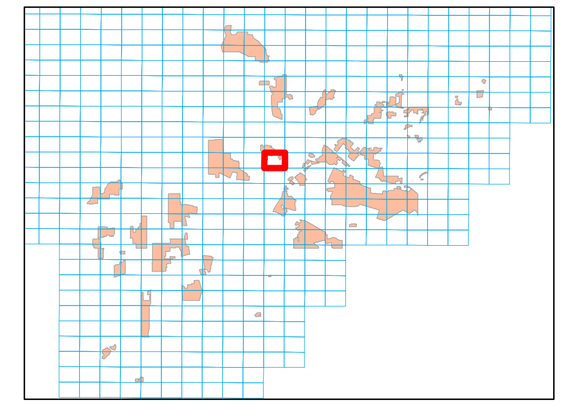

E-2074

Legend

Periodics
- 30 DAYS
- 60 DAYS
- 90 DAYS
- 120 DAYS
- 150 DAYS
- 180 DAYS
- 12 MONTHS
- 15 MONTHS
- 18 MONTHS

SMD Manholes
- Standard
- DROP
- Shallow
- Trap
- Siphon
- SMD Pump Stations
- SMD Trunk MH

SMD Sewers
- Gravity Sewers
- Force Mains
- Siphons
- SMD Trunks

SSMP
- Malibu Mesa Zone of the CSMD
- Malibu Zone of the CSMD
- Trancas Zone of the CSMD
- Uninc. County Area Aneta Zone of the CSMD/City Hyperian
- Uninc. County Area CSMD North/County Sanitation District
- Uninc. County Area CSMD South/County Sanitation District
- Uninc. County Area CSMD-NW/County Sanitation District
- Uninc. County Area CSMD/Las Virgenes Tapia
- Uninc. County Area Lake Hughe Zone of the CSMD

City
- 1
- 2
- 3
- 4
- 5
- 6
- 9

0 250 500 750 1,000 Feet

As of March 2015 v1

D97

C-2022

E-2019

E-1967

E-2073

D98

E-2021

Maintenance Map Periodics

Unincorporated County Area
CSMD South
County Sanitation District

E-2020

0 250 500 750 1,000
Feet

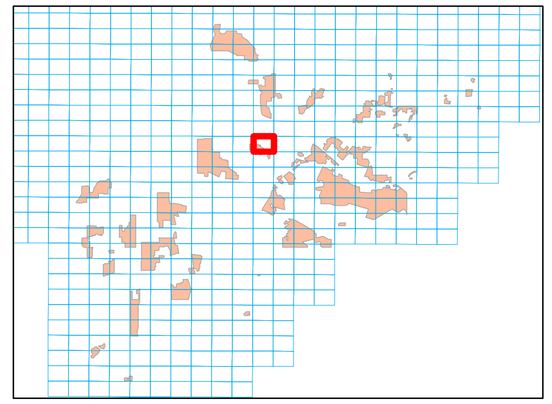

Legend

Periodics
- 30 DAYS
- 60 DAYS
- 90 DAYS
- 120 DAYS
- 150 DAYS
- 180 DAYS
- 12 MONTHS
- 15 MONTHS
- 18 MONTHS

SMD Manholes
- Standard
- DROP
- Shallow
- Trap
- Siphon
- SMD Pump Stations
- SMD Trunk MH

SMD Sewers
- Gravity Sewers
- Force Mains
- Siphons
- SMD Trunks

SSMP
- Malibu Mesa Zone of the CSMD
- Malibu Zone of the CSMD
- Trancas Zone of the CSMD
- Uninc. County Area Aneta Zone of the CSMD/City Hyperian
- Uninc. County Area CSMD North/County Sanitation District
- Uninc. County Area CSMD South/County Sanitation District
- Uninc. County Area CSMD-NW/County Sanitation District
- Uninc. County Area CSMD/Las Virgenes Tapia
- Uninc. County Area Lake Hughe Zone of the CSMD

City
- 1
- 2
- 3
- 4
- 5
- 6
- 9

As of March 2015 v1

E-2017

Maintenance Map Periodics

Unincorporated County Area
CSMD South
County Sanitation District

E-2018

PUBLIC WORKS

N

0 250 500 750 1,000
Feet

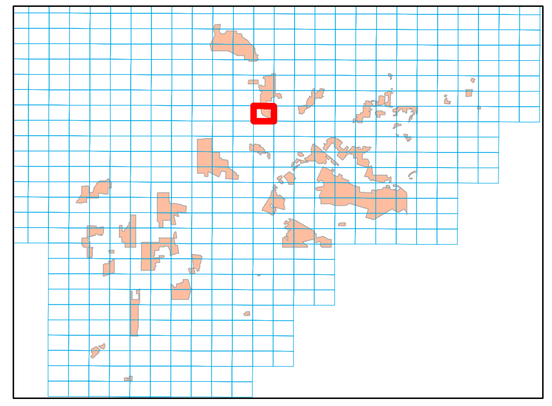

E-2071

Legend

Periodics
- 30 DAYS
- 60 DAYS
- 90 DAYS
- 120 DAYS
- 150 DAYS
- 180 DAYS
- 12 MONTHS
- 15 MONTHS
- 18 MONTHS

SMD Manholes
- Standard
- DROP
- Shallow
- Trap
- Siphon
- SMD Pump Stations
- SMD Trunk MH

SMD Sewers
- Gravity Sewers
- Force Mains
- Siphons
- SMD Trunks

SSMP
- Malibu Mesa Zone of the CSMD
- Malibu Zone of the CSMD
- Trancas Zone of the CSMD
- Uninc. County Area Aneta Zone of the CSMD/City Hyperian
- Uninc. County Area CSMD North/County Sanitation District
- Uninc. County Area CSMD South/County Sanitation District
- Uninc. County Area CSMD-NW/County Sanitation District
- Uninc. County Area CSMD/Las Virgenes Tapia
- Uninc. County Area Lake Hughe Zone of the CSMD

City
- 1
- 2
- 3
- 4
- 5
- 6
- 9

As of March 2015 v1

SAN GABRIEL

TEMPLE CITY

ROSEMEAD

CO

E-2018

D99

E-2019

Maintenance Map Periodics

Unincorporated County Area
CSMD South
County Sanitation District
E-2017

0 250 500 750 1,000
Feet

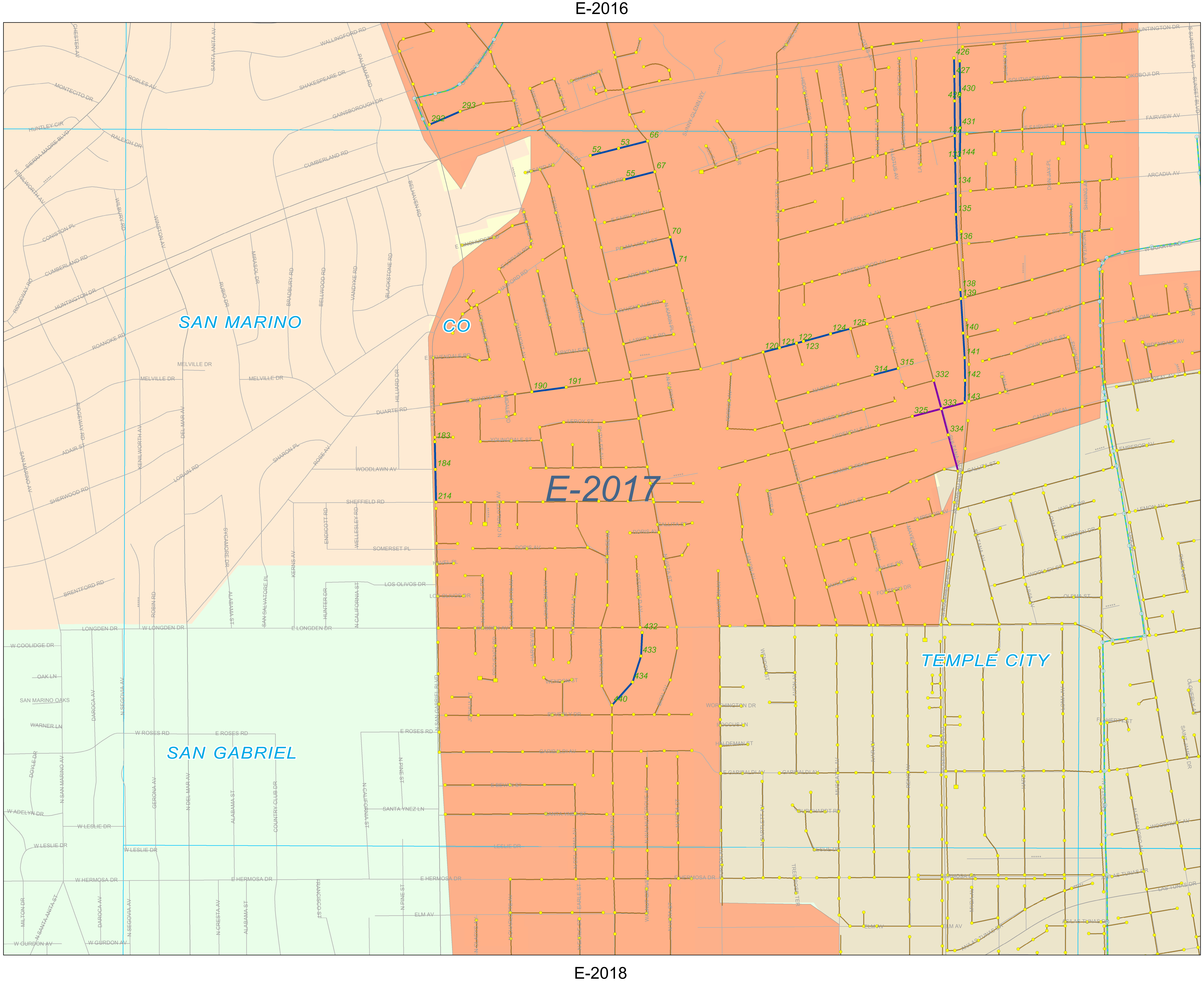

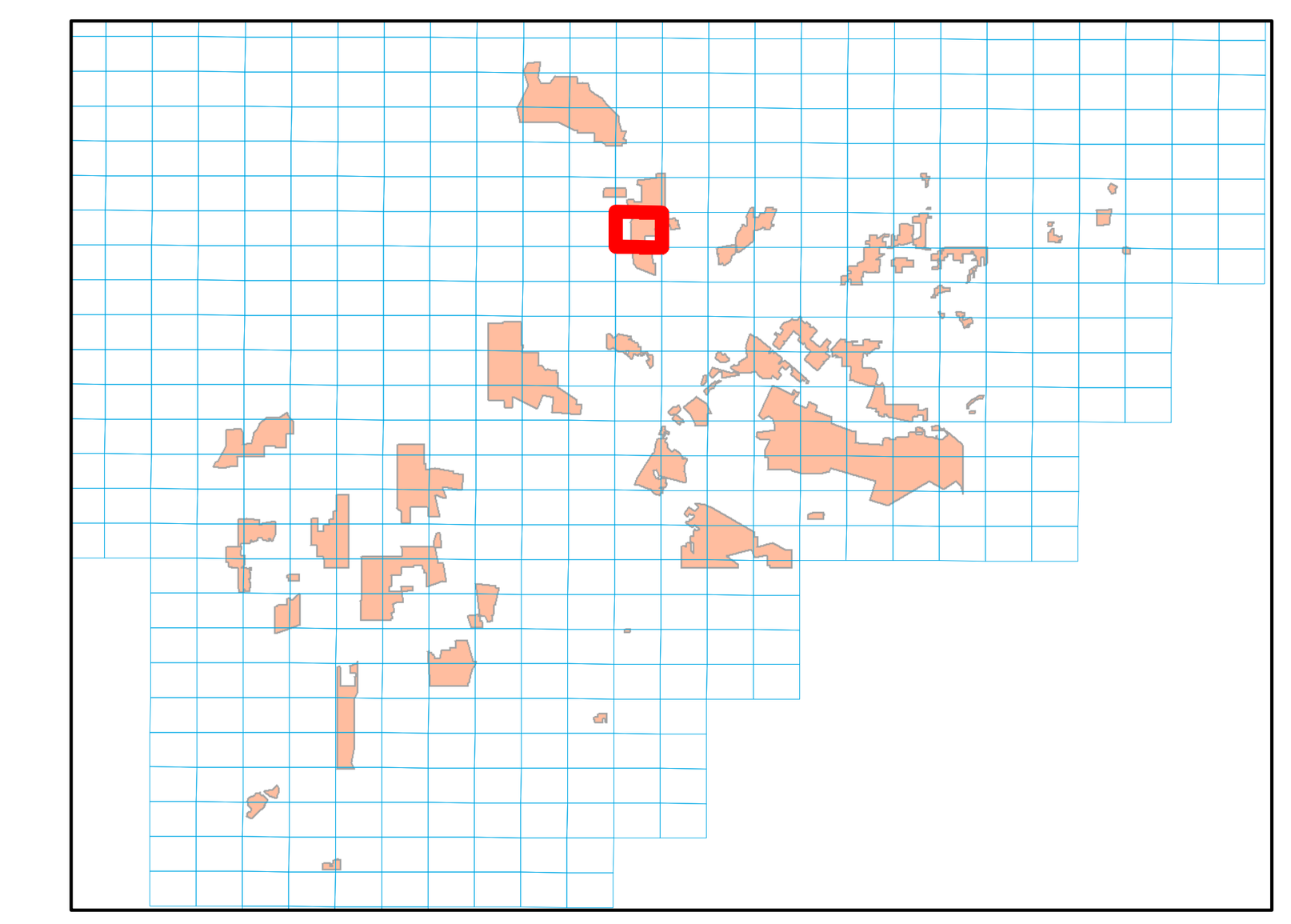

Legend

Periodics
- 30 DAYS
- 60 DAYS
- 90 DAYS
- 120 DAYS
- 150 DAYS
- 180 DAYS
- 12 MONTHS
- 15 MONTHS
- 18 MONTHS

SMD Manholes
- Standard
- DROP
- Shallow
- Trap
- Siphon
- SMD Pump Stations
- SMD Trunk MH

SMD Sewers
- Gravity Sewers
- Force Mains
- Siphons
- SMD Trunks

SSMP
- Malibu Mesa Zone of the CSMD
- Malibu Zone of the CSMD
- Trancas Zone of the CSMD
- Uninc. County Area Aneta Zone of the CSMD/City Hyperian
- Uninc. County Area CSMD North/County Sanitation District
- Uninc. County Area CSMD South/County Sanitation District
- Uninc. County Area CSMD-NW/County Sanitation District
- Uninc. County Area CSMD/Las Virgenes Tapia
- Uninc. County Area Lake Hughe Zone of the CSMD

City
- 1
- 2
- 3
- 4
- 5
- 6
- 9

As of March 2015 v1

E-2015

E-1963

E-2069

D101

E-2017

PASADENA

ARCADIA

SAN MARINO

CO

E-2016

Maintenance Map
Periodics

Unincorporated County Area
CSMD South
County Sanitation District

E-2016

PUBLIC WORKS

N

0 250 500 750 1,000
Feet

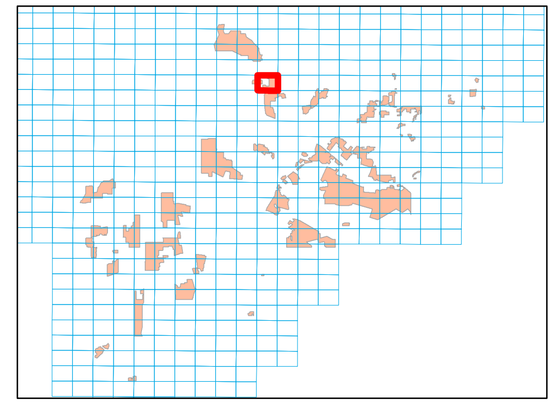

Legend

Periodics
- 30 DAYS
- 60 DAYS
- 90 DAYS
- 120 DAYS
- 150 DAYS
- 180 DAYS
- 12 MONTHS
- 15 MONTHS
- 18 MONTHS

SMD Manholes
- Standard
- DROP
- Shallow
- Trap
- Siphon
- SMD Pump Stations
- SMD Trunk MH

SMD Sewers
- Gravity Sewers
- Force Mains
- Siphons
- SMD Trunks

SSMP
- Malibu Mesa Zone of the CSMD
- Malibu Zone of the CSMD
- Trancas Zone of the CSMD
- Uninc. County Area Aneta Zone of the CSMD/City Hyperian
- Uninc. County Area CSMD North/County Sanitation District
- Uninc. County Area CSMD South/County Sanitation District
- Uninc. County Area CSMD-NW/County Sanitation District
- Uninc. County Area CSMD/Las Virgenes Tapia
- Uninc. County Area Lake Hughe Zone of the CSMD

City
- 1
- 2
- 3
- 4
- 5
- 6
- 9

As of March 2015 v1

Maintenance Map
Periodics

Unincorporated County Area
CSMD South
County Sanitation District
E-2014

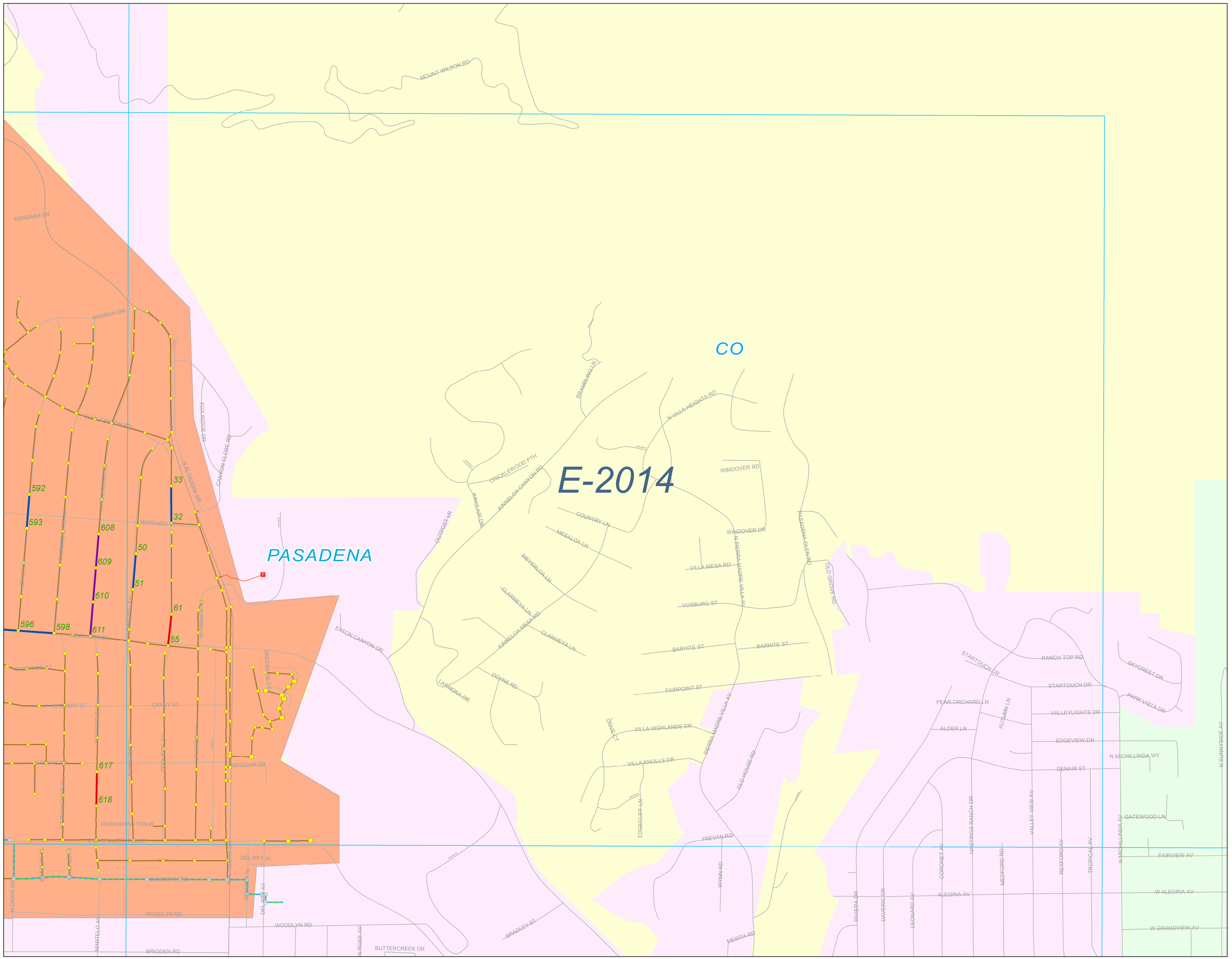

E-1961

D102

E-2015

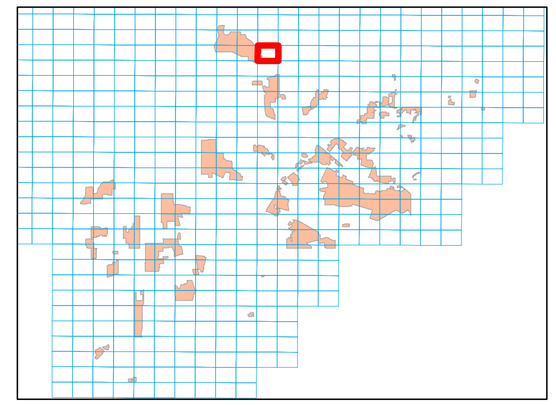

Legend

Periodics
- 30 DAYS
- 60 DAYS
- 90 DAYS
- 120 DAYS
- 150 DAYS
- 180 DAYS
- 12 MONTHS
- 15 MONTHS
- 18 MONTHS

SMD Manholes
- Standard
- DROP
- Shallow
- Trap
- Siphon
- SMD Pump Stations
- SMD Trunk MH

SMD Sewers
- Gravity Sewers
- Force Mains
- Siphons
- SMD Trunks

SSMP
- Malibu Mesa Zone of the CSMD
- Malibu Zone of the CSMD
- Trancas Zone of the CSMD
- Uninc. County Area Aneta Zone of the CSMD/City Hyperian
- Uninc. County Area CSMD North/County Sanitation District
- Uninc. County Area CSMD South/County Sanitation District
- Uninc. County Area CSMD-NW/County Sanitation District
- Uninc. County Area CSMD/Las Virgenes Tapia
- Uninc. County Area Lake Hughe Zone of the CSMD

City
- 1
- 2
- 3
- 4
- 5
- 6
- 9

0 250 500 750 1,000
Feet

As of March 2015 v1

C-1977

C-1924

C-2031

D103

LAKEWOOD

LONG BEACH

C-1978

148

149

Maintenance Map Periodics

Unincorporated County Area CSMD South County Sanitation District

C-1978

PUBLIC WORKS

N

0 250 500 750 1,000
Feet

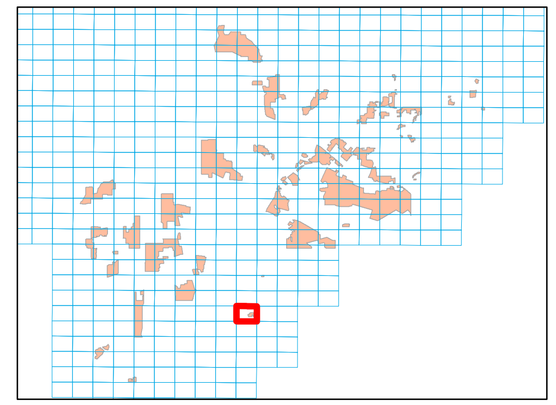

Legend

Periodics
- 30 DAYS
- 60 DAYS
- 90 DAYS
- 120 DAYS
- 150 DAYS
- 180 DAYS
- 12 MONTHS
- 15 MONTHS
- 18 MONTHS

SMD Manholes
- Standard
- DROP
- Shallow
- Trap
- Siphon
- SMD Pump Stations
- SMD Trunk MH

SMD Sewers
- Gravity Sewers
- Force Mains
- Siphons
- SMD Trunks

SSMP
- Malibu Mesa Zone of the CSMD
- Malibu Zone of the CSMD
- Trancas Zone of the CSMD
- Uninc. County Area Aneta Zone of the CSMD/City Hyperian
- Uninc. County Area CSMD North/County Sanitation District
- Uninc. County Area CSMD South/County Sanitation District
- Uninc. County Area CSMD-NW/County Sanitation District
- Uninc. County Area CSMD/Las Virgenes Tapia
- Uninc. County Area Lake Hughe Zone of the CSMD

City
- 1
- 2
- 3
- 4
- 5
- 6
- 9

As of March 2015 v1

Maintenance Map
Periodics

Unincorporated County Area
CSMD South
County Sanitation District
C-1969

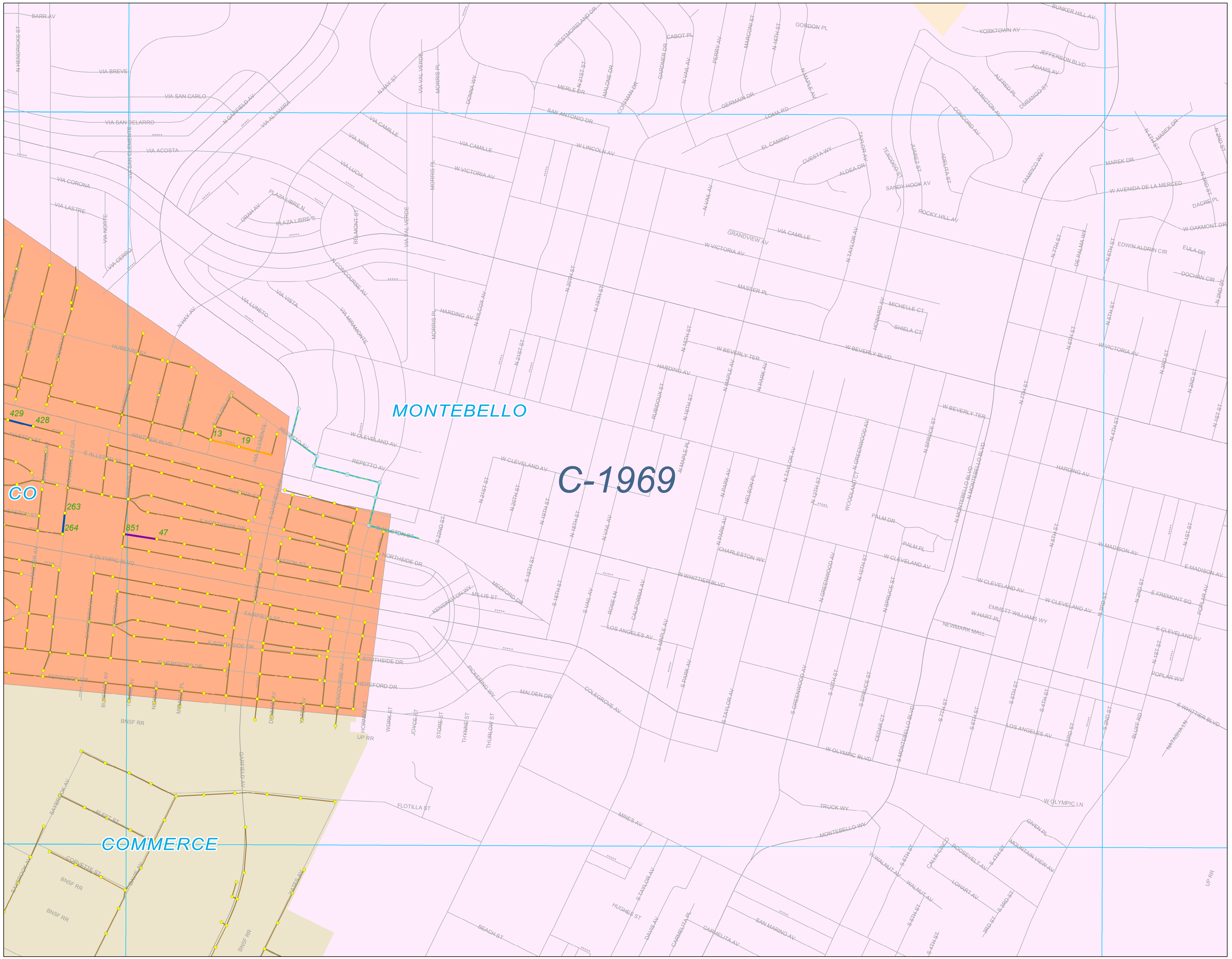

C-1915

C-2022

C-1970

D104

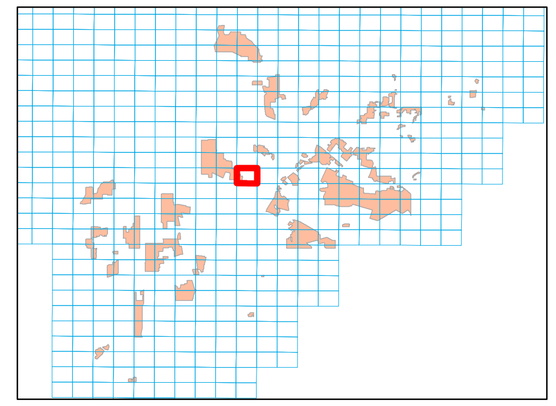

Legend

Periodics
- 30 DAYS
- 60 DAYS
- 90 DAYS
- 120 DAYS
- 150 DAYS
- 180 DAYS
- 12 MONTHS
- 15 MONTHS
- 18 MONTHS

SMD Manholes
- Standard
- DROP
- Shallow
- Trap
- Siphon
- SMD Pump Stations
- SMD Trunk MH

SMD Sewers
- Gravity Sewers
- Force Mains
- Siphons
- SMD Trunks

SSMP
- Malibu Mesa Zone of the CSMD
- Malibu Zone of the CSMD
- Trancas Zone of the CSMD
- Uninc. County Area Aneta Zone of the CSMD/City Hyperian
- Uninc. County Area CSMD North/County Sanitation District
- Uninc. County Area CSMD South/County Sanitation District
- Uninc. County Area CSMD-NW/County Sanitation District
- Uninc. County Area CSMD/Las Virgenes Tapia
- Uninc. County Area Lake Hughe Zone of the CSMD

City
- 1
- 2
- 3
- 4
- 5
- 6
- 9

As of March 2015 v1

E-1960

E-1907

E-2014

D105

E-1962

Maintenance Map Periodics

Unincorporated County Area
CSMD South
County Sanitation District
E-1961

PUBLIC WORKS

N

0 250 500 750 1,000
Feet

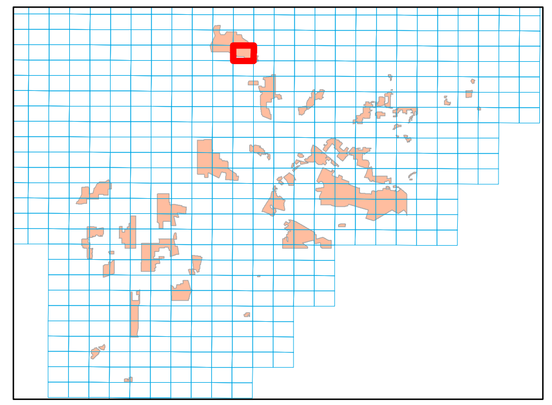

Legend

Periodics
- 30 DAYS
- 60 DAYS
- 90 DAYS
- 120 DAYS
- 150 DAYS
- 180 DAYS
- 12 MONTHS
- 15 MONTHS
- 18 MONTHS

SMD Manholes
- Standard
- DROP
- Shallow
- Trap
- Siphon
- SMD Pump Stations
- SMD Trunk MH

SMD Sewers
- Gravity Sewers
- Force Mains
- Siphons
- SMD Trunks

SSMP
- Malibu Mesa Zone of the CSMD
- Malibu Zone of the CSMD
- Trancas Zone of the CSMD
- Uninc. County Area Aneta Zone of the CSMD/City Hyperian
- Uninc. County Area CSMD North/County Sanitation District
- Uninc. County Area CSMD South/County Sanitation District
- Uninc. County Area CSMD-NW/County Sanitation District
- Uninc. County Area CSMD/Las Virgenes Tapia
- Uninc. County Area Lake Hughe Zone of the CSMD

City
- 1
- 2
- 3
- 4
- 5
- 6
- 9

As of March 2015 v1

CO

PASADENA

E-1961

Maintenance Map
Periodics

Unincorporated County Area
CSMD South
County Sanitation District
E-1960

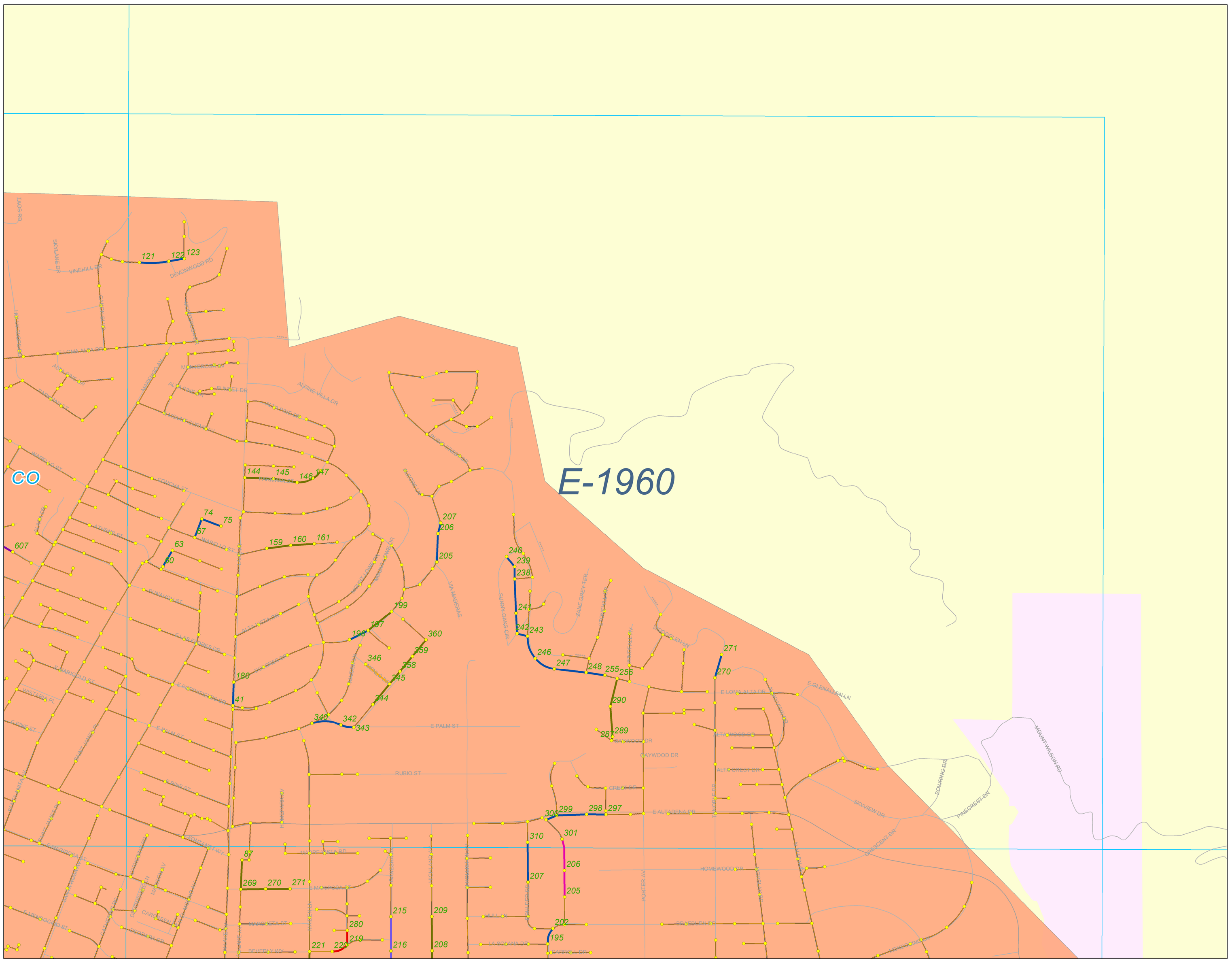

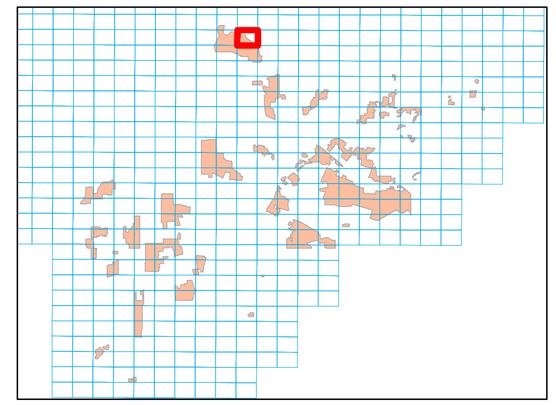

0 250 500 750 1,000
Feet

Legend

Periodics
- 30 DAYS
- 60 DAYS
- 90 DAYS
- 120 DAYS
- 150 DAYS
- 180 DAYS
- 12 MONTHS
- 15 MONTHS
- 18 MONTHS

SMD Manholes
- Standard
- DROP
- Shallow
- Trap
- Siphon
- SMD Pump Stations
- SMD Trunk MH

SMD Sewers
- Gravity Sewers
- Force Mains
- Siphons
- SMD Trunks

SSMP
- Malibu Mesa Zone of the CSMD
- Malibu Zone of the CSMD
- Trancas Zone of the CSMD
- Uninc. County Area Aneta Zone of the CSMD/City Hyperian
- Uninc. County Area CSMD North/County Sanitation District
- Uninc. County Area CSMD South/County Sanitation District
- Uninc. County Area CSMD-NW/County Sanitation District
- Uninc. County Area CSMD/Las Virgenes Tapia
- Uninc. County Area Lake Hughe Zone of the CSMD

City
- 1
- 2
- 3
- 4
- 5
- 6
- 9

As of March 2015 v1

C-1914

C-1861

C-1969

D107

C-1916

Maintenance Map Periodics

Unincorporated County Area
CSMD South
County Sanitation District
C-1915

PUBLIC WORKS

N

0 250 500 750 1,000
Feet

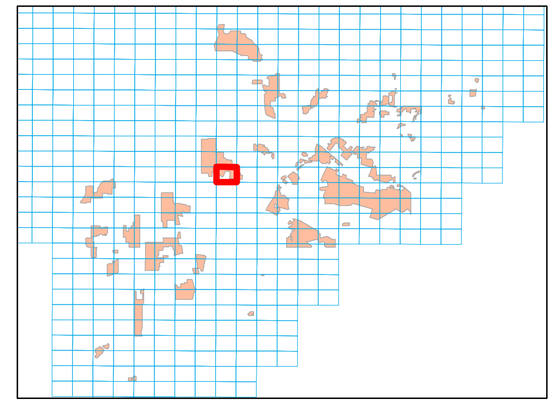

Legend

Periodics
- 30 DAYS
- 60 DAYS
- 90 DAYS
- 120 DAYS
- 150 DAYS
- 180 DAYS
- 12 MONTHS
- 15 MONTHS
- 18 MONTHS

SMD Manholes
- Standard
- DROP
- Shallow
- Trap
- Siphon
- SMD Pump Stations
- SMD Trunk MH

SMD Sewers
- Gravity Sewers
- Force Mains
- Siphons
- SMD Trunks

SSMP
- Malibu Mesa Zone of the CSMD
- Malibu Zone of the CSMD
- Trancas Zone of the CSMD
- Uninc. County Area Aneta Zone of the CSMD/City Hyperian
- Uninc. County Area CSMD North/County Sanitation District
- Uninc. County Area CSMD South/County Sanitation District
- Uninc. County Area CSMD-NW/County Sanitation District
- Uninc. County Area CSMD/Las Virgenes Tapia
- Uninc. County Area Lake Hughe Zone of the CSMD

City
- 1
- 2
- 3
- 4
- 5
- 6
- 9

As of March 2015 v1

Maintenance Map Periodics

Unincorporated County Area
CSMD South
County Sanitation District
C-1914

C-1860

C-1915

D108

MONTEREY PARK

MONTEBELLO

C-1914

CO

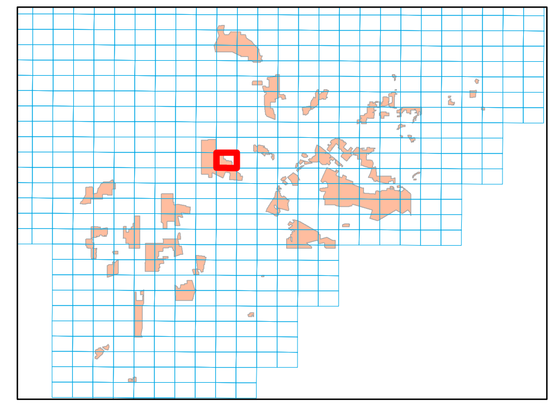

0 250 500 750 1,000
Feet

Legend

Periodics
- 30 DAYS
- 60 DAYS
- 90 DAYS
- 120 DAYS
- 150 DAYS
- 180 DAYS
- 12 MONTHS
- 15 MONTHS
- 18 MONTHS

SMD Manholes
- Standard
- DROP
- Shallow
- Trap
- Siphon
- SMD Pump Stations
- SMD Trunk MH

SMD Sewers
- Gravity Sewers
- Force Mains
- Siphons
- SMD Trunks

SSMP
- Malibu Mesa Zone of the CSMD
- Malibu Zone of the CSMD
- Trancas Zone of the CSMD
- Uninc. County Area Aneta Zone of the CSMD/City Hyperian
- Uninc. County Area CSMD North/County Sanitation District
- Uninc. County Area CSMD South/County Sanitation District
- Uninc. County Area CSMD-NW/County Sanitation District
- Uninc. County Area CSMD/Las Virgenes Tapia
- Uninc. County Area Lake Hughe Zone of the CSMD

City
- 1
- 2
- 3
- 4
- 5
- 6
- 9

As of March 2015 v1

E-1906

E-1853

E-1961

D109

E-1907

CO

PASADENA

Maintenance Map Periodics

Unincorporated County Area
CSMD South
County Sanitation District
E-1907

0 250 500 750 1,000
Feet

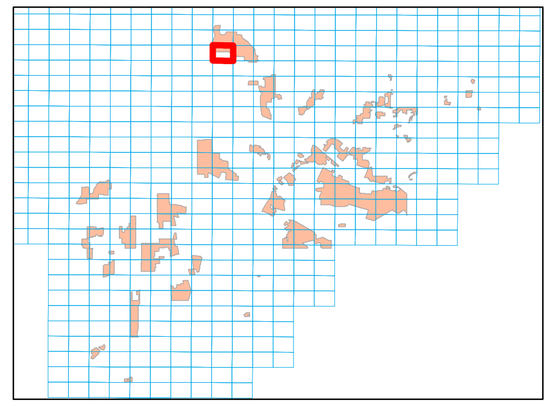

Legend

Periodics
- 30 DAYS
- 60 DAYS
- 90 DAYS
- 120 DAYS
- 150 DAYS
- 180 DAYS
- 12 MONTHS
- 15 MONTHS
- 18 MONTHS

SMD Manholes
- Standard
- DROP
- Shallow
- Trap
- Siphon
- SMD Pump Stations
- SMD Trunk MH

SMD Sewers
- Gravity Sewers
- Force Mains
- Siphons
- SMD Trunks

SSMP
- Malibu Mesa Zone of the CSMD
- Malibu Zone of the CSMD
- Trancas Zone of the CSMD
- Uninc. County Area Aneta Zone of the CSMD/City Hyperian
- Uninc. County Area CSMD North/County Sanitation District
- Uninc. County Area CSMD South/County Sanitation District
- Uninc. County Area CSMD-NW/County Sanitation District
- Uninc. County Area CSMD/Las Virgenes Tapia
- Uninc. County Area Lake Hughe Zone of the CSMD

City
- 1
- 2
- 3
- 4
- 5
- 6
- 9

As of March 2015 v1

E-1905

E-1852

E-1960

D110

E-1907

PASADENA

CO

E-1906

Maintenance Map
Periodics

Unincorporated County Area
CSMD South
County Sanitation District
E-1906

PUBLIC WORKS

N

0 250 500 750 1,000
Feet

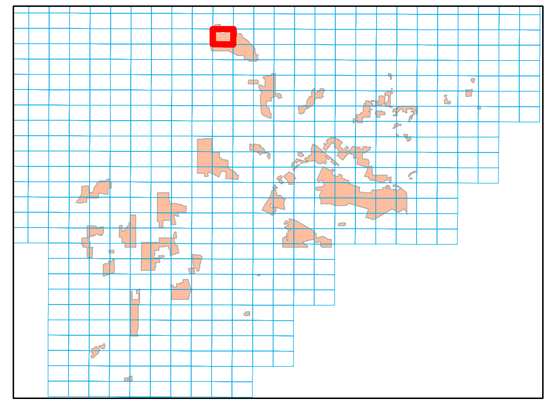

Legend

Periodics
- 30 DAYS
- 60 DAYS
- 90 DAYS
- 120 DAYS
- 150 DAYS
- 180 DAYS
- 12 MONTHS
- 15 MONTHS
- 18 MONTHS

SMD Manholes
- Standard
- DROP
- Shallow
- Trap
- Siphon
- SMD Pump Stations
- SMD Trunk MH

SMD Sewers
- Gravity Sewers
- Force Mains
- Siphons
- SMD Trunks

SSMP
- Malibu Mesa Zone of the CSMD
- Malibu Zone of the CSMD
- Trancas Zone of the CSMD
- Uninc. County Area Aneta Zone of the CSMD/City Hyperian
- Uninc. County Area CSMD North/County Sanitation District
- Uninc. County Area CSMD South/County Sanitation District
- Uninc. County Area CSMD-NW/County Sanitation District
- Uninc. County Area CSMD/Las Virgenes Tapia
- Uninc. County Area Lake Hughe Zone of the CSMD

City
- 1
- 2
- 3
- 4
- 5
- 6
- 9

As of March 2015 v1

Maintenance Map
Periodics

Unincorporated County Area
CSMD South
County Sanitation District
E-1905

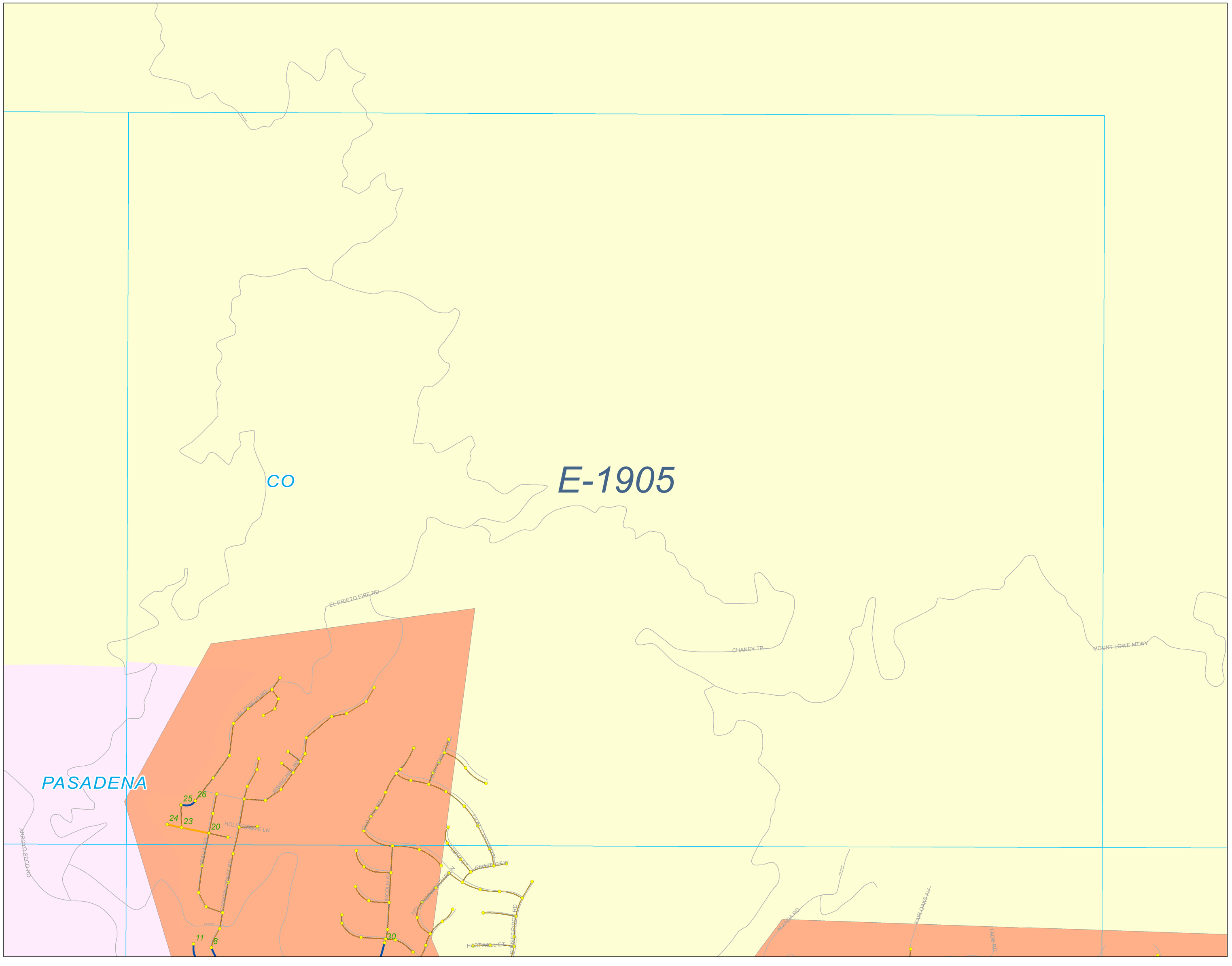

0 250 500 750 1,000
Feet

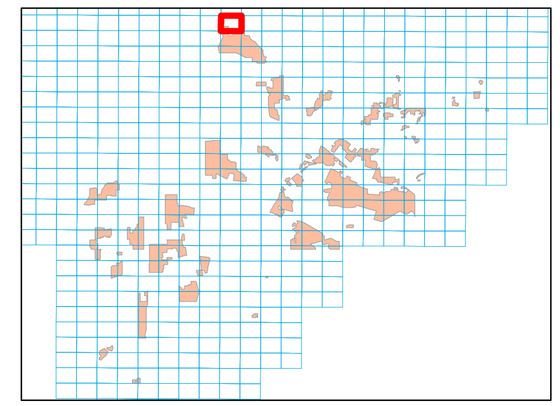

Legend

Periodics
- 30 DAYS
- 60 DAYS
- 90 DAYS
- 120 DAYS
- 150 DAYS
- 180 DAYS
- 12 MONTHS
- 15 MONTHS
- 18 MONTHS

SMD Manholes
- Standard
- DROP
- Shallow
- Trap
- Siphon
- SMD Pump Stations
- SMD Trunk MH

SMD Sewers
- Gravity Sewers
- Force Mains
- Siphons
- SMD Trunks

SSMP
- Malibu Mesa Zone of the CSMD
- Malibu Zone of the CSMD
- Trancas Zone of the CSMD
- Uninc. County Area Aneta Zone of the CSMD/City Hyperian
- Uninc. County Area CSMD North/County Sanitation District
- Uninc. County Area CSMD South/County Sanitation District
- Uninc. County Area CSMD-NW/County Sanitation District
- Uninc. County Area CSMD/Las Virgenes Tapia
- Uninc. County Area Lake Hughe Zone of the CSMD

City
- 1
- 2
- 3
- 4
- 5
- 6
- 9

As of March 2015 v1

S&C-1866

S-1812

C-1921

D112

Maintenance Map
Periodics

Unincorporated County Area
CSMD South
County Sanitation District
S&C-1867

0 250 500 750 1,000
Feet

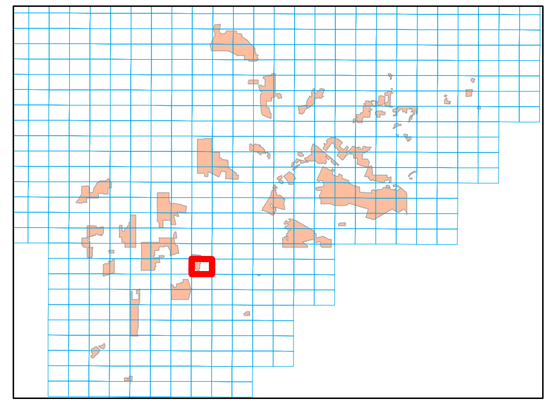

Legend

Periodics
- 30 DAYS
- 60 DAYS
- 90 DAYS
- 120 DAYS
- 150 DAYS
- 180 DAYS
- 12 MONTHS
- 15 MONTHS
- 18 MONTHS

SMD Manholes
- Standard
- DROP
- Shallow
- Trap
- Siphon
- SMD Pump Stations
- SMD Trunk MH

SMD Sewers
- Gravity Sewers
- Force Mains
- Siphons
- SMD Trunks

SSMP
- Malibu Mesa Zone of the CSMD
- Malibu Zone of the CSMD
- Trancas Zone of the CSMD
- Uninc. County Area Aneta Zone of the CSMD/City Hyperian
- Uninc. County Area CSMD North/County Sanitation District
- Uninc. County Area CSMD South/County Sanitation District
- Uninc. County Area CSMD-NW/County Sanitation District
- Uninc. County Area CSMD/Las Virgenes Tapia
- Uninc. County Area Lake Hughe Zone of the CSMD

City
- 1
- 2
- 3
- 4
- 5
- 6
- 9

As of March 2015 v1

Maintenance Map Periodics

Unincorporated County Area
CSMD South
County Sanitation District

S&C-1866

S-1811

C-1920

S&C-1867

D113

LYNWOOD

SOUTH GATE

DOWNEY

PARAMOUNT

CO

72 71 70 43 42 26 27 31 32 18 249 225 250 244 251 252 253 254 255 256 54

0 250 500 750 1,000
Feet

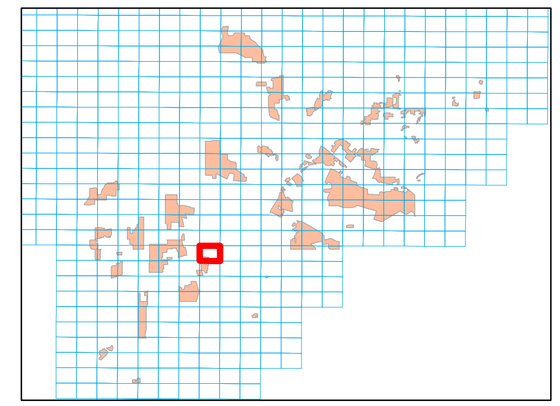

Legend

Periodics
- 30 DAYS
- 60 DAYS
- 90 DAYS
- 120 DAYS
- 150 DAYS
- 180 DAYS
- 12 MONTHS
- 15 MONTHS
- 18 MONTHS

SMD Manholes
- Standard
- DROP
- Shallow
- Trap
- Siphon
- SMD Pump Stations
- SMD Trunk MH

SMD Sewers
- Gravity Sewers
- Force Mains
- Siphons
- SMD Trunks

SSMP
- Malibu Mesa Zone of the CSMD
- Malibu Zone of the CSMD
- Trancas Zone of the CSMD
- Uninc. County Area Aneta Zone of the CSMD/City Hyperian
- Uninc. County Area CSMD North/County Sanitation District
- Uninc. County Area CSMD South/County Sanitation District
- Uninc. County Area CSMD-NW/County Sanitation District
- Uninc. County Area CSMD/Las Virgenes Tapia
- Uninc. County Area Lake Hughe Zone of the CSMD

City
- 1
- 2
- 3
- 4
- 5
- 6
- 9

As of March 2015 v1

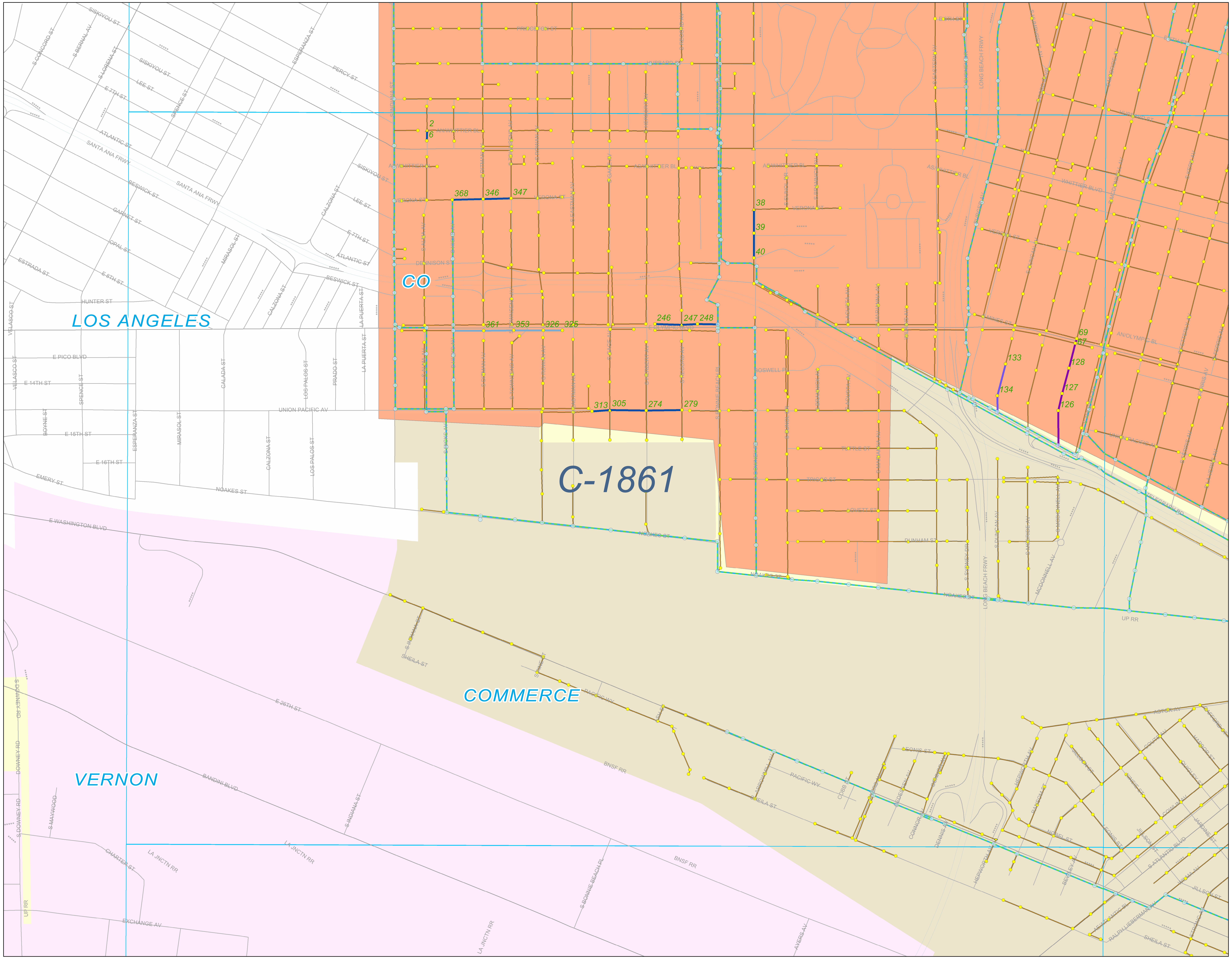

Maintenance Map
Periodics

Unincorporated County Area
CSMD South
County Sanitation District
C-1861

0 250 500 750 1,000
Feet

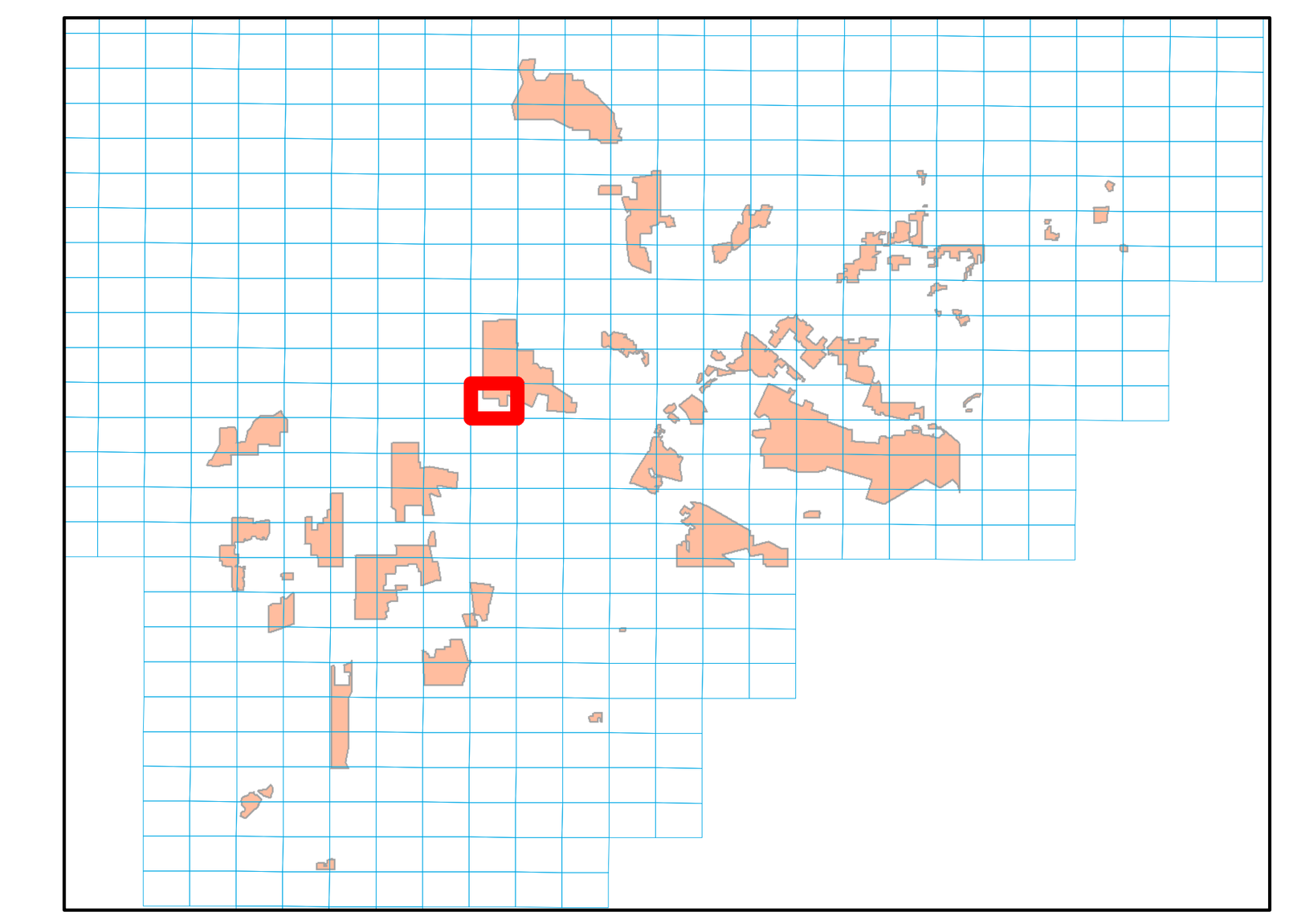

Legend

Periodics
- 30 DAYS
- 60 DAYS
- 90 DAYS
- 120 DAYS
- 150 DAYS
- 180 DAYS
- 12 MONTHS
- 15 MONTHS
- 18 MONTHS

SMD Manholes
- Standard
- DROP
- Shallow
- Trap
- Siphon
- SMD Pump Stations
- SMD Trunk MH

SMD Sewers
- Gravity Sewers
- Force Mains
- Siphons
- SMD Trunks

SSMP
- Malibu Mesa Zone of the CSMD
- Malibu Zone of the CSMD
- Trancas Zone of the CSMD
- Uninc. County Area Aneta Zone of the CSMD/City Hyperian
- Uninc. County Area CSMD North/County Sanitation District
- Uninc. County Area CSMD South/County Sanitation District
- Uninc. County Area CSMD-NW/County Sanitation District
- Uninc. County Area CSMD/Las Virgenes Tapia
- Uninc. County Area Lake Hughe Zone of the CSMD

City
- 1
- 2
- 3
- 4
- 5
- 6
- 9

As of March 2015 v1

C-1859

Maintenance Map Periodics

Unincorporated County Area
CSMD South
County Sanitation District
C-1860

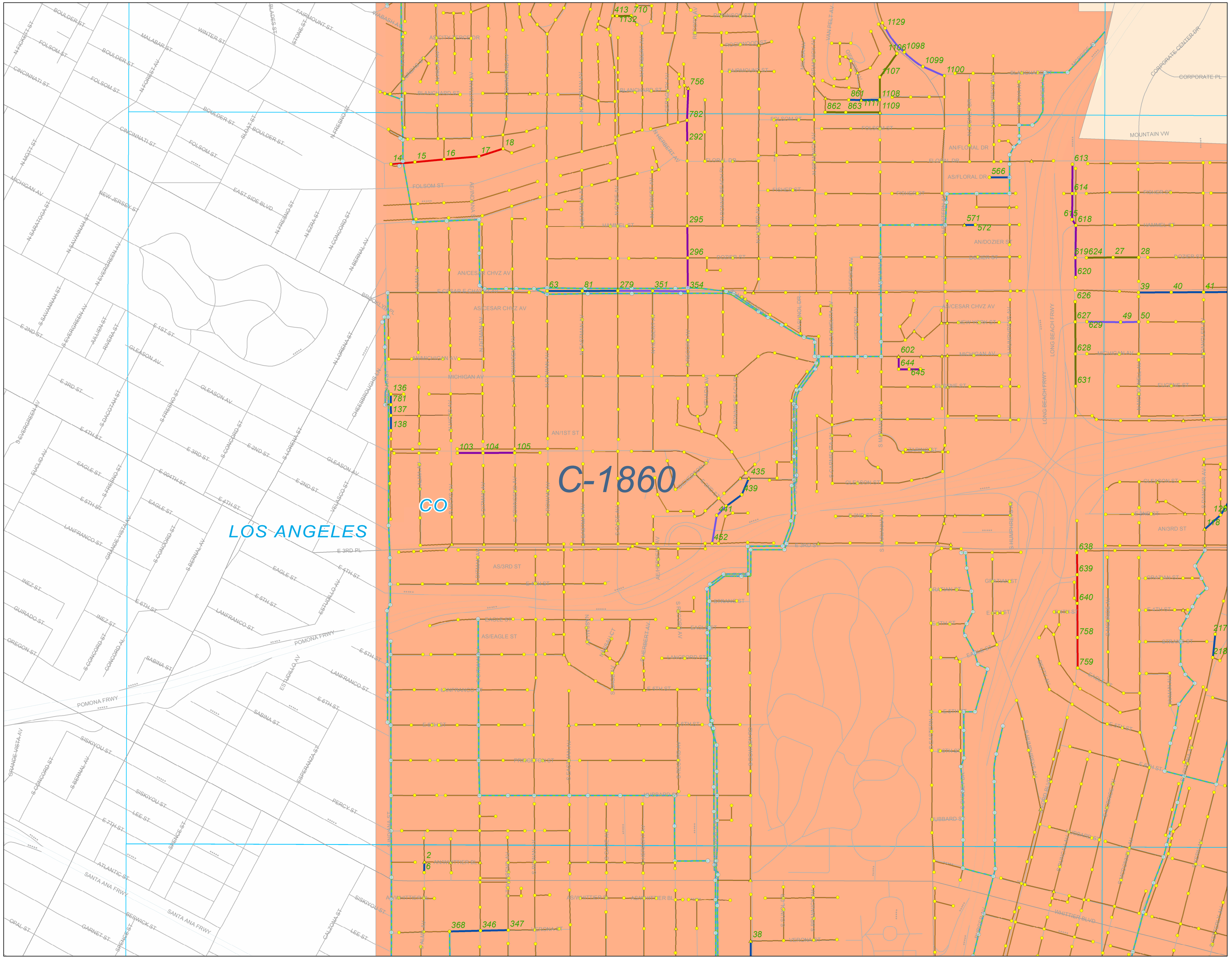

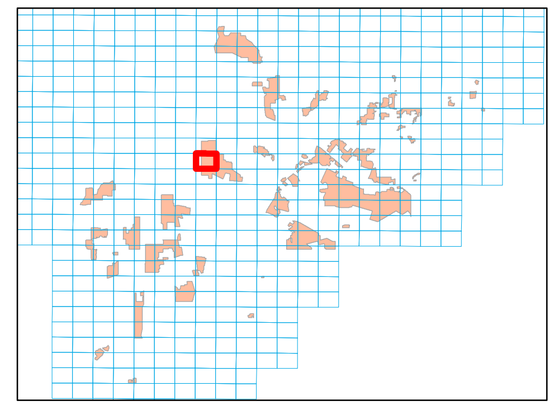

0 250 500 750 1,000
Feet

C-1914

D115

C-1861

Legend

Periodics
- 30 DAYS
- 60 DAYS
- 90 DAYS
- 120 DAYS
- 150 DAYS
- 180 DAYS
- 12 MONTHS
- 15 MONTHS
- 18 MONTHS

SMD Manholes
- Standard
- DROP
- Shallow
- Trap
- Siphon
- SMD Pump Stations
- SMD Trunk MH

SMD Sewers
- Gravity Sewers
- Force Mains
- Siphons
- SMD Trunks

SSMP
- Malibu Mesa Zone of the CSMD
- Malibu Zone of the CSMD
- Trancas Zone of the CSMD
- Uninc. County Area Aneta Zone of the CSMD/City Hyperian
- Uninc. County Area CSMD North/County Sanitation District
- Uninc. County Area CSMD South/County Sanitation District
- Uninc. County Area CSMD-NW/County Sanitation District
- Uninc. County Area CSMD/Las Virgenes Tapia
- Uninc. County Area Lake Hughe Zone of the CSMD

City
- 1
- 2
- 3
- 4
- 5
- 6
- 9

As of March 2015 v1

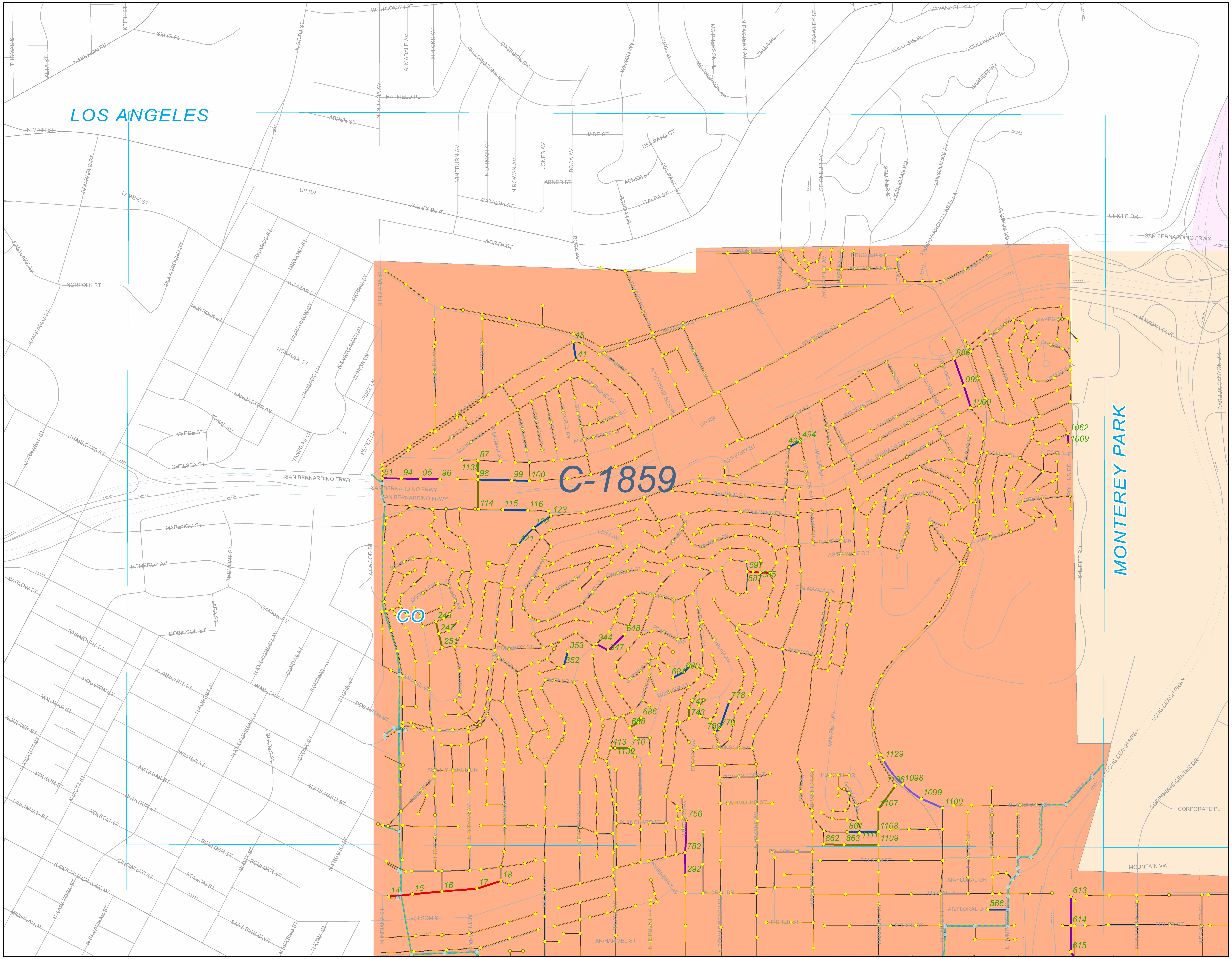

Maintenance Map
Periodics
Unincorporated County Area
CSMD South
County Sanitation District
C-1859

0 250 500 750 1,000
Feet

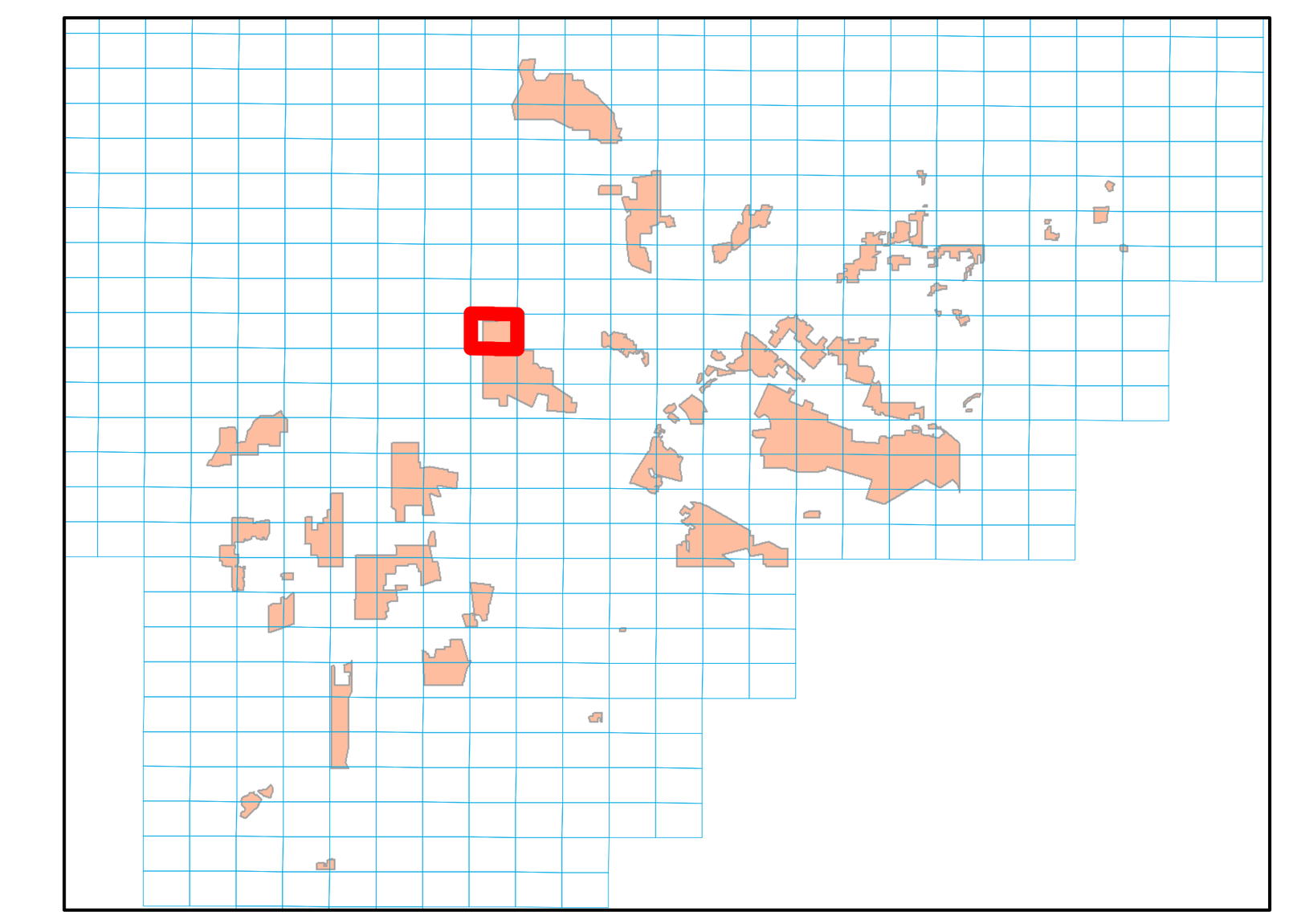

Legend

Periodics
- 30 DAYS
- 60 DAYS
- 90 DAYS
- 120 DAYS
- 150 DAYS
- 180 DAYS
- 12 MONTHS
- 15 MONTHS
- 18 MONTHS

SMD Manholes
- Standard
- DROP
- Shallow
- Trap
- Siphon
- SMD Pump Stations
- SMD Trunk MH

SMD Sewers
- Gravity Sewers
- Force Mains
- Siphons
- SMD Trunks

SSMP
- Malibu Mesa Zone of the CSMD
- Malibu Zone of the CSMD
- Trancas Zone of the CSMD
- Uninc. County Area Aneta Zone of the CSMD/City Hyperian
- Uninc. County Area CSMD North/County Sanitation District
- Uninc. County Area CSMD South/County Sanitation District
- Uninc. County Area CSMD-NW/County Sanitation District
- Uninc. County Area CSMD/Las Virgenes Tapia
- Uninc. County Area Lake Hughe Zone of the CSMD

City
- 1
- 2
- 3
- 4
- 5
- 6
- 9

As of March 2015 v1

Maintenance Map Periodics

Unincorporated County Area
CSMD South
County Sanitation District
E-1853

E-1852

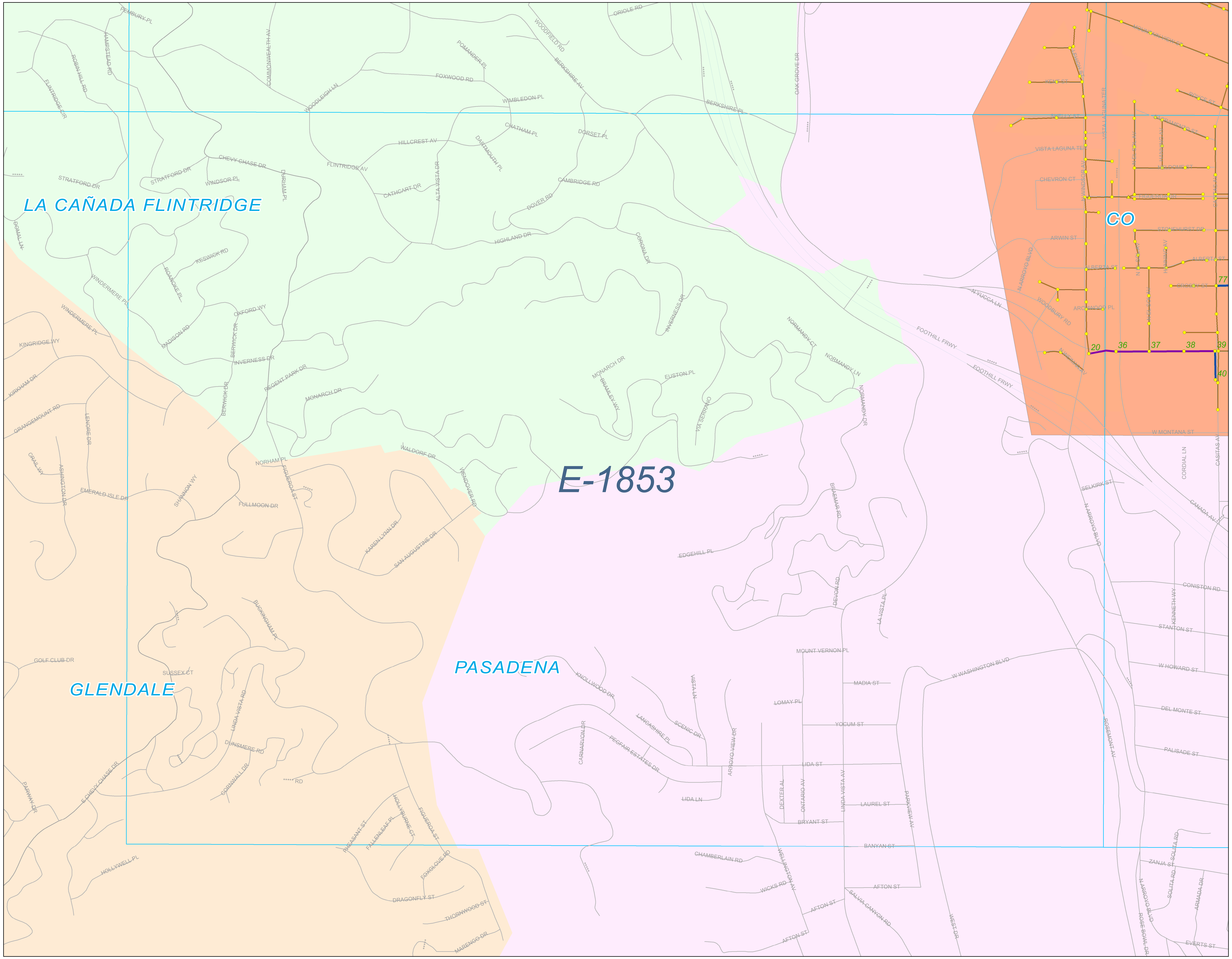

E-1907

0 250 500 750 1,000
Feet

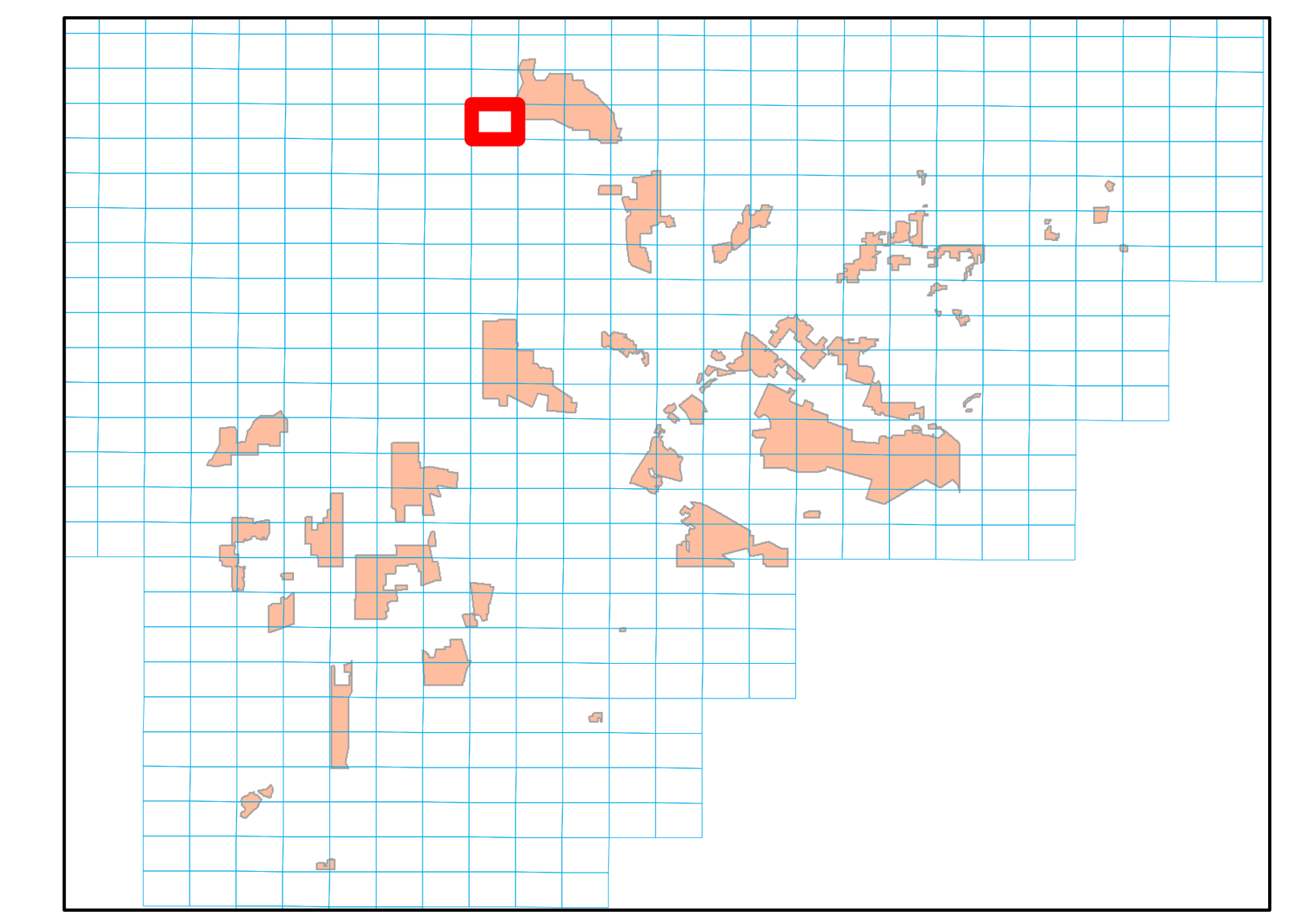

Legend

Periodics
- 30 DAYS
- 60 DAYS
- 90 DAYS
- 120 DAYS
- 150 DAYS
- 180 DAYS
- 12 MONTHS
- 15 MONTHS
- 18 MONTHS

SMD Manholes
- Standard
- DROP
- Shallow
- Trap
- Siphon
- SMD Pump Stations
- SMD Trunk MH

SMD Sewers
- Gravity Sewers
- Force Mains
- Siphons
- SMD Trunks

SSMP
- Malibu Mesa Zone of the CSMD
- Malibu Zone of the CSMD
- Trancas Zone of the CSMD
- Uninc. County Area Aneta Zone of the CSMD/City Hyperian
- Uninc. County Area CSMD North/County Sanitation District
- Uninc. County Area CSMD South/County Sanitation District
- Uninc. County Area CSMD-NW/County Sanitation District
- Uninc. County Area CSMD/Las Virgenes Tapia
- Uninc. County Area Lake Hughe Zone of the CSMD

City
- 1
- 2
- 3
- 4
- 5
- 6
- 9

As of March 2015 v1

S-1813

S-1759

C-1869

S-1815

D118

Maintenance Map Periodics

Unincorporated County Area
CSMD South
County Sanitation District
S-1814

PUBLIC WORKS

N

0 250 500 750 1,000
Feet

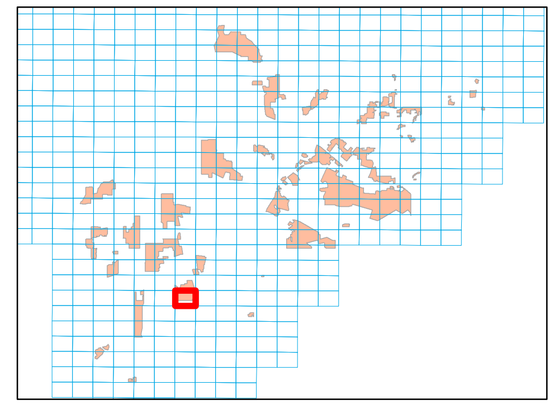

Legend

Periodics
- 30 DAYS
- 60 DAYS
- 90 DAYS
- 120 DAYS
- 150 DAYS
- 180 DAYS
- 12 MONTHS
- 15 MONTHS
- 18 MONTHS

SMD Manholes
- Standard
- DROP
- Shallow
- Trap
- Siphon
- SMD Pump Stations
- SMD Trunk MH

SMD Sewers
- Gravity Sewers
- Force Mains
- Siphons
- SMD Trunks

SSMP
- Malibu Mesa Zone of the CSMD
- Malibu Zone of the CSMD
- Trancas Zone of the CSMD
- Uninc. County Area Aneta Zone of the CSMD/City Hyperian
- Uninc. County Area CSMD North/County Sanitation District
- Uninc. County Area CSMD South/County Sanitation District
- Uninc. County Area CSMD-NW/County Sanitation District
- Uninc. County Area CSMD/Las Virgenes Tapia
- Uninc. County Area Lake Hughe Zone of the CSMD

City
- 1
- 2
- 3
- 4
- 5
- 6
- 9

As of March 2015 v1

S-1812

S-1758

D119

S-1814

Maintenance Map Periodics

Unincorporated County Area
CSMD South
County Sanitation District
S-1813

PUBLIC WORKS

N

0 250 500 750 1,000
Feet

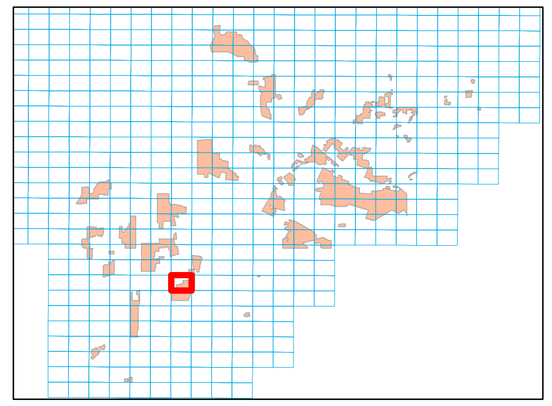

Legend

Periodics
- 30 DAYS
- 60 DAYS
- 90 DAYS
- 120 DAYS
- 150 DAYS
- 180 DAYS
- 12 MONTHS
- 15 MONTHS
- 18 MONTHS

SMD Manholes
- Standard
- DROP
- Shallow
- Trap
- Siphon
- SMD Pump Stations
- SMD Trunk MH

SMD Sewers
- Gravity Sewers
- Force Mains
- Siphons
- SMD Trunks

SSMP
- Malibu Mesa Zone of the CSMD
- Malibu Zone of the CSMD
- Trancas Zone of the CSMD
- Uninc. County Area Aneta Zone of the CSMD/City Hyperian
- Uninc. County Area CSMD North/County Sanitation District
- Uninc. County Area CSMD South/County Sanitation District
- Uninc. County Area CSMD-NW/County Sanitation District
- Uninc. County Area CSMD/Las Virgenes Tapia
- Uninc. County Area Lake Hughe Zone of the CSMD

City
- 1
- 2
- 3
- 4
- 5
- 6
- 9

As of March 2015 v1

S-1810

S-1756

S&C-1866

S-1812

D120

Maintenance Map Periodics

Unincorporated County Area
CSMD South
County Sanitation District
S-1811

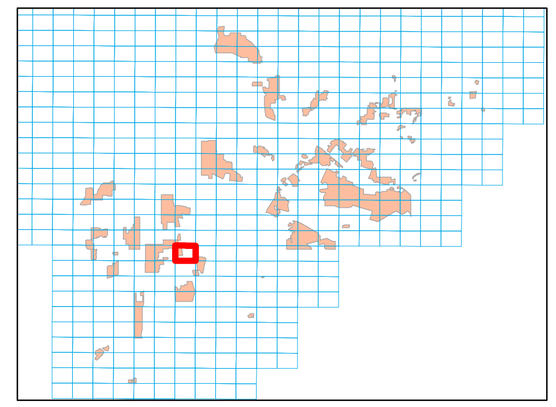

Legend

Periodics
- 30 DAYS
- 60 DAYS
- 90 DAYS
- 120 DAYS
- 150 DAYS
- 180 DAYS
- 12 MONTHS
- 15 MONTHS
- 18 MONTHS

SMD Manholes
- Standard
- DROP
- Shallow
- Trap
- Siphon
- SMD Pump Stations
- SMD Trunk MH

SMD Sewers
- Gravity Sewers
- Force Mains
- Siphons
- SMD Trunks

SSMP
- Malibu Mesa Zone of the CSMD
- Malibu Zone of the CSMD
- Trancas Zone of the CSMD
- Uninc. County Area Aneta Zone of the CSMD/City Hyperian
- Uninc. County Area CSMD North/County Sanitation District
- Uninc. County Area CSMD South/County Sanitation District
- Uninc. County Area CSMD-NW/County Sanitation District
- Uninc. County Area CSMD/Las Virgenes Tapia
- Uninc. County Area Lake Hughe Zone of the CSMD

City
- 1
- 2
- 3
- 4
- 5
- 6
- 9

As of March 2015 v1

S-1809

S-1755

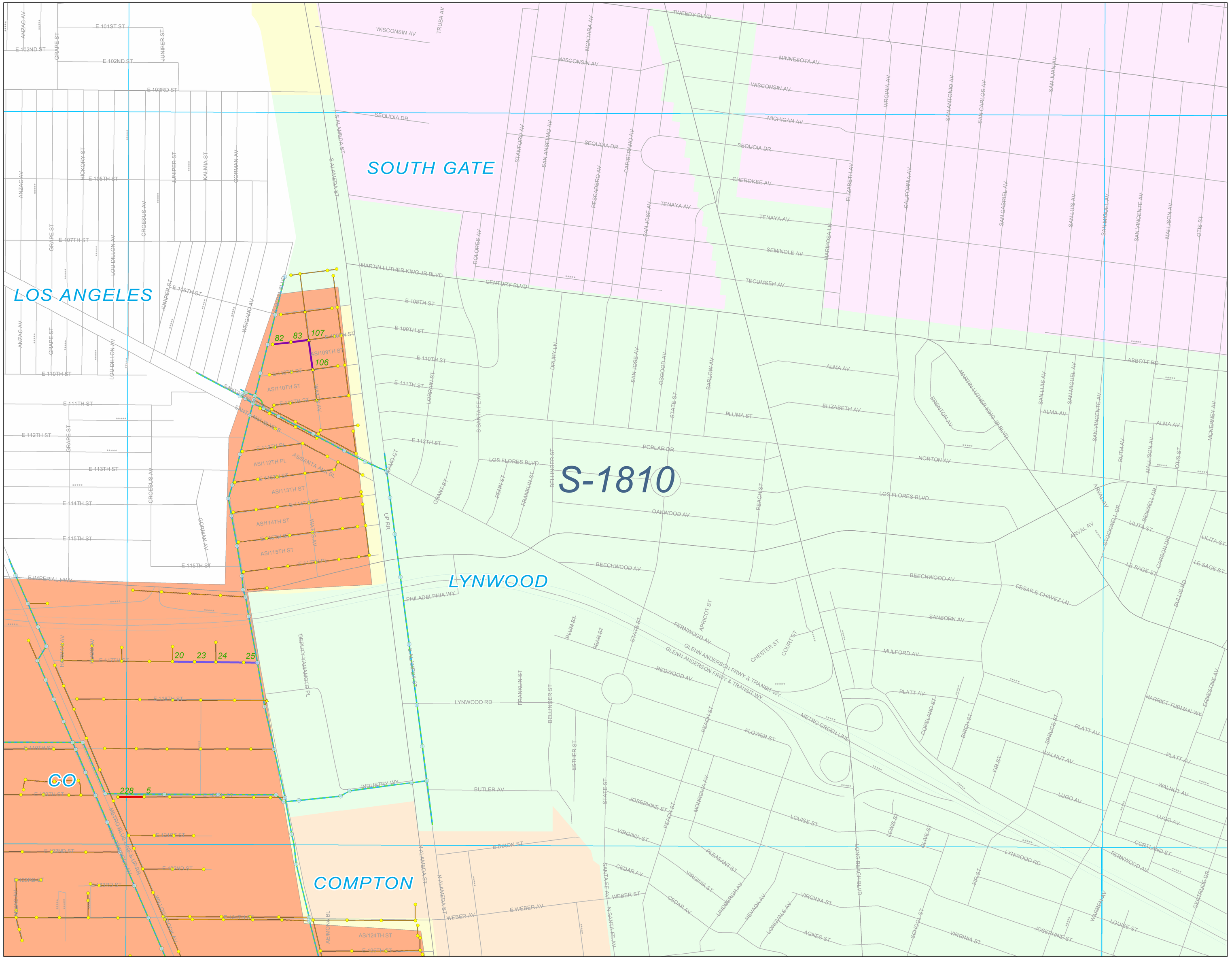

S-1811

D121

Maintenance Map
Periodics

Unincorporated County Area
CSMD South
County Sanitation District
S-1810

PUBLIC WORKS

N

0 250 500 750 1,000
Feet

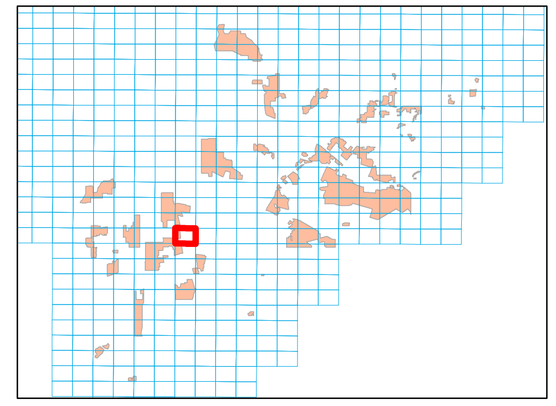

Legend

Periodics
- 30 DAYS
- 60 DAYS
- 90 DAYS
- 120 DAYS
- 150 DAYS
- 180 DAYS
- 12 MONTHS
- 15 MONTHS
- 18 MONTHS

SMD Manholes
- Standard
- DROP
- Shallow
- Trap
- Siphon
- SMD Pump Stations
- SMD Trunk MH

SMD Sewers
- Gravity Sewers
- Force Mains
- Siphons
- SMD Trunks

SSMP
- Malibu Mesa Zone of the CSMD
- Malibu Zone of the CSMD
- Trancas Zone of the CSMD
- Uninc. County Area Aneta Zone of the CSMD/City Hyperian
- Uninc. County Area CSMD North/County Sanitation District
- Uninc. County Area CSMD South/County Sanitation District
- Uninc. County Area CSMD-NW/County Sanitation District
- Uninc. County Area CSMD/Las Virgenes Tapia
- Uninc. County Area Lake Hughe Zone of the CSMD

City
- 1
- 2
- 3
- 4
- 5
- 6
- 9

As of March 2015 v1

S&C-1808

Maintenance Map Periodics

Unincorporated County Area
CSMD South
County Sanitation District
S-1809

PUBLIC WORKS

N

0 250 500 750 1,000
Feet

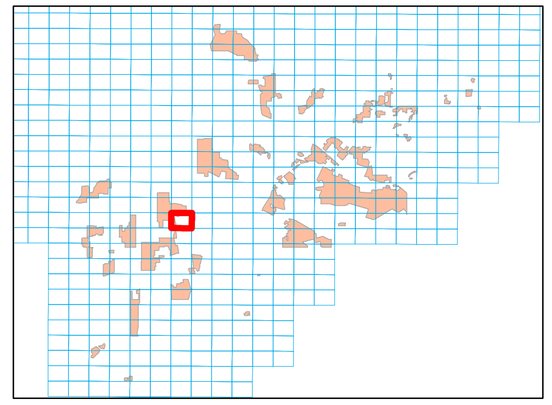

Legend

Periodics
- 30 DAYS
- 60 DAYS
- 90 DAYS
- 120 DAYS
- 150 DAYS
- 180 DAYS
- 12 MONTHS
- 15 MONTHS
- 18 MONTHS

SMD Manholes
- Standard
- DROP
- Shallow
- Trap
- Siphon
- SMD Pump Stations
- SMD Trunk MH

SMD Sewers
- Gravity Sewers
- Force Mains
- Siphons
- SMD Trunks

SSMP
- Malibu Mesa Zone of the CSMD
- Malibu Zone of the CSMD
- Trancas Zone of the CSMD
- Uninc. County Area Aneta Zone of the CSMD/City Hyperian
- Uninc. County Area CSMD North/County Sanitation District
- Uninc. County Area CSMD South/County Sanitation District
- Uninc. County Area CSMD-NW/County Sanitation District
- Uninc. County Area CSMD/Las Virgenes Tapia
- Uninc. County Area Lake Hughe Zone of the CSMD

City
- 1
- 2
- 3
- 4
- 5
- 6
- 9

As of March 2015 v1

S-1754

C-1864

D122

S-1810

HUNTINGTON PARK

SOUTH GATE

LOS ANGELES

LYNWOOD

CO

S-1809

Maintenance Map
Periodics

Unincorporated County Area
CSMD South
County Sanitation District
S&C-1808

PUBLIC WORKS

N

0 250 500 750 1,000
Feet

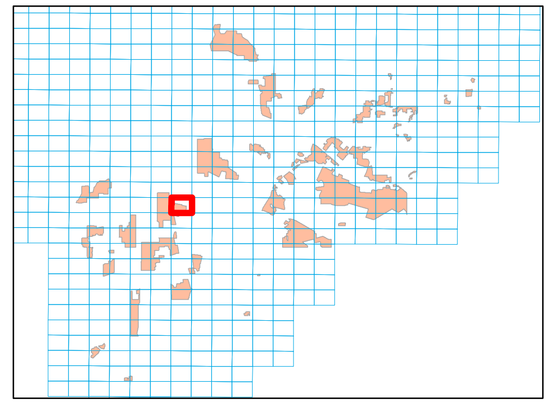

S-1753

C-1863

D123

S-1809

Legend

Periodics
- 30 DAYS
- 60 DAYS
- 90 DAYS
- 120 DAYS
- 150 DAYS
- 180 DAYS
- 12 MONTHS
- 15 MONTHS
- 18 MONTHS

SMD Manholes
- Standard
- DROP
- Shallow
- Trap
- Siphon
- SMD Pump Stations
- SMD Trunk MH

SMD Sewers
- Gravity Sewers
- Force Mains
- Siphons
- SMD Trunks

SSMP
- Malibu Mesa Zone of the CSMD
- Malibu Zone of the CSMD
- Trancas Zone of the CSMD
- Uninc. County Area Aneta Zone of the CSMD/City Hyperian
- Uninc. County Area CSMD North/County Sanitation District
- Uninc. County Area CSMD South/County Sanitation District
- Uninc. County Area CSMD-NW/County Sanitation District
- Uninc. County Area CSMD/Las Virgenes Tapia
- Uninc. County Area Lake Hughe Zone of the CSMD

City
- 1
- 2
- 3
- 4
- 5
- 6
- 9

As of March 2015 v1

S-1756

S-1702

S-1812

D124

S-1758

Maintenance Map
Periodics

Unincorporated County Area
CSMD South
County Sanitation District
S-1757

0 250 500 750 1,000
Feet

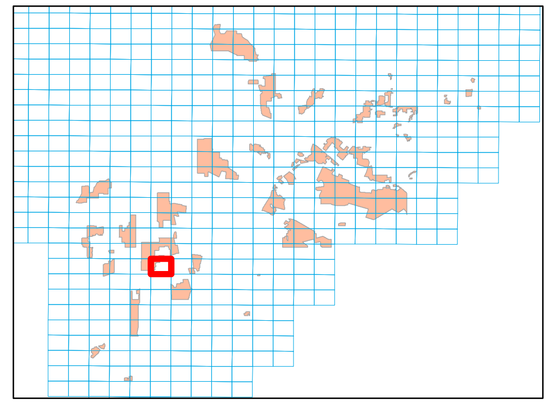

Legend

Periodics
- 30 DAYS
- 60 DAYS
- 90 DAYS
- 120 DAYS
- 150 DAYS
- 180 DAYS
- 12 MONTHS
- 15 MONTHS
- 18 MONTHS

SMD Manholes
- Standard
- DROP
- Shallow
- Trap
- Siphon
- SMD Pump Stations
- SMD Trunk MH

SMD Sewers
- Gravity Sewers
- Force Mains
- Siphons
- SMD Trunks

SSMP
- Malibu Mesa Zone of the CSMD
- Malibu Zone of the CSMD
- Trancas Zone of the CSMD
- Uninc. County Area Aneta Zone of the CSMD/City Hyperian
- Uninc. County Area CSMD North/County Sanitation District
- Uninc. County Area CSMD South/County Sanitation District
- Uninc. County Area CSMD-NW/County Sanitation District
- Uninc. County Area CSMD/Las Virgenes Tapia
- Uninc. County Area Lake Hughe Zone of the CSMD

City
- 1
- 2
- 3
- 4
- 5
- 6
- 9

As of March 2015 v1

S-1755

S-1701

S-1811

S-1757

D125

LOS ANGELES

CO

COMPTON

S-1756

Maintenance Map
Periodics

Unincorporated County Area
CSMD South
County Sanitation District
S-1756

PUBLIC WORKS

N

0 250 500 750 1,000
Feet

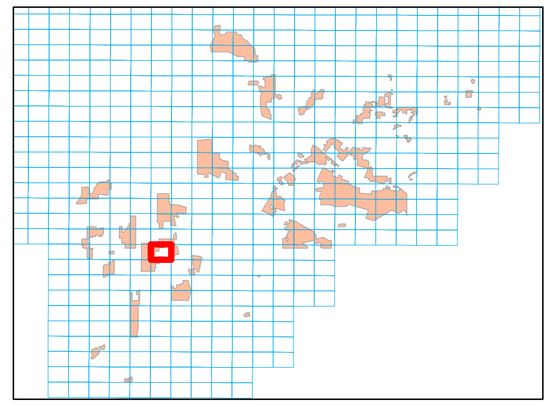

Legend

Periodics
- 30 DAYS
- 60 DAYS
- 90 DAYS
- 120 DAYS
- 150 DAYS
- 180 DAYS
- 12 MONTHS
- 15 MONTHS
- 18 MONTHS

SMD Manholes
- Standard
- DROP
- Shallow
- Trap
- Siphon
- SMD Pump Stations
- SMD Trunk MH

SMD Sewers
- Gravity Sewers
- Force Mains
- Siphons
- SMD Trunks

SSMP
- Malibu Mesa Zone of the CSMD
- Malibu Zone of the CSMD
- Trancas Zone of the CSMD
- Uninc. County Area Aneta Zone of the CSMD/City Hyperian
- Uninc. County Area CSMD North/County Sanitation District
- Uninc. County Area CSMD South/County Sanitation District
- Uninc. County Area CSMD-NW/County Sanitation District
- Uninc. County Area CSMD/Las Virgenes Tapia
- Uninc. County Area Lake Hughe Zone of the CSMD

City
- 1
- 2
- 3
- 4
- 5
- 6
- 9

As of March 2015 v1

S-1754

S-1700

S-1810

S-1756

D126

LOS ANGELES

S-1755

CO

Maintenance Map Periodics

Unincorporated County Area
CSMD South
County Sanitation District

S-1755

PUBLIC WORKS

N

0 250 500 750 1,000
Feet

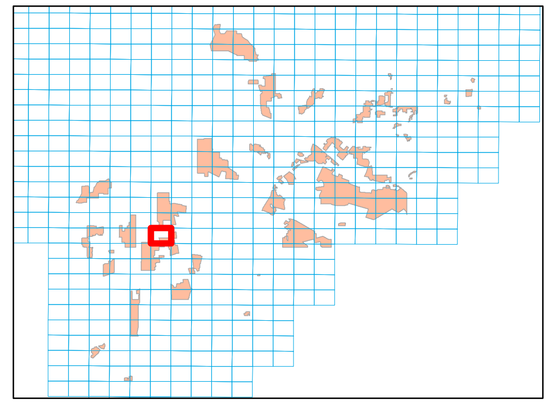

Legend

Periodics
- 30 DAYS
- 60 DAYS
- 90 DAYS
- 120 DAYS
- 150 DAYS
- 180 DAYS
- 12 MONTHS
- 15 MONTHS
- 18 MONTHS

SMD Manholes
- Standard
- DROP
- Shallow
- Trap
- Siphon
- SMD Pump Stations
- SMD Trunk MH

SMD Sewers
- Gravity Sewers
- Force Mains
- Siphons
- SMD Trunks

SSMP
- Malibu Mesa Zone of the CSMD
- Malibu Zone of the CSMD
- Trancas Zone of the CSMD
- Uninc. County Area Aneta Zone of the CSMD/City Hyperian
- Uninc. County Area CSMD North/County Sanitation District
- Uninc. County Area CSMD South/County Sanitation District
- Uninc. County Area CSMD-NW/County Sanitation District
- Uninc. County Area CSMD/Las Virgenes Tapia
- Uninc. County Area Lake Hughe Zone of the CSMD

City
- 1
- 2
- 3
- 4
- 5
- 6
- 9

As of March 2015 v1

S-1753

S-1699

S-1809

S-1755

D127

LOS ANGELES

S-1754

Maintenance Map Periodics

Unincorporated County Area
CSMD South
County Sanitation District
S-1754

0 250 500 750 1,000
Feet

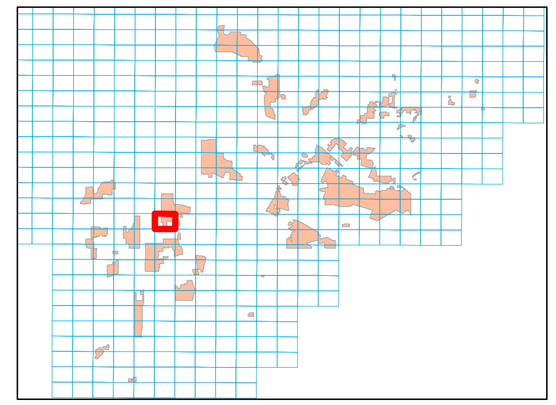

Legend

Periodics
- 30 DAYS
- 60 DAYS
- 90 DAYS
- 120 DAYS
- 150 DAYS
- 180 DAYS
- 12 MONTHS
- 15 MONTHS
- 18 MONTHS

SMD Manholes
- Standard
- DROP
- Shallow
- Trap
- Siphon
- SMD Pump Stations
- SMD Trunk MH

SMD Sewers
- Gravity Sewers
- Force Mains
- Siphons
- SMD Trunks

SSMP
- Malibu Mesa Zone of the CSMD
- Malibu Zone of the CSMD
- Trancas Zone of the CSMD
- Uninc. County Area Aneta Zone of the CSMD/City Hyperian
- Uninc. County Area CSMD North/County Sanitation District
- Uninc. County Area CSMD South/County Sanitation District
- Uninc. County Area CSMD-NW/County Sanitation District
- Uninc. County Area CSMD/Las Virgenes Tapia
- Uninc. County Area Lake Hughe Zone of the CSMD

City
- 1
- 2
- 3
- 4
- 5
- 6
- 9

As of March 2015 v1

S-1752

Maintenance Map Periodics

Unincorporated County Area
CSMD South
County Sanitation District
S-1753

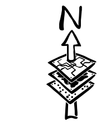

0 250 500 750 1,000
Feet

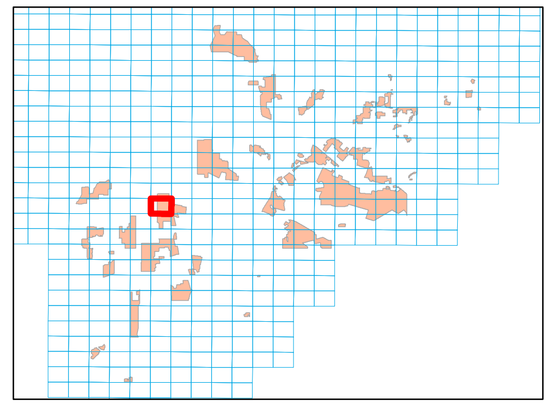

S&C-1808

D128

S-1754

Legend

Periodics
- 30 DAYS
- 60 DAYS
- 90 DAYS
- 120 DAYS
- 150 DAYS
- 180 DAYS
- 12 MONTHS
- 15 MONTHS
- 18 MONTHS

SMD Manholes
- Standard
- DROP
- Shallow
- Trap
- Siphon
- SMD Pump Stations
- SMD Trunk MH

SMD Sewers
- Gravity Sewers
- Force Mains
- Siphons
- SMD Trunks

SSMP
- Malibu Mesa Zone of the CSMD
- Malibu Zone of the CSMD
- Trancas Zone of the CSMD
- Uninc. County Area Aneta Zone of the CSMD/City Hyperian
- Uninc. County Area CSMD North/County Sanitation District
- Uninc. County Area CSMD South/County Sanitation District
- Uninc. County Area CSMD-NW/County Sanitation District
- Uninc. County Area CSMD/Las Virgenes Tapia
- Uninc. County Area Lake Hughe Zone of the CSMD

City
- 1
- 2
- 3
- 4
- 5
- 6
- 9

As of March 2015 v1

Maintenance Map
Periodics

Unincorporated County Area
CSMD South
County Sanitation District
S-1752

PUBLIC WORKS

N

0 250 500 750 1,000
Feet

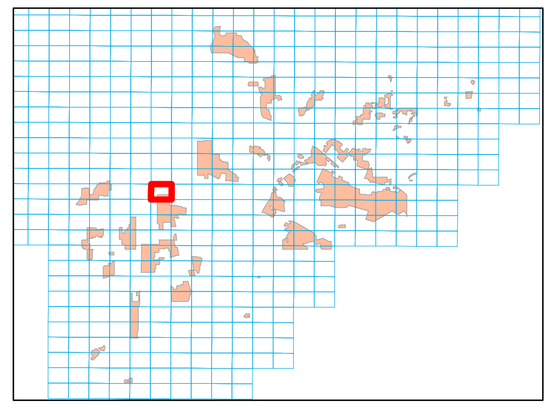

Legend

Periodics
- 30 DAYS
- 60 DAYS
- 90 DAYS
- 120 DAYS
- 150 DAYS
- 180 DAYS
- 12 MONTHS
- 15 MONTHS
- 18 MONTHS

SMD Manholes
- Standard
- DROP
- Shallow
- Trap
- Siphon
- SMD Pump Stations
- SMD Trunk MH

SMD Sewers
- Gravity Sewers
- Force Mains
- Siphons
- SMD Trunks

SSMP
- Malibu Mesa Zone of the CSMD
- Malibu Zone of the CSMD
- Trancas Zone of the CSMD
- Uninc. County Area Aneta Zone of the CSMD/City Hyperian
- Uninc. County Area CSMD North/County Sanitation District
- Uninc. County Area CSMD South/County Sanitation District
- Uninc. County Area CSMD-NW/County Sanitation District
- Uninc. County Area CSMD/Las Virgenes Tapia
- Uninc. County Area Lake Hughe Zone of the CSMD

City
- 1
- 2
- 3
- 4
- 5
- 6
- 9

As of March 2015 v1

D129

S-1753

S-1705

S-1651

S-1761

S-1707

D130

CO

CARSON

LOS ANGELES

S-1706

Maintenance Map Periodics

Unincorporated County Area
CSMD South
County Sanitation District
S-1706

PUBLIC WORKS

N

0 250 500 750 1,000
Feet

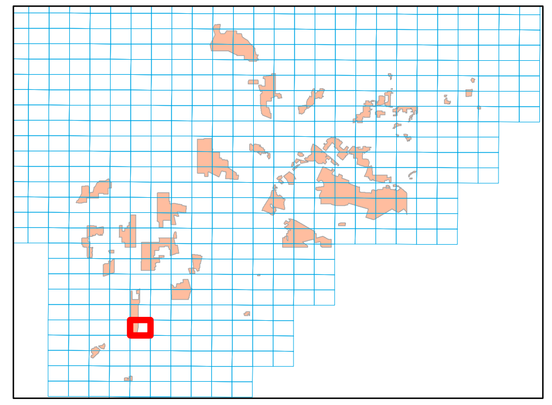

Legend

Periodics
- 30 DAYS
- 60 DAYS
- 90 DAYS
- 120 DAYS
- 150 DAYS
- 180 DAYS
- 12 MONTHS
- 15 MONTHS
- 18 MONTHS

SMD Manholes
- Standard
- DROP
- Shallow
- Trap
- Siphon
- SMD Pump Stations
- SMD Trunk MH

SMD Sewers
- Gravity Sewers
- Force Mains
- Siphons
- SMD Trunks

SSMP
- Malibu Mesa Zone of the CSMD
- Malibu Zone of the CSMD
- Trancas Zone of the CSMD
- Uninc. County Area Aneta Zone of the CSMD/City Hyperian
- Uninc. County Area CSMD North/County Sanitation District
- Uninc. County Area CSMD South/County Sanitation District
- Uninc. County Area CSMD-NW/County Sanitation District
- Uninc. County Area CSMD/Las Virgenes Tapia
- Uninc. County Area Lake Hughe Zone of the CSMD

City
- 1
- 2
- 3
- 4
- 5
- 6
- 9

As of March 2015 v1

S-1704

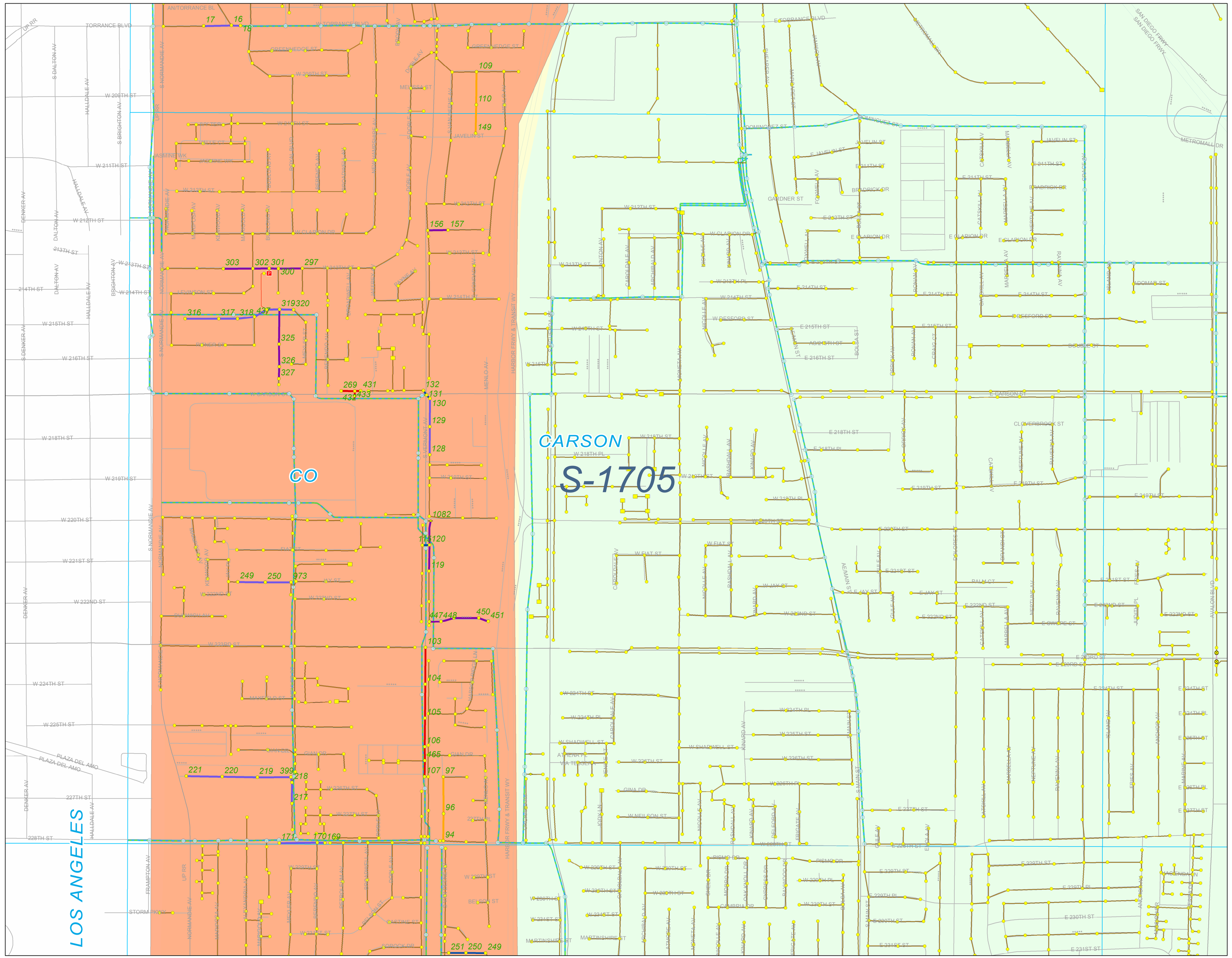

Maintenance Map Periodics

Unincorporated County Area
CSMD South
County Sanitation District
S-1705

PUBLIC WORKS

N

0 250 500 750 1,000
Feet

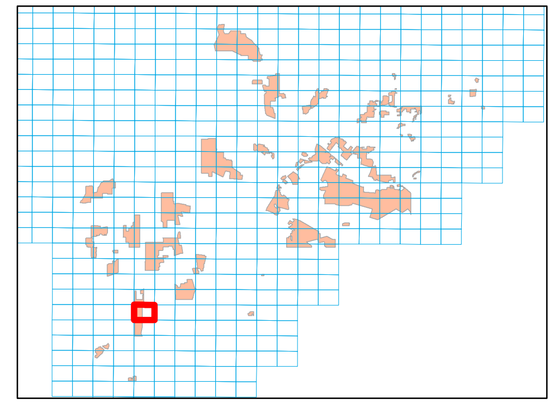

Legend

Periodics
- 30 DAYS
- 60 DAYS
- 90 DAYS
- 120 DAYS
- 150 DAYS
- 180 DAYS
- 12 MONTHS
- 15 MONTHS
- 18 MONTHS

SMD Manholes
- Standard
- DROP
- Shallow
- Trap
- Siphon
- SMD Pump Stations
- SMD Trunk MH

SMD Sewers
- Gravity Sewers
- Force Mains
- Siphons
- SMD Trunks

SSMP
- Malibu Mesa Zone of the CSMD
- Malibu Zone of the CSMD
- Trancas Zone of the CSMD
- Uninc. County Area Aneta Zone of the CSMD/City Hyperian
- Uninc. County Area CSMD North/County Sanitation District
- Uninc. County Area CSMD South/County Sanitation District
- Uninc. County Area CSMD-NW/County Sanitation District
- Uninc. County Area CSMD/Las Virgenes Tapia
- Uninc. County Area Lake Hughe Zone of the CSMD

City
- 1
- 2
- 3
- 4
- 5
- 6
- 9

As of March 2015 v1

D131

S-1706

S-1703

Maintenance Map Periodics

Unincorporated County Area
CSMD South
County Sanitation District
S-1704

PUBLIC WORKS

N

0 250 500 750 1,000
Feet

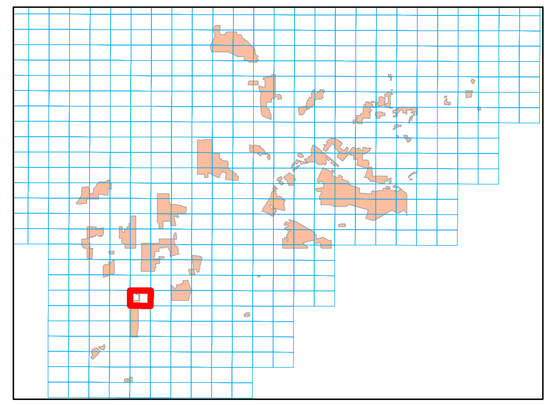

S-1759

LOS ANGELES

CARSON

S-1704

CO

39 44 45 56 55 54

17 16 18

109 110 149

Legend

Periodics
- 30 DAYS
- 60 DAYS
- 90 DAYS
- 120 DAYS
- 150 DAYS
- 180 DAYS
- 12 MONTHS
- 15 MONTHS
- 18 MONTHS

SMD Manholes
- Standard
- DROP
- Shallow
- Trap
- Siphon
- SMD Pump Stations
- SMD Trunk MH

SMD Sewers
- Gravity Sewers
- Force Mains
- Siphons
- SMD Trunks

SSMP
- Malibu Mesa Zone of the CSMD
- Malibu Zone of the CSMD
- Trancas Zone of the CSMD
- Uninc. County Area Aneta Zone of the CSMD/City Hyperian
- Uninc. County Area CSMD North/County Sanitation District
- Uninc. County Area CSMD South/County Sanitation District
- Uninc. County Area CSMD-NW/County Sanitation District
- Uninc. County Area CSMD/Las Virgenes Tapia
- Uninc. County Area Lake Hughe Zone of the CSMD

City
- 1
- 2
- 3
- 4
- 5
- 6
- 9

As of March 2015 v1

D132

S-1705

S-1701

S-1647

S-1757

S-1703

D133

Maintenance Map Periodics

Unincorporated County Area
CSMD South
County Sanitation District
S-1702

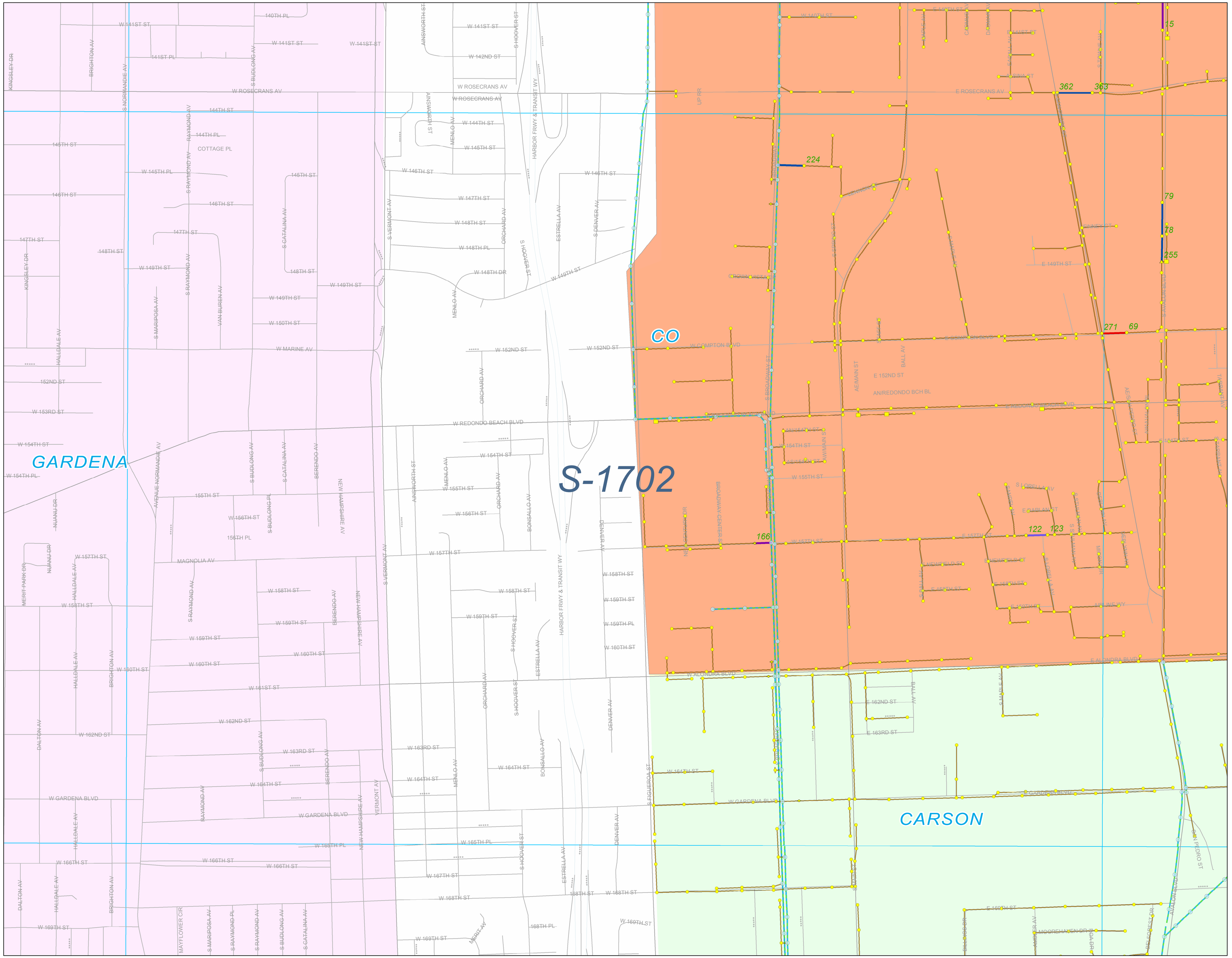

0 250 500 750 1,000
Feet

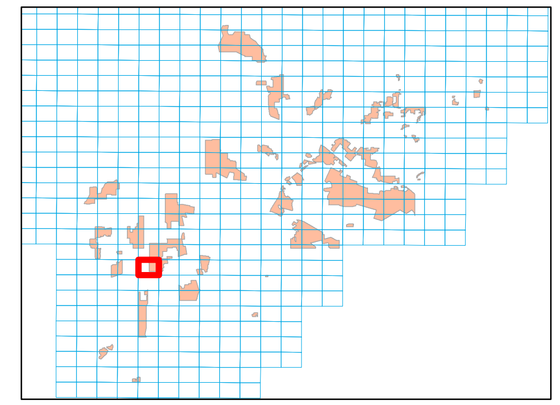

Legend

Periodics
- 30 DAYS
- 60 DAYS
- 90 DAYS
- 120 DAYS
- 150 DAYS
- 180 DAYS
- 12 MONTHS
- 15 MONTHS
- 18 MONTHS

SMD Manholes
- Standard
- DROP
- Shallow
- Trap
- Siphon
- SMD Pump Stations
- SMD Trunk MH

SMD Sewers
- Gravity Sewers
- Force Mains
- Siphons
- SMD Trunks

SSMP
- Malibu Mesa Zone of the CSMD
- Malibu Zone of the CSMD
- Trancas Zone of the CSMD
- Uninc. County Area Aneta Zone of the CSMD/City Hyperian
- Uninc. County Area CSMD North/County Sanitation District
- Uninc. County Area CSMD South/County Sanitation District
- Uninc. County Area CSMD-NW/County Sanitation District
- Uninc. County Area CSMD/Las Virgenes Tapia
- Uninc. County Area Lake Hughe Zone of the CSMD

City
- 1
- 2
- 3
- 4
- 5
- 6
- 9

As of March 2015 v1

S-1700

S-1646

S-1756

S-1702

D134

Maintenance Map Periodics

Unincorporated County Area
CSMD South
County Sanitation District
S-1701

PUBLIC WORKS

N

0 250 500 750 1,000
Feet

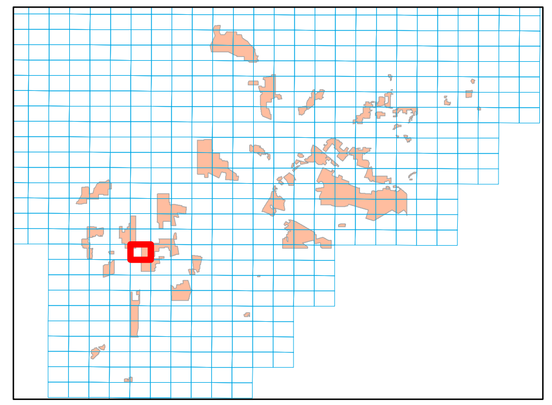

Legend

Periodics
- 30 DAYS
- 60 DAYS
- 90 DAYS
- 120 DAYS
- 150 DAYS
- 180 DAYS
- 12 MONTHS
- 15 MONTHS
- 18 MONTHS

SMD Manholes
- Standard
- DROP
- Shallow
- Trap
- Siphon
- SMD Pump Stations
- SMD Trunk MH

SMD Sewers
- Gravity Sewers
- Force Mains
- Siphons
- SMD Trunks

SSMP
- Malibu Mesa Zone of the CSMD
- Malibu Zone of the CSMD
- Trancas Zone of the CSMD
- Uninc. County Area Aneta Zone of the CSMD/City Hyperian
- Uninc. County Area CSMD North/County Sanitation District
- Uninc. County Area CSMD South/County Sanitation District
- Uninc. County Area CSMD-NW/County Sanitation District
- Uninc. County Area CSMD/Las Virgenes Tapia
- Uninc. County Area Lake Hughe Zone of the CSMD

City
- 1
- 2
- 3
- 4
- 5
- 6
- 9

As of March 2015 v1

S-1699

S-1645

S-1755

D135

S-1701

LOS ANGELES

S-1700

Maintenance Map Periodics

Unincorporated County Area
CSMD South
County Sanitation District
S-1700

PUBLIC WORKS

N

0 250 500 750 1,000
Feet

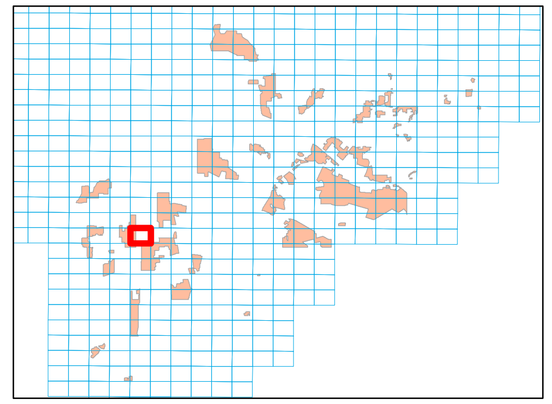

Legend

Periodics
- 30 DAYS
- 60 DAYS
- 90 DAYS
- 120 DAYS
- 150 DAYS
- 180 DAYS
- 12 MONTHS
- 15 MONTHS
- 18 MONTHS

SMD Manholes
- Standard
- DROP
- Shallow
- Trap
- Siphon
- SMD Pump Stations
- SMD Trunk MH

SMD Sewers
- Gravity Sewers
- Force Mains
- Siphons
- SMD Trunks

SSMP
- Malibu Mesa Zone of the CSMD
- Malibu Zone of the CSMD
- Trancas Zone of the CSMD
- Uninc. County Area Aneta Zone of the CSMD/City Hyperian
- Uninc. County Area CSMD North/County Sanitation District
- Uninc. County Area CSMD South/County Sanitation District
- Uninc. County Area CSMD-NW/County Sanitation District
- Uninc. County Area CSMD/Las Virgenes Tapia
- Uninc. County Area Lake Hughe Zone of the CSMD

City
- 1
- 2
- 3
- 4
- 5
- 6
- 9

As of March 2015 v1

Maintenance Map
Periodics

Unincorporated County Area
CSMD South
County Sanitation District
S-1699

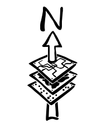

0 250 500 750 1,000
Feet

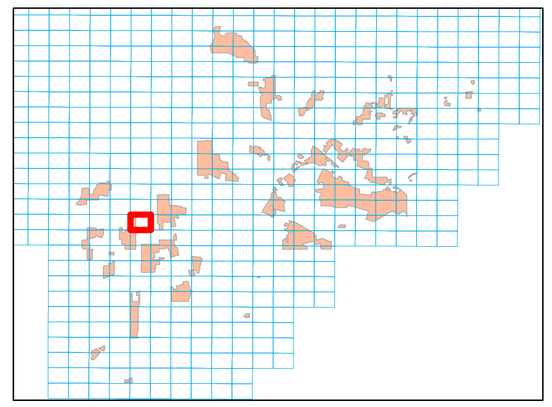

S-1644

S-1754

D136

S-1700

LOS ANGELES

S-1699

145 146 147 148 210 132 133 209 110 207 68 67 66 65 64 63 53 52

CO

S-1699

Legend

Periodics
- 30 DAYS
- 60 DAYS
- 90 DAYS
- 120 DAYS
- 150 DAYS
- 180 DAYS
- 12 MONTHS
- 15 MONTHS
- 18 MONTHS

SMD Manholes
- Standard
- DROP
- Shallow
- Trap
- Siphon
- SMD Pump Stations
- SMD Trunk MH

SMD Sewers
- Gravity Sewers
- Force Mains
- Siphons
- SMD Trunks

SSMP
- Malibu Mesa Zone of the CSMD
- Malibu Zone of the CSMD
- Trancas Zone of the CSMD
- Uninc. County Area Aneta Zone of the CSMD/City Hyperian
- Uninc. County Area CSMD North/County Sanitation District
- Uninc. County Area CSMD South/County Sanitation District
- Uninc. County Area CSMD-NW/County Sanitation District
- Uninc. County Area CSMD/Las Virgenes Tapia
- Uninc. County Area Lake Hughe Zone of the CSMD

City
- 1
- 2
- 3
- 4
- 5
- 6
- 9

As of March 2015 v1

S-1653

S-1600

S-1709

D137

S-1655

S-1654

ROLLING HILLS

RANCHO PALOS VERDES

LOS ANGELES

CO

371 370

407 409 410 411 413

Maintenance Map
Periodics

Unincorporated County Area
CSMD South
County Sanitation District
S-1654

PUBLIC WORKS

N

0 250 500 750 1,000
Feet

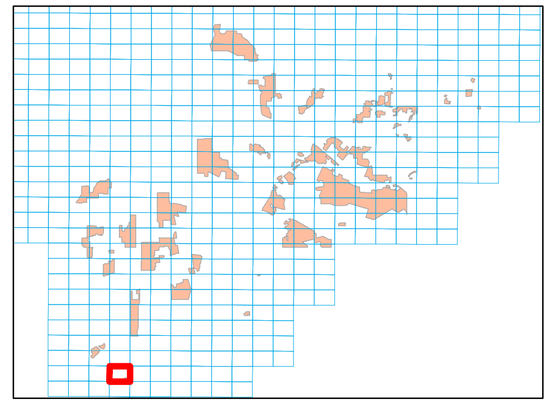

Legend

Periodics
- 30 DAYS
- 60 DAYS
- 90 DAYS
- 120 DAYS
- 150 DAYS
- 180 DAYS
- 12 MONTHS
- 15 MONTHS
- 18 MONTHS

SMD Manholes
- Standard
- DROP
- Shallow
- Trap
- Siphon
- SMD Pump Stations
- SMD Trunk MH

SMD Sewers
- Gravity Sewers
- Force Mains
- Siphons
- SMD Trunks

SSMP
- Malibu Mesa Zone of the CSMD
- Malibu Zone of the CSMD
- Trancas Zone of the CSMD
- Uninc. County Area Aneta Zone of the CSMD/City Hyperian
- Uninc. County Area CSMD North/County Sanitation District
- Uninc. County Area CSMD South/County Sanitation District
- Uninc. County Area CSMD-NW/County Sanitation District
- Uninc. County Area CSMD/Las Virgenes Tapia
- Uninc. County Area Lake Hughe Zone of the CSMD

City
- 1
- 2
- 3
- 4
- 5
- 6
- 9

As of March 2015 v1

S-1646

S-1593

S-1702

D138

Maintenance Map Periodics

Unincorporated County Area
CSMD South
County Sanitation District

S-1647

PUBLIC WORKS

N

0 250 500 750 1,000
Feet

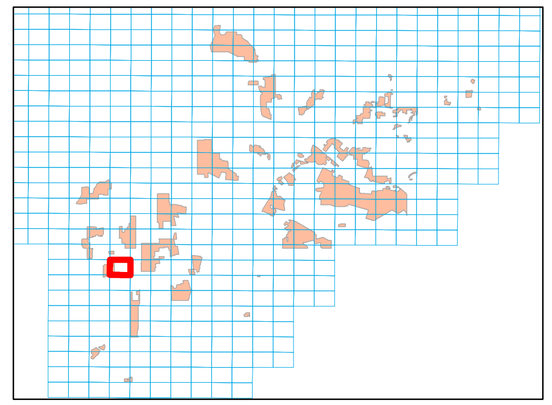

Legend

Periodics
- 30 DAYS
- 60 DAYS
- 90 DAYS
- 120 DAYS
- 150 DAYS
- 180 DAYS
- 12 MONTHS
- 15 MONTHS
- 18 MONTHS

SMD Manholes
- Standard
- DROP
- Shallow
- Trap
- Siphon
- SMD Pump Stations
- SMD Trunk MH

SMD Sewers
- Gravity Sewers
- Force Mains
- Siphons
- SMD Trunks

SSMP
- Malibu Mesa Zone of the CSMD
- Malibu Zone of the CSMD
- Trancas Zone of the CSMD
- Uninc. County Area Aneta Zone of the CSMD/City Hyperian
- Uninc. County Area CSMD North/County Sanitation District
- Uninc. County Area CSMD South/County Sanitation District
- Uninc. County Area CSMD-NW/County Sanitation District
- Uninc. County Area CSMD/Las Virgenes Tapia
- Uninc. County Area Lake Hughe Zone of the CSMD

City
- 1
- 2
- 3
- 4
- 5
- 6
- 9

As of March 2015 v1

S-1645

S-1592

S-1701

D139

S-1647

Maintenance Map Periodics

Unincorporated County Area
CSMD South
County Sanitation District
S-1646

0 250 500 750 1,000
Feet

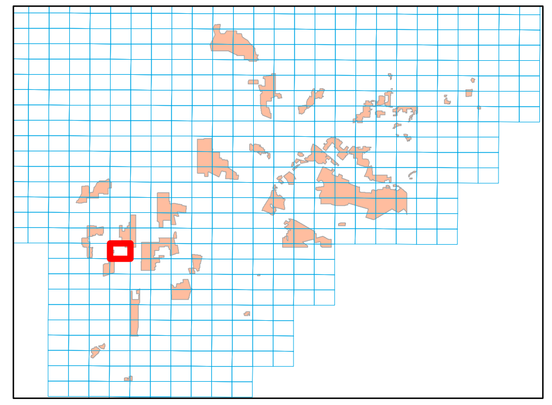

Legend

Periodics
- 30 DAYS
- 60 DAYS
- 90 DAYS
- 120 DAYS
- 150 DAYS
- 180 DAYS
- 12 MONTHS
- 15 MONTHS
- 18 MONTHS

SMD Manholes
- Standard
- DROP
- Shallow
- Trap
- Siphon
- SMD Pump Stations
- SMD Trunk MH

SMD Sewers
- Gravity Sewers
- Force Mains
- Siphons
- SMD Trunks

SSMP
- Malibu Mesa Zone of the CSMD
- Malibu Zone of the CSMD
- Trancas Zone of the CSMD
- Uninc. County Area Aneta Zone of the CSMD/City Hyperian
- Uninc. County Area CSMD North/County Sanitation District
- Uninc. County Area CSMD South/County Sanitation District
- Uninc. County Area CSMD-NW/County Sanitation District
- Uninc. County Area CSMD/Las Virgenes Tapia
- Uninc. County Area Lake Hughe Zone of the CSMD

City
- 1
- 2
- 3
- 4
- 5
- 6
- 9

As of March 2015 v1

S-1644

S-1591

S-1700

D140

S-1646

Maintenance Map
Periodics

Unincorporated County Area
CSMD South
County Sanitation District

S-1645

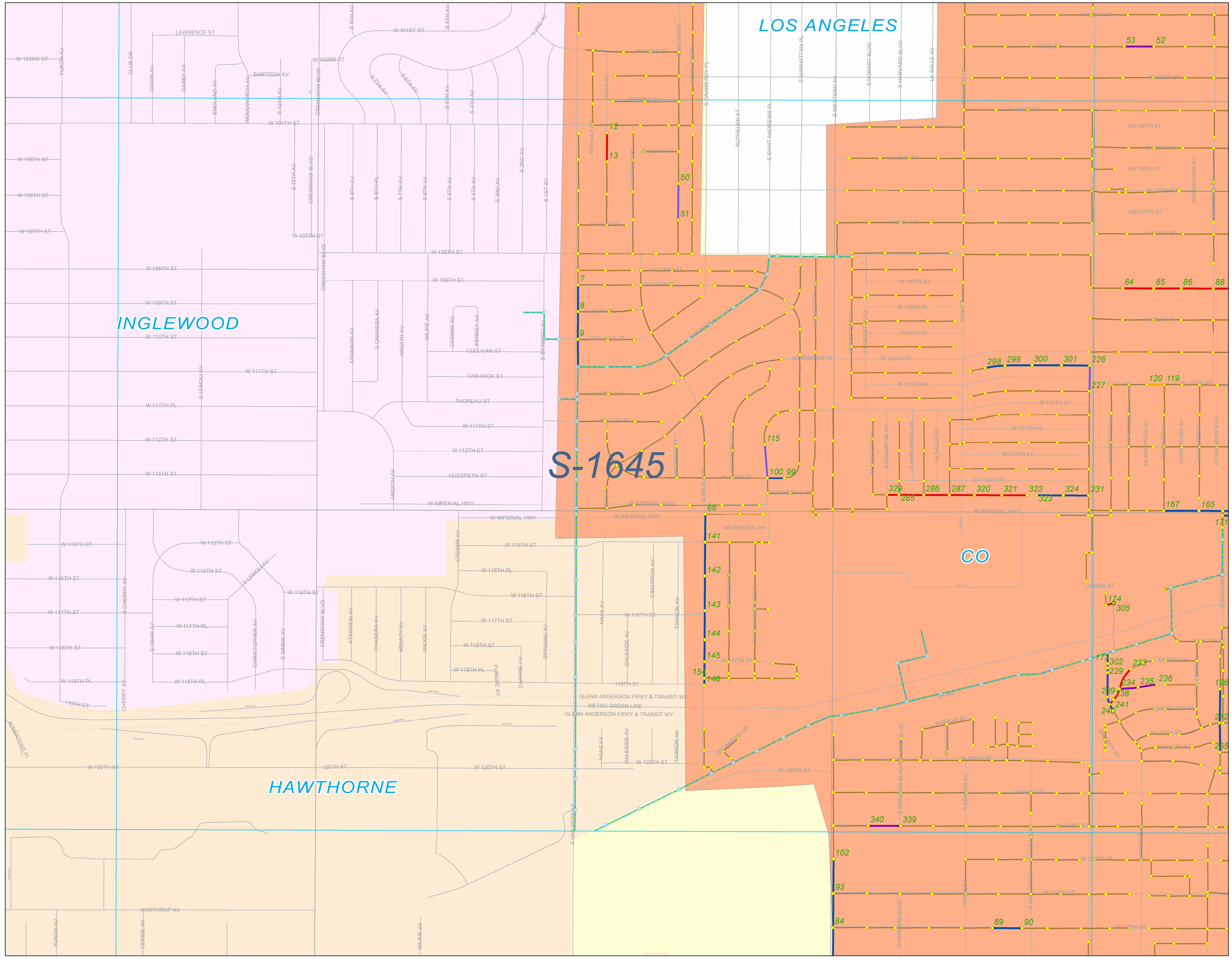

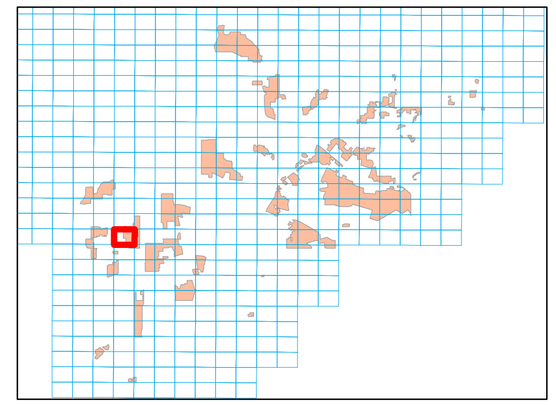

0 250 500 750 1,000
Feet

Legend

Periodics
- 30 DAYS
- 60 DAYS
- 90 DAYS
- 120 DAYS
- 150 DAYS
- 180 DAYS
- 12 MONTHS
- 15 MONTHS
- 18 MONTHS

SMD Manholes
- Standard
- DROP
- Shallow
- Trap
- Siphon
- SMD Pump Stations
- SMD Trunk MH

SMD Sewers
- Gravity Sewers
- Force Mains
- Siphons
- SMD Trunks

SSMP
- Malibu Mesa Zone of the CSMD
- Malibu Zone of the CSMD
- Trancas Zone of the CSMD
- Uninc. County Area Aneta Zone of the CSMD/City Hyperian
- Uninc. County Area CSMD North/County Sanitation District
- Uninc. County Area CSMD South/County Sanitation District
- Uninc. County Area CSMD-NW/County Sanitation District
- Uninc. County Area CSMD/Las Virgenes Tapia
- Uninc. County Area Lake Hughe Zone of the CSMD

City
- 1
- 2
- 3
- 4
- 5
- 6
- 9

As of March 2015 v1

S-1598

S-1545

S-1653

S-1600

D141

Maintenance Map
Periodics

Unincorporated County Area
CSMD South
County Sanitation District
S-1599

0 250 500 750 1,000
Feet

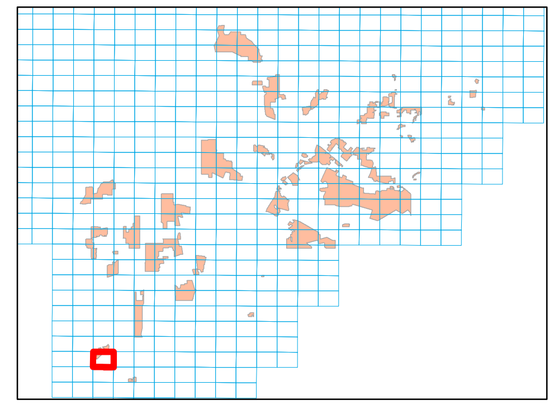

Legend

Periodics
- 30 DAYS
- 60 DAYS
- 90 DAYS
- 120 DAYS
- 150 DAYS
- 180 DAYS
- 12 MONTHS
- 15 MONTHS
- 18 MONTHS

SMD Manholes
- Standard
- DROP
- Shallow
- Trap
- Siphon
- SMD Pump Stations
- SMD Trunk MH

SMD Sewers
- Gravity Sewers
- Force Mains
- Siphons
- SMD Trunks

SSMP
- Malibu Mesa Zone of the CSMD
- Malibu Zone of the CSMD
- Trancas Zone of the CSMD
- Uninc. County Area Aneta Zone of the CSMD/City Hyperian
- Uninc. County Area CSMD North/County Sanitation District
- Uninc. County Area CSMD South/County Sanitation District
- Uninc. County Area CSMD-NW/County Sanitation District
- Uninc. County Area CSMD/Las Virgenes Tapia
- Uninc. County Area Lake Hughe Zone of the CSMD

City
- 1
- 2
- 3
- 4
- 5
- 6
- 9

As of March 2015 v1

S-1597

S-1544

S-1652

D142

S-1599

PALOS VERDES ESTATES

TORRANCE

ROLLING HILLS ESTATES

S-1598

CO

Maintenance Map
Periodics

Unincorporated County Area
CSMD South
County Sanitation District
S-1598

PUBLIC WORKS

N

0 250 500 750 1,000
Feet

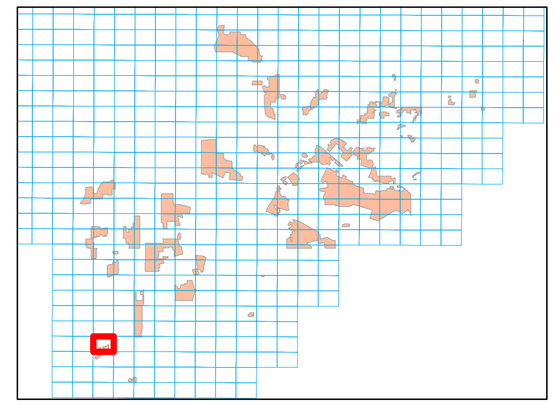

Legend

Periodics
- 30 DAYS
- 60 DAYS
- 90 DAYS
- 120 DAYS
- 150 DAYS
- 180 DAYS
- 12 MONTHS
- 15 MONTHS
- 18 MONTHS

SMD Manholes
- Standard
- DROP
- Shallow
- Trap
- Siphon
- SMD Pump Stations
- SMD Trunk MH

SMD Sewers
- Gravity Sewers
- Force Mains
- Siphons
- SMD Trunks

SSMP
- Malibu Mesa Zone of the CSMD
- Malibu Zone of the CSMD
- Trancas Zone of the CSMD
- Uninc. County Area Aneta Zone of the CSMD/City Hyperian
- Uninc. County Area CSMD North/County Sanitation District
- Uninc. County Area CSMD South/County Sanitation District
- Uninc. County Area CSMD-NW/County Sanitation District
- Uninc. County Area CSMD/Las Virgenes Tapia
- Uninc. County Area Lake Hughe Zone of the CSMD

City
- 1
- 2
- 3
- 4
- 5
- 6
- 9

As of March 2015 v1

S-1592

S-1539

S-1647

S-1593

HAWTHORNE

LAWNDALE

REDONDO BEACH

CO

S-1594

D143

Maintenance Map
Periodics

Unincorporated County Area
CSMD South
County Sanitation District
S-1593

PUBLIC WORKS

N

0 250 500 750 1,000
Feet

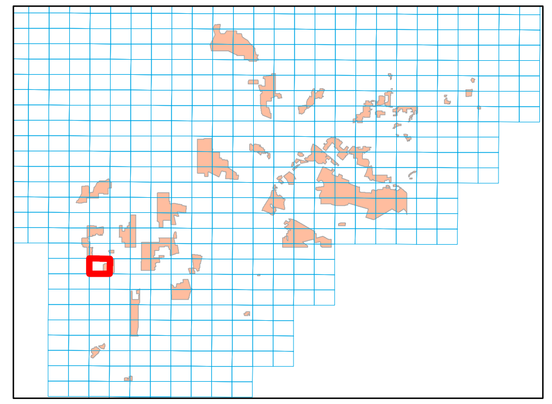

Legend

Periodics
- 30 DAYS
- 60 DAYS
- 90 DAYS
- 120 DAYS
- 150 DAYS
- 180 DAYS
- 12 MONTHS
- 15 MONTHS
- 18 MONTHS

SMD Manholes
- Standard
- DROP
- Shallow
- Trap
- Siphon
- SMD Pump Stations
- SMD Trunk MH

SMD Sewers
- Gravity Sewers
- Force Mains
- Siphons
- SMD Trunks

SSMP
- Malibu Mesa Zone of the CSMD
- Malibu Zone of the CSMD
- Trancas Zone of the CSMD
- Uninc. County Area Aneta Zone of the CSMD/City Hyperian
- Uninc. County Area CSMD North/County Sanitation District
- Uninc. County Area CSMD South/County Sanitation District
- Uninc. County Area CSMD-NW/County Sanitation District
- Uninc. County Area CSMD/Las Virgenes Tapia
- Uninc. County Area Lake Hughe Zone of the CSMD

City
- 1
- 2
- 3
- 4
- 5
- 6
- 9

As of March 2015 v1

S-1591

S-1538

S-1646

S-1593

D144

Maintenance Map Periodics

Unincorporated County Area
CSMD South
County Sanitation District

S-1592

PUBLIC WORKS

N

0 250 500 750 1,000
Feet

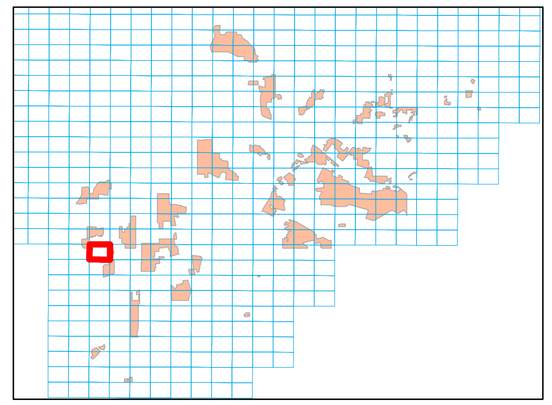

Legend

Periodics
- 30 DAYS
- 60 DAYS
- 90 DAYS
- 120 DAYS
- 150 DAYS
- 180 DAYS
- 12 MONTHS
- 15 MONTHS
- 18 MONTHS

SMD Manholes
- Standard
- DROP
- Shallow
- Trap
- Siphon
- SMD Pump Stations
- SMD Trunk MH

SMD Sewers
- Gravity Sewers
- Force Mains
- Siphons
- SMD Trunks

SSMP
- Malibu Mesa Zone of the CSMD
- Malibu Zone of the CSMD
- Trancas Zone of the CSMD
- Uninc. County Area Aneta Zone of the CSMD/City Hyperian
- Uninc. County Area CSMD North/County Sanitation District
- Uninc. County Area CSMD South/County Sanitation District
- Uninc. County Area CSMD-NW/County Sanitation District
- Uninc. County Area CSMD/Las Virgenes Tapia
- Uninc. County Area Lake Hughe Zone of the CSMD

City
- 1
- 2
- 3
- 4
- 5
- 6
- 9

As of March 2015 v1

S-1590

S-1537

S-1645

D145

S-1592

Maintenance Map Periodics

Unincorporated County Area
CSMD South
County Sanitation District
S-1591

0 250 500 750 1,000
Feet

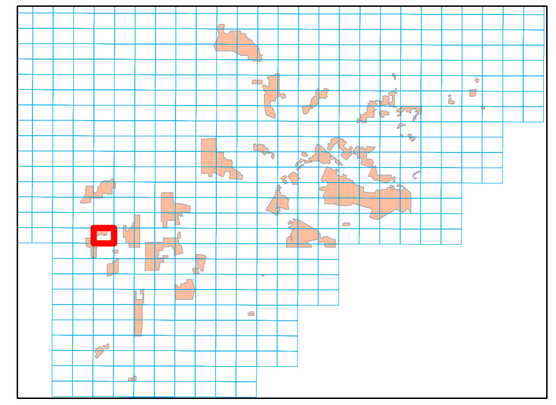

CO

INGLEWOOD

HAWTHORNE

S-1591

Legend

Periodics
- 30 DAYS
- 60 DAYS
- 90 DAYS
- 120 DAYS
- 150 DAYS
- 180 DAYS
- 12 MONTHS
- 15 MONTHS
- 18 MONTHS

SMD Manholes
- Standard
- DROP
- Shallow
- Trap
- Siphon
- SMD Pump Stations
- SMD Trunk MH

SMD Sewers
- Gravity Sewers
- Force Mains
- Siphons
- SMD Trunks

SSMP
- Malibu Mesa Zone of the CSMD
- Malibu Zone of the CSMD
- Trancas Zone of the CSMD
- Uninc. County Area Aneta Zone of the CSMD/City Hyperian
- Uninc. County Area CSMD North/County Sanitation District
- Uninc. County Area CSMD South/County Sanitation District
- Uninc. County Area CSMD-NW/County Sanitation District
- Uninc. County Area CSMD/Las Virgenes Tapia
- Uninc. County Area Lake Hughe Zone of the CSMD

City
- 1
- 2
- 3
- 4
- 5
- 6
- 9

As of March 2015 v1

S-1589

S-1536

S-1644

S-1591

D146

INGLEWOOD

S-1590

Maintenance Map Periodics

Unincorporated County Area
CSMD South
County Sanitation District
S-1590

PUBLIC WORKS

N

0 250 500 750 1,000
Feet

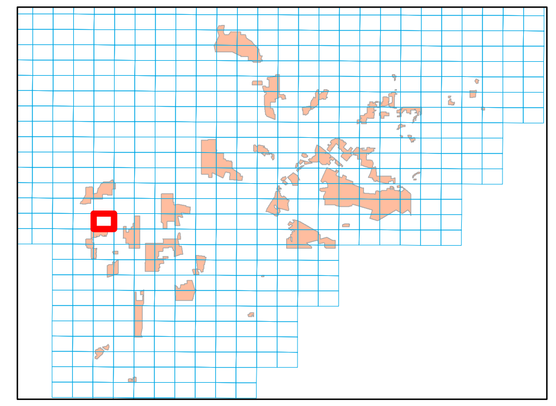

Legend

Periodics
- 30 DAYS
- 60 DAYS
- 90 DAYS
- 120 DAYS
- 150 DAYS
- 180 DAYS
- 12 MONTHS
- 15 MONTHS
- 18 MONTHS

SMD Manholes
- Standard
- DROP
- Shallow
- Trap
- Siphon
- SMD Pump Stations
- SMD Trunk MH

SMD Sewers
- Gravity Sewers
- Force Mains
- Siphons
- SMD Trunks

SSMP
- Malibu Mesa Zone of the CSMD
- Malibu Zone of the CSMD
- Trancas Zone of the CSMD
- Uninc. County Area Aneta Zone of the CSMD/City Hyperian
- Uninc. County Area CSMD North/County Sanitation District
- Uninc. County Area CSMD South/County Sanitation District
- Uninc. County Area CSMD-NW/County Sanitation District
- Uninc. County Area CSMD/Las Virgenes Tapia
- Uninc. County Area Lake Hughe Zone of the CSMD

City
- 1
- 2
- 3
- 4
- 5
- 6
- 9

As of March 2015 v1

S-1588

S-1535

D147

S-1590

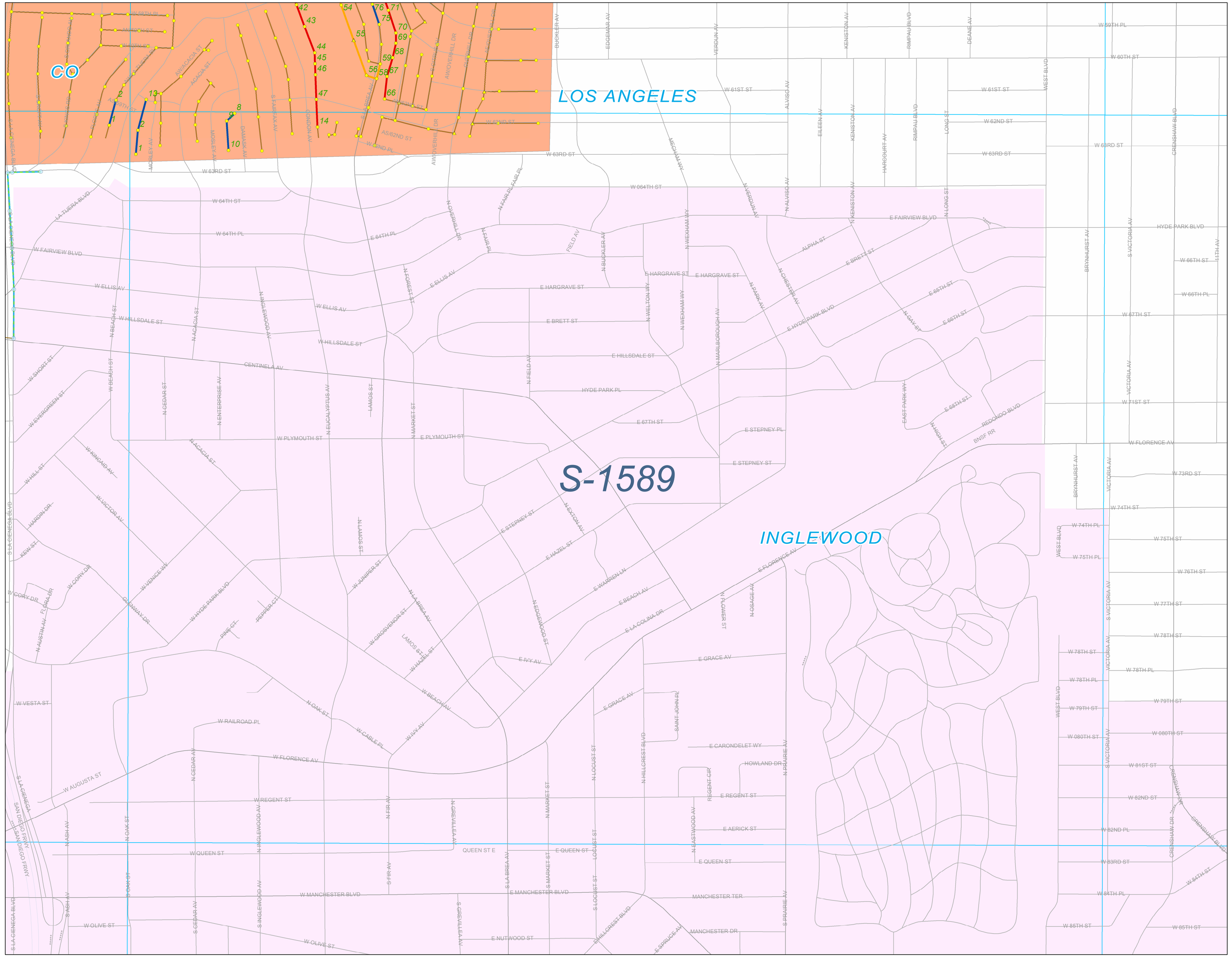

Maintenance Map
Periodics

Unincorporated County Area
CSMD South
County Sanitation District

S-1589

PUBLIC WORKS

N

0 250 500 750 1,000
Feet

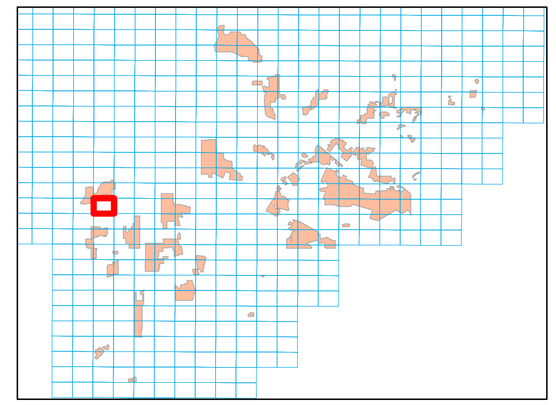

Legend

Periodics
- 30 DAYS
- 60 DAYS
- 90 DAYS
- 120 DAYS
- 150 DAYS
- 180 DAYS
- 12 MONTHS
- 15 MONTHS
- 18 MONTHS

SMD Manholes
- Standard
- DROP
- Shallow
- Trap
- Siphon
- SMD Pump Stations
- SMD Trunk MH

SMD Sewers
- Gravity Sewers
- Force Mains
- Siphons
- SMD Trunks

SSMP
- Malibu Mesa Zone of the CSMD
- Malibu Zone of the CSMD
- Trancas Zone of the CSMD
- Uninc. County Area Aneta Zone of the CSMD/City Hyperian
- Uninc. County Area CSMD North/County Sanitation District
- Uninc. County Area CSMD South/County Sanitation District
- Uninc. County Area CSMD-NW/County Sanitation District
- Uninc. County Area CSMD/Las Virgenes Tapia
- Uninc. County Area Lake Hughe Zone of the CSMD

City
- 1
- 2
- 3
- 4
- 5
- 6
- 9

As of March 2015 v1

S-1587

S-1534

S-1642

S-1589

D148

Maintenance Map
Periodics

Unincorporated County Area
CSMD South
County Sanitation District
S-1588

PUBLIC WORKS

N

0 250 500 750 1,000
Feet

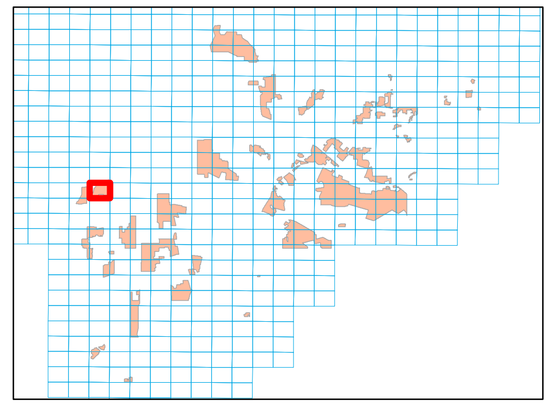

Legend

Periodics
- 30 DAYS
- 60 DAYS
- 90 DAYS
- 120 DAYS
- 150 DAYS
- 180 DAYS
- 12 MONTHS
- 15 MONTHS
- 18 MONTHS

SMD Manholes
- Standard
- DROP
- Shallow
- Trap
- Siphon
- SMD Pump Stations
- SMD Trunk MH

SMD Sewers
- Gravity Sewers
- Force Mains
- Siphons
- SMD Trunks

SSMP
- Malibu Mesa Zone of the CSMD
- Malibu Zone of the CSMD
- Trancas Zone of the CSMD
- Uninc. County Area Aneta Zone of the CSMD/City Hyperian
- Uninc. County Area CSMD North/County Sanitation District
- Uninc. County Area CSMD South/County Sanitation District
- Uninc. County Area CSMD-NW/County Sanitation District
- Uninc. County Area CSMD/Las Virgenes Tapia
- Uninc. County Area Lake Hughe Zone of the CSMD

City
- 1
- 2
- 3
- 4
- 5
- 6
- 9

As of March 2015 v1

Maintenance Map
Periodics

Unincorporated County Area
CSMD South
County Sanitation District
S-1587

PUBLIC WORKS

N

0 250 500 750 1,000
Feet

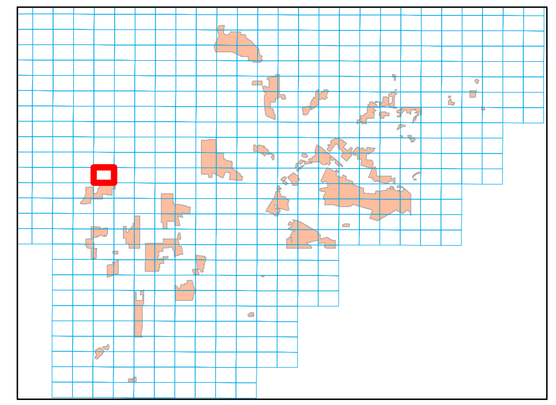

Legend

Periodics
- 30 DAYS
- 60 DAYS
- 90 DAYS
- 120 DAYS
- 150 DAYS
- 180 DAYS
- 12 MONTHS
- 15 MONTHS
- 18 MONTHS

SMD Manholes
- Standard
- DROP
- Shallow
- Trap
- Siphon
- SMD Pump Stations
- SMD Trunk MH

SMD Sewers
- Gravity Sewers
- Force Mains
- Siphons
- SMD Trunks

SSMP
- Malibu Mesa Zone of the CSMD
- Malibu Zone of the CSMD
- Trancas Zone of the CSMD
- Uninc. County Area Aneta Zone of the CSMD/City Hyperian
- Uninc. County Area CSMD North/County Sanitation District
- Uninc. County Area CSMD South/County Sanitation District
- Uninc. County Area CSMD-NW/County Sanitation District
- Uninc. County Area CSMD/Las Virgenes Tapia
- Uninc. County Area Lake Hughe Zone of the CSMD

City
- 1
- 2
- 3
- 4
- 5
- 6
- 9

As of March 2015 v1

LOS ANGELES

CO

S-1587

D149

S-1588

S-1537

Maintenance Map Periodics

Unincorporated County Area
CSMD South
County Sanitation District
S-1538

PUBLIC WORKS

N

0 250 500 750 1,000
Feet

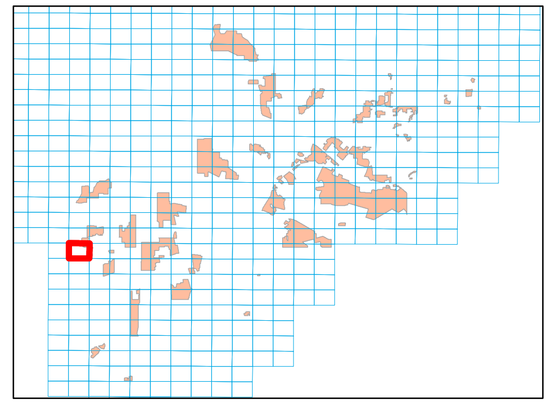

Legend

Periodics
- 30 DAYS
- 60 DAYS
- 90 DAYS
- 120 DAYS
- 150 DAYS
- 180 DAYS
- 12 MONTHS
- 15 MONTHS
- 18 MONTHS

SMD Manholes
- Standard
- DROP
- Shallow
- Trap
- Siphon
- SMD Pump Stations
- SMD Trunk MH

SMD Sewers
- Gravity Sewers
- Force Mains
- Siphons
- SMD Trunks

SSMP
- Malibu Mesa Zone of the CSMD
- Malibu Zone of the CSMD
- Trancas Zone of the CSMD
- Uninc. County Area Aneta Zone of the CSMD/City Hyperian
- Uninc. County Area CSMD North/County Sanitation District
- Uninc. County Area CSMD South/County Sanitation District
- Uninc. County Area CSMD-NW/County Sanitation District
- Uninc. County Area CSMD/Las Virgenes Tapia
- Uninc. County Area Lake Hughe Zone of the CSMD

City
- 1
- 2
- 3
- 4
- 5
- 6
- 9

As of March 2015 v1

S-1592

D150

S-1539

S-1536

Maintenance Map Periodics

Unincorporated County Area
CSMD South
County Sanitation District

S-1537

PUBLIC WORKS

N

0 250 500 750 1,000
Feet

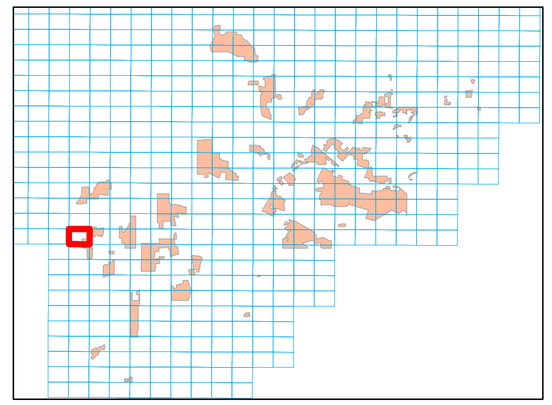

S-1591

Legend

Periodics
- 30 DAYS
- 60 DAYS
- 90 DAYS
- 120 DAYS
- 150 DAYS
- 180 DAYS
- 12 MONTHS
- 15 MONTHS
- 18 MONTHS

SMD Manholes
- Standard
- DROP
- Shallow
- Trap
- Siphon
- SMD Pump Stations
- SMD Trunk MH

SMD Sewers
- Gravity Sewers
- Force Mains
- Siphons
- SMD Trunks

SSMP
- Malibu Mesa Zone of the CSMD
- Malibu Zone of the CSMD
- Trancas Zone of the CSMD
- Uninc. County Area Aneta Zone of the CSMD/City Hyperian
- Uninc. County Area CSMD North/County Sanitation District
- Uninc. County Area CSMD South/County Sanitation District
- Uninc. County Area CSMD-NW/County Sanitation District
- Uninc. County Area CSMD/Las Virgenes Tapia
- Uninc. County Area Lake Hughe Zone of the CSMD

City
- 1
- 2
- 3
- 4
- 5
- 6
- 9

As of March 2015 v1

S-1537

LOS ANGELES

EL SEGUNDO

CO

11 36 307

70 69 68 44 67

130 131

123 124 122 120

WORLD WY N · WORLD WY S · SKY HWY · CENTER WY · CENTURY BLVD · W CENTURY BLVD · AIRPORT BLVD · POSTAL RD · INTERNATIONAL RD · AVION DR · AIRPORT RD · SERVICE RD · S SEPULVEDA BLVD · ROBERT W PRESCOTT WY · W IMPERIAL HWY · E IMPERIAL AV · E IMPERIAL HWY · GLENN ANDERSON FRWY & TRANSIT WY · SELBY ST · E ACACIA AV · E WALNUT AV · E SYCAMORE AV · E MAPLE AV · E OAK AV · E PALM AV · E ELM AV · E MARIPOSA AV · E PINE AV · E HOLLY AV · E GRAND AV · ELIN POINTE DR · CALIFORNIA ST · OREGON ST · KANSAS ST · WASHINGTON ST · ILLINOIS ST · INDIANA ST · LAIRPORT ST · N NASH ST · DULEY RD · N DOUGLAS ST · CONTINENTAL BLVD · BNSF RR · CONTINENTAL CITY DR · HINDRY AV · KILROY CTR · ATWOOD WY · HORNET WY · AVIATION BLVD · CONCOURSE WY · GLASGOW PL · W 102ND ST · W 104TH ST · W 106TH ST · W 107TH ST · W 108TH ST · W 109TH ST · W 110TH ST · W 111TH ST · W 112TH ST · W 113TH ST · W 114TH ST · W 115TH ST · W 116TH ST · W 117TH ST · W 118TH ST · W 119TH ST · W 120TH ST · W 121ST ST · W 122ND ST · W 123RD ST · W 124TH ST · W 125TH ST · W 126TH ST · W 127TH ST · W 128TH ST · W 129TH ST · W 130TH ST · W 131ST ST · W 132ND ST · W 133RD ST · W 134TH ST · W 135TH ST · W 136TH ST · W 137TH ST · W 138TH ST · W 139TH ST · W 140TH ST · W 141ST ST · W 142ND ST · W 143RD ST · W 144TH ST · W 145TH ST · W 146TH ST · W 147TH ST · W 148TH ST · W 149TH ST · W 150TH ST · W 151ST ST · W 152ND ST · W 153RD ST · W 154TH ST · W 155TH ST · W 156TH ST · W 157TH ST · W 158TH ST · W 159TH ST · W 160TH ST · W 161ST ST · W 162ND ST · W 163RD ST · W 164TH ST · W 165TH ST · W 166TH ST · W 167TH ST · W 168TH ST · W 169TH ST · W 170TH ST · W 171ST ST · W 172ND ST · W 173RD ST · W 174TH ST · W 175TH ST · W 176TH ST · W 177TH ST · W 178TH ST · W 179TH ST · W 180TH ST · W 181ST ST · W 182ND ST · W 183RD ST · W 184TH ST · W 185TH ST · W 186TH ST · W 187TH ST · W 188TH ST · W 189TH ST · W 190TH ST · W 191ST ST · W 192ND ST · W 193RD ST · W 194TH ST · W 195TH ST · W 196TH ST · W 197TH ST · W 198TH ST · W 199TH ST · W 200TH ST · W 201ST ST · W 202ND ST · W 203RD ST · W 204TH ST · W 205TH ST · W 206TH ST · W 207TH ST · W 208TH ST · W 209TH ST · W 210TH ST · W 211TH ST · W 212TH ST · W 213TH ST · W 214TH ST · W 215TH ST · W 216TH ST · W 217TH ST · W 218TH ST · W 219TH ST · W 220TH ST · W 221ST ST · W 222ND ST · W 223RD ST · W 224TH ST · W 225TH ST · W 226TH ST · W 227TH ST · W 228TH ST · W 229TH ST · W 230TH ST · W 231ST ST · W 232ND ST · W 233RD ST · W 234TH ST · W 235TH ST · W 236TH ST · W 237TH ST · W 238TH ST · W 239TH ST · W 240TH ST · W 241ST ST · W 242ND ST · W 243RD ST · W 244TH ST · W 245TH ST · W 246TH ST · W 247TH ST · W 248TH ST · W 249TH ST · W 250TH ST · W 251ST ST · W 252ND ST · W 253RD ST · W 254TH ST · W 255TH ST · W 256TH ST · W 257TH ST · W 258TH ST · W 259TH ST · W 260TH ST · W 261ST ST · W 262ND ST · W 263RD ST · W 264TH ST · W 265TH ST · W 266TH ST · W 267TH ST · W 268TH ST · W 269TH ST · W 270TH ST · W 271ST ST · W 272ND ST · W 273RD ST · W 274TH ST · W 275TH ST · W 276TH ST · W 277TH ST · W 278TH ST · W 279TH ST · W 280TH ST · W 281ST ST · W 282ND ST · W 283RD ST · W 284TH ST · W 285TH ST · W 286TH ST · W 287TH ST · W 288TH ST · W 289TH ST · W 290TH ST · W 291ST ST · W 292ND ST · W 293RD ST · W 294TH ST · W 295TH ST · W 296TH ST · W 297TH ST · W 298TH ST · W 299TH ST · W 300TH ST · W 301ST ST · W 302ND ST · W 303RD ST · W 304TH ST · W 305TH ST · W 306TH ST · W 307TH ST · W 308TH ST · W 309TH ST · W 310TH ST · W 311TH ST · W 312TH ST · W 313TH ST · W 314TH ST · W 315TH ST · W 316TH ST · W 317TH ST · W 318TH ST · W 319TH ST · W 320TH ST · W 321ST ST · W 322ND ST · W 323RD ST · W 324TH ST · W 325TH ST · W 326TH ST · W 327TH ST · W 328TH ST · W 329TH ST · W 330TH ST · W 331ST ST · W 332ND ST · W 333RD ST · W 334TH ST · W 335TH ST · W 336TH ST · W 337TH ST · W 338TH ST · W 339TH ST · W 340TH ST · W 341ST ST · W 342ND ST · W 343RD ST · W 344TH ST · W 345TH ST · W 346TH ST · W 347TH ST · W 348TH ST · W 349TH ST · W 350TH ST · W 351ST ST · W 352ND ST · W 353RD ST · W 354TH ST · W 355TH ST · W 356TH ST · W 357TH ST · W 358TH ST · W 359TH ST · W 360TH ST · W 361ST ST · W 362ND ST · W 363RD ST · W 364TH ST · W 365TH ST · W 366TH ST · W 367TH ST · W 368TH ST · W 369TH ST · W 370TH ST · W 371ST ST · W 372ND ST · W 373RD ST · W 374TH ST · W 375TH ST · W 376TH ST · W 377TH ST · W 378TH ST · W 379TH ST · W 380TH ST · W 381ST ST · W 382ND ST · W 383RD ST · W 384TH ST · W 385TH ST · W 386TH ST · W 387TH ST · W 388TH ST · W 389TH ST · W 390TH ST · W 391ST ST · W 392ND ST · W 393RD ST · W 394TH ST · W 395TH ST · W 396TH ST · W 397TH ST · W 398TH ST · W 399TH ST · W 400TH ST · W 401ST ST · W 402ND ST · W 403RD ST · W 404TH ST · W 405TH ST · W 406TH ST · W 407TH ST · W 408TH ST · W 409TH ST · W 410TH ST · W 411TH ST · W 412TH ST · W 413TH ST · W 414TH ST · W 415TH ST · W 416TH ST · W 417TH ST · W 418TH ST · W 419TH ST · W 420TH ST · W 421ST ST · W 422ND ST · W 423RD ST · W 424TH ST · W 425TH ST · W 426TH ST · W 427TH ST · W 428TH ST · W 429TH ST · W 430TH ST · W 431ST ST · W 432ND ST · W 433RD ST · W 434TH ST · W 435TH ST · W 436TH ST · W 437TH ST · W 438TH ST · W 439TH ST · W 440TH ST · W 441ST ST · W 442ND ST · W 443RD ST · W 444TH ST · W 445TH ST · W 446TH ST · W 447TH ST · W 448TH ST · W 449TH ST · W 450TH ST · W 451ST ST · W 452ND ST · W 453RD ST · W 454TH ST · W 455TH ST · W 456TH ST · W 457TH ST · W 458TH ST · W 459TH ST · W 460TH ST · W 461ST ST · W 462ND ST · W 463RD ST · W 464TH ST · W 465TH ST · W 466TH ST · W 467TH ST · W 468TH ST · W 469TH ST · W 470TH ST · W 471ST ST · W 472ND ST · W 473RD ST · W 474TH ST · W 475TH ST · W 476TH ST · W 477TH ST · W 478TH ST · W 479TH ST · W 480TH ST · W 481ST ST · W 482ND ST · W 483RD ST · W 484TH ST · W 485TH ST · W 486TH ST · W 487TH ST · W 488TH ST · W 489TH ST · W 490TH ST · W 491ST ST · W 492ND ST · W 493RD ST · W 494TH ST · W 495TH ST · W 496TH ST · W 497TH ST · W 498TH ST · W 499TH ST · W 500TH ST · W 501ST ST · W 502ND ST · W 503RD ST · W 504TH ST · W 505TH ST · W 506TH ST · W 507TH ST · W 508TH ST · W 509TH ST · W 510TH ST · W 511TH ST · W 512TH ST · W 513TH ST · W 514TH ST · W 515TH ST · W 516TH ST · W 517TH ST · W 518TH ST · W 519TH ST · W 520TH ST · W 521ST ST · W 522ND ST · W 523RD ST · W 524TH ST · W 525TH ST · W 526TH ST · W 527TH ST · W 528TH ST · W 529TH ST · W 530TH ST · W 531ST ST · W 532ND ST · W 533RD ST · W 534TH ST · W 535TH ST · W 536TH ST · W 537TH ST · W 538TH ST · W 539TH ST · W 540TH ST · W 541ST ST · W 542ND ST · W 543RD ST · W 544TH ST · W 545TH ST · W 546TH ST · W 547TH ST · W 548TH ST · W 549TH ST · W 550TH ST · W 551ST ST · W 552ND ST · W 553RD ST · W 554TH ST · W 555TH ST · W 556TH ST · W 557TH ST · W 558TH ST · W 559TH ST · W 560TH ST · W 561ST ST · W 562ND ST · W 563RD ST · W 564TH ST · W 565TH ST · W 566TH ST · W 567TH ST · W 568TH ST · W 569TH ST · W 570TH ST · W 571ST ST · W 572ND ST · W 573RD ST · W 574TH ST · W 575TH ST · W 576TH ST · W 577TH ST · W 578TH ST · W 579TH ST · W 580TH ST · W 581ST ST · W 582ND ST · W 583RD ST · W 584TH ST · W 585TH ST · W 586TH ST · W 587TH ST · W 588TH ST · W 589TH ST · W 590TH ST · W 591ST ST · W 592ND ST · W 593RD ST · W 594TH ST · W 595TH ST · W 596TH ST · W 597TH ST · W 598TH ST · W 599TH ST · W 600TH ST · W 601ST ST · W 602ND ST · W 603RD ST · W 604TH ST · W 605TH ST · W 606TH ST · W 607TH ST · W 608TH ST · W 609TH ST · W 610TH ST · W 611TH ST · W 612TH ST · W 613TH ST · W 614TH ST · W 615TH ST · W 616TH ST · W 617TH ST · W 618TH ST · W 619TH ST · W 620TH ST · W 621ST ST · W 622ND ST · W 623RD ST · W 624TH ST · W 625TH ST · W 626TH ST · W 627TH ST · W 628TH ST · W 629TH ST · W 630TH ST · W 631ST ST · W 632ND ST · W 633RD ST · W 634TH ST · W 635TH ST · W 636TH ST · W 637TH ST · W 638TH ST · W 639TH ST · W 640TH ST · W 641ST ST · W 642ND ST · W 643RD ST · W 644TH ST · W 645TH ST · W 646TH ST · W 647TH ST · W 648TH ST · W 649TH ST · W 650TH ST · W 651ST ST · W 652ND ST · W 653RD ST · W 654TH ST · W 655TH ST · W 656TH ST · W 657TH ST · W 658TH ST · W 659TH ST · W 660TH ST · W 661ST ST · W 662ND ST · W 663RD ST · W 664TH ST · W 665TH ST · W 666TH ST · W 667TH ST · W 668TH ST · W 669TH ST · W 670TH ST · W 671ST ST · W 672ND ST · W 673RD ST · W 674TH ST · W 675TH ST · W 676TH ST · W 677TH ST · W 678TH ST · W 679TH ST · W 680TH ST · W 681ST ST · W 682ND ST · W 683RD ST · W 684TH ST · W 685TH ST · W 686TH ST · W 687TH ST · W 688TH ST · W 689TH ST · W 690TH ST · W 691ST ST · W 692ND ST · W 693RD ST · W 694TH ST · W 695TH ST · W 696TH ST · W 697TH ST · W 698TH ST · W 699TH ST · W 700TH ST · W 701ST ST · W 702ND ST · W 703RD ST · W 704TH ST · W 705TH ST · W 706TH ST · W 707TH ST · W 708TH ST · W 709TH ST · W 710TH ST · W 711TH ST · W 712TH ST · W 713TH ST · W 714TH ST · W 715TH ST · W 716TH ST · W 717TH ST · W 718TH ST · W 719TH ST · W 720TH ST · W 721ST ST · W 722ND ST · W 723RD ST · W 724TH ST · W 725TH ST · W 726TH ST · W 727TH ST · W 728TH ST · W 729TH ST · W 730TH ST · W 731ST ST · W 732ND ST · W 733RD ST · W 734TH ST · W 735TH ST · W 736TH ST · W 737TH ST · W 738TH ST · W 739TH ST · W 740TH ST · W 741ST ST · W 742ND ST · W 743RD ST · W 744TH ST · W 745TH ST · W 746TH ST · W 747TH ST · W 748TH ST · W 749TH ST · W 750TH ST · W 751ST ST · W 752ND ST · W 753RD ST · W 754TH ST · W 755TH ST · W 756TH ST · W 757TH ST · W 758TH ST · W 759TH ST · W 760TH ST · W 761ST ST · W 762ND ST · W 763RD ST · W 764TH ST · W 765TH ST · W 766TH ST · W 767TH ST · W 768TH ST · W 769TH ST · W 770TH ST · W 771ST ST · W 772ND ST · W 773RD ST · W 774TH ST · W 775TH ST · W 776TH ST · W 777TH ST · W 778TH ST · W 779TH ST · W 780TH ST · W 781ST ST · W 782ND ST · W 783RD ST · W 784TH ST · W 785TH ST · W 786TH ST · W 787TH ST · W 788TH ST · W 789TH ST · W 790TH ST · W 791ST ST · W 792ND ST · W 793RD ST · W 794TH ST · W 795TH ST · W 796TH ST · W 797TH ST · W 798TH ST · W 799TH ST · W 800TH ST · W 801ST ST · W 802ND ST · W 803RD ST · W 804TH ST · W 805TH ST · W 806TH ST · W 807TH ST · W 808TH ST · W 809TH ST · W 810TH ST · W 811TH ST · W 812TH ST · W 813TH ST · W 814TH ST · W 815TH ST · W 816TH ST · W 817TH ST · W 818TH ST · W 819TH ST · W 820TH ST · W 821ST ST · W 822ND ST · W 823RD ST · W 824TH ST · W 825TH ST · W 826TH ST · W 827TH ST · W 828TH ST · W 829TH ST · W 830TH ST · W 831ST ST · W 832ND ST · W 833RD ST · W 834TH ST · W 835TH ST · W 836TH ST · W 837TH ST · W 838TH ST · W 839TH ST · W 840TH ST · W 841ST ST · W 842ND ST · W 843RD ST · W 844TH ST · W 845TH ST · W 846TH ST · W 847TH ST · W 848TH ST · W 849TH ST · W 850TH ST · W 851ST ST · W 852ND ST · W 853RD ST · W 854TH ST · W 855TH ST · W 856TH ST · W 857TH ST · W 858TH ST · W 859TH ST · W 860TH ST · W 861ST ST · W 862ND ST · W 863RD ST · W 864TH ST · W 865TH ST · W 866TH ST · W 867TH ST · W 868TH ST · W 869TH ST · W 870TH ST · W 871ST ST · W 872ND ST · W 873RD ST · W 874TH ST · W 875TH ST · W 876TH ST · W 877TH ST · W 878TH ST · W 879TH ST · W 880TH ST · W 881ST ST · W 882ND ST · W 883RD ST · W 884TH ST · W 885TH ST · W 886TH ST · W 887TH ST · W 888TH ST · W 889TH ST · W 890TH ST · W 891ST ST · W 892ND ST · W 893RD ST · W 894TH ST · W 895TH ST · W 896TH ST · W 897TH ST · W 898TH ST · W 899TH ST · W 900TH ST · W 901ST ST · W 902ND ST · W 903RD ST · W 904TH ST · W 905TH ST · W 906TH ST · W 907TH ST · W 908TH ST · W 909TH ST · W 910TH ST · W 911TH ST · W 912TH ST · W 913TH ST · W 914TH ST · W 915TH ST · W 916TH ST · W 917TH ST · W 918TH ST · W 919TH ST · W 920TH ST · W 921ST ST · W 922ND ST · W 923RD ST · W 924TH ST · W 925TH ST · W 926TH ST · W 927TH ST · W 928TH ST · W 929TH ST · W 930TH ST · W 931ST ST · W 932ND ST · W 933RD ST · W 934TH ST · W 935TH ST · W 936TH ST · W 937TH ST · W 938TH ST · W 939TH ST · W 940TH ST · W 941ST ST · W 942ND ST · W 943RD ST · W 944TH ST · W 945TH ST · W 946TH ST · W 947TH ST · W 948TH ST · W 949TH ST · W 950TH ST · W 951ST ST · W 952ND ST · W 953RD ST · W 954TH ST · W 955TH ST · W 956TH ST · W 957TH ST · W 958TH ST · W 959TH ST · W 960TH ST · W 961ST ST · W 962ND ST · W 963RD ST · W 964TH ST · W 965TH ST · W 966TH ST · W 967TH ST · W 968TH ST · W 969TH ST · W 970TH ST · W 971ST ST · W 972ND ST · W 973RD ST · W 974TH ST · W 975TH ST · W 976TH ST · W 977TH ST · W 978TH ST · W 979TH ST · W 980TH ST · W 981ST ST · W 982ND ST · W 983RD ST · W 984TH ST · W 985TH ST · W 986TH ST · W 987TH ST · W 988TH ST · W 989TH ST · W 990TH ST · W 991ST ST · W 992ND ST · W 993RD ST · W 994TH ST · W 995TH ST · W 996TH ST · W 997TH ST · W 998TH ST · W 999TH ST · W 1000TH ST · W 1001ST ST · W 1002ND ST · W 1003RD ST · W 1004TH ST · W 1005TH ST · W 1006TH ST · W 1007TH ST · W 1008TH ST · W 1009TH ST · W 1010TH ST · W 1011TH ST · W 1012TH ST · W 1013TH ST · W 1014TH ST · W 1015TH ST · W 1016TH ST · W 1017TH ST · W 1018TH ST · W 1019TH ST · W 1020TH ST · W 1021ST ST · W 1022ND ST · W 1023RD ST · W 1024TH ST · W 1025TH ST · W 1026TH ST · W 1027TH ST · W 1028TH ST · W 1029TH ST · W 1030TH ST · W 1031ST ST · W 1032ND ST · W 1033RD ST · W 1034TH ST · W 1035TH ST · W 1036TH ST · W 1037TH ST · W 1038TH ST · W 1039TH ST · W 1040TH ST · W 1041ST ST · W 1042ND ST · W 1043RD ST · W 1044TH ST · W 1045TH ST · W 1046TH ST · W 1047TH ST · W 1048TH ST · W 1049TH ST · W 1050TH ST · W 1051ST ST · W 1052ND ST · W 1053RD ST · W 1054TH ST · W 1055TH ST · W 1056TH ST · W 1057TH ST · W 1058TH ST · W 1059TH ST · W 1060TH ST · W 1061ST ST · W 1062ND ST · W 1063RD ST · W 1064TH ST · W 1065TH ST · W 1066TH ST · W 1067TH ST · W 1068TH ST · W 1069TH ST · W 1070TH ST · W 1071ST ST · W 1072ND ST · W 1073RD ST · W 1074TH ST · W 1075TH ST · W 1076TH ST · W 1077TH ST · W 1078TH ST · W 1079TH ST · W 1080TH ST · W 1081ST ST · W 1082ND ST · W 1083RD ST · W 1084TH ST · W 1085TH ST · W 1086TH ST · W 1087TH ST · W 1088TH ST · W 1089TH ST · W 1090TH ST · W 1091ST ST · W 1092ND ST · W 1093RD ST · W 1094TH ST · W 1095TH ST · W 1096TH ST · W 1097TH ST · W 1098TH ST · W 1099TH ST · W 1100TH ST · W 1101ST ST · W 1102ND ST · W 1103RD ST · W 1104TH ST · W 1105TH ST · W 1106TH ST · W 1107TH ST · W 1108TH ST · W 1109TH ST · W 1110TH ST · W 1111TH ST · W 1112TH ST · W 1113TH ST · W 1114TH ST · W 1115TH ST · W 1116TH ST · W 1117TH ST · W 1118TH ST · W 1119TH ST · W 1120TH ST · W 1121ST ST · W 1122ND ST · W 1123RD ST · W 1124TH ST · W 1125TH ST · W 1126TH ST · W 1127TH ST · W 1128TH ST · W 1129TH ST · W 1130TH ST · W 1131ST ST · W 1132ND ST · W 1133RD ST · W 1134TH ST · W 1135TH ST · W 1136TH ST · W 1137TH ST · W 1138TH ST · W 1139TH ST · W 1140TH ST · W 1141ST ST · W 1142ND ST · W 1143RD ST · W 1144TH ST · W 1145TH ST · W 1146TH ST · W 1147TH ST · W 1148TH ST · W 1149TH ST · W 1150TH ST · W 1151ST ST · W 1152ND ST · W 1153RD ST · W 1154TH ST · W 1155TH ST · W 1156TH ST · W 1157TH ST · W 1158TH ST · W 1159TH ST · W 1160TH ST · W 1161ST ST · W 1162ND ST · W 1163RD ST · W 1164TH ST · W 1165TH ST · W 1166TH ST · W 1167TH ST · W 1168TH ST · W 1169TH ST · W 1170TH ST · W 1171ST ST · W 1172ND ST · W 1173RD ST · W 1174TH ST · W 1175TH ST · W 1176TH ST · W 1177TH ST · W 1178TH ST · W 1179TH ST · W 1180TH ST · W 1181ST ST · W 1182ND ST · W 1183RD ST · W 1184TH ST · W 1185TH ST · W 1186TH ST · W 1187TH ST · W 1188TH ST · W 1189TH ST · W 1190TH ST · W 1191ST ST · W 1192ND ST · W 1193RD ST · W 1194TH ST · W 1195TH ST · W 1196TH ST · W 1197TH ST · W 1198TH ST · W 1199TH ST · W 1200TH ST · W 1201ST ST · W 1202ND ST · W 1203RD ST · W 1204TH ST · W 1205TH ST · W 1206TH ST · W 1207TH ST · W 1208TH ST · W 1209TH ST · W 1210TH ST · W 1211TH ST · W 1212TH ST · W 1213TH ST · W 1214TH ST · W 1215TH ST · W 1216TH ST · W 1217TH ST · W 1218TH ST · W 1219TH ST · W 1220TH ST · W 1221ST ST · W 1222ND ST · W 1223RD ST · W 1224TH ST · W 1225TH ST · W 1226TH ST · W 1227TH ST · W 1228TH ST · W 1229TH ST · W 1230TH ST · W 1231ST ST · W 1232ND ST · W 1233RD ST · W 1234TH ST · W 1235TH ST · W 1236TH ST · W 1237TH ST · W 1238TH ST · W 1239TH ST · W 1240TH ST · W 1241ST ST · W 1242ND ST · W 1243RD ST · W 1244TH ST · W 1245TH ST · W 1246TH ST · W 1247TH ST · W 1248TH ST · W 1249TH ST · W 1250TH ST · W 1251ST ST · W 1252ND ST · W 1253RD ST · W 1254TH ST · W 1255TH ST · W 1256TH ST · W 1257TH ST · W 1258TH ST · W 1259TH ST · W 1260TH ST · W 1261ST ST · W 1262ND ST · W 1263RD ST · W 1264TH ST · W 1265TH ST · W 1266TH ST · W 1267TH ST · W 1268TH ST · W 1269TH ST · W 1270TH ST · W 1271ST ST · W 1272ND ST · W 1273RD ST · W 1274TH ST · W 1275TH ST · W 1276TH ST · W 1277TH ST · W 1278TH ST · W 1279TH ST · W 1280TH ST · W 1281ST ST · W 1282ND ST · W 1283RD ST · W 1284TH ST · W 1285TH ST · W 1286TH ST · W 1287TH ST · W 1288TH ST · W 1289TH ST · W 1290TH ST · W 1291ST ST · W 1292ND ST · W 1293RD ST · W 1294TH ST · W 1295TH ST · W 1296TH ST · W 1297TH ST · W 1298TH ST · W 1299TH ST · W 1300TH ST · W 1301ST ST · W 1302ND ST · W 1303RD ST · W 1304TH ST · W 1305TH ST · W 1306TH ST · W 1307TH ST · W 1308TH ST · W 1309TH ST · W 1310TH ST · W 1311TH ST · W 1312TH ST · W 1313TH ST · W 1314TH ST · W 1315TH ST · W 1316TH ST · W 1317TH ST · W 1318TH ST · W 1319TH ST · W 1320TH ST · W 1321ST ST · W 1322ND ST · W 1323RD ST · W 1324TH ST · W 1325TH ST · W 1326TH ST · W 1327TH ST · W 1328TH ST · W 1329TH ST · W 1330TH ST · W 1331ST ST · W 1332ND ST · W 1333RD ST · W 1334TH ST · W 1335TH ST · W 1336TH ST · W 1337TH ST · W 1338TH ST · W 1339TH ST · W 1340TH ST · W 1341ST ST · W 1342ND ST · W 1343RD ST · W 1344TH ST · W 1345TH ST · W 1346TH ST · W 1347TH ST · W 1348TH ST · W 1349TH ST · W 1350TH ST · W 1351ST ST · W 1352ND ST · W 1353RD ST · W 1354TH ST · W 1355TH ST · W 1356TH ST · W 1357TH ST · W 1358TH ST · W 1359TH ST · W 1360TH ST · W 1361ST ST · W 1362ND ST · W 1363RD ST · W 1364TH ST · W 1365TH ST · W 1366TH ST · W 1367TH ST · W 1368TH ST · W 1369TH ST · W 1370TH ST · W 1371ST ST · W 1372ND ST · W 1373RD ST · W 1374TH ST · W 1375TH ST · W 1376TH ST · W 1377TH ST · W 1378TH ST · W 1379TH ST · W 1380TH ST · W 1381ST ST · W 1382ND ST · W 1383RD ST · W 1384TH ST · W 1385TH ST · W 1386TH ST · W 1387TH ST · W 1388TH ST · W 1389TH ST · W 1390TH ST · W 1391ST ST · W 1392ND ST · W 1393RD ST · W 1394TH ST · W 1395TH ST · W 1396TH ST · W 1397TH ST · W 1398TH ST · W 1399TH ST · W 1400TH ST · W 1401ST ST · W 1402ND ST · W 1403RD ST · W 1404TH ST · W 1405TH ST · W 1406TH ST · W 1407TH ST · W 1408TH ST · W 1409TH ST · W 1410TH ST · W 1411TH ST · W 1412TH ST · W 1413TH ST · W 1414TH ST · W 1415TH ST · W 1416TH ST · W 1417TH ST · W 1418TH ST · W 1419TH ST · W 1420TH ST · W 1421ST ST · W 1422ND ST · W 1423RD ST · W 1424TH ST · W 1425TH ST · W 1426TH ST · W 1427TH ST · W 1428TH ST · W 1429TH ST · W 1430TH ST · W 1431ST ST · W 1432ND ST · W 1433RD ST · W 1434TH ST · W 1435TH ST · W 1436TH ST · W 1437TH ST · W 1438TH ST · W 1439TH ST · W 1440TH ST · W 1441ST ST · W 1442ND ST · W 1443RD ST · W 1444TH ST · W 1445TH ST · W 1446TH ST · W 1447TH ST · W 1448TH ST · W 1449TH ST · W 1450TH ST · W 1451ST ST · W 1452ND ST · W 1453RD ST · W 1454TH ST · W 1455TH ST · W 1456TH ST · W 1457TH ST · W 1458TH ST · W 1459TH ST · W 1460TH ST · W 1461ST ST · W 1462ND ST · W 1463RD ST · W 1464TH ST · W 1465TH ST · W 1466TH ST · W 1467TH ST · W 1468TH ST · W 1469TH ST · W 1470TH ST · W 1471ST ST · W 1472ND ST · W 1473RD ST · W 1474TH ST · W 1475TH ST · W 1476TH ST · W 1477TH ST · W 1478TH ST · W 1479TH ST · W 1480TH ST · W 1481ST ST · W 1482ND ST · W 1483RD ST · W 1484TH ST · W 1485TH ST · W 1486TH ST · W 1487TH ST · W 1488TH ST · W 1489TH ST · W 1490TH ST · W 1491ST ST · W 1492ND ST · W 1493RD ST · W 1494TH ST · W 1495TH ST · W 1496TH ST · W 1497TH ST · W 1498TH ST · W 1499TH ST · W 1500TH ST · W 1501ST ST · W 1502ND ST · W 1503RD ST · W 1504TH ST · W 1505TH ST · W 1506TH ST · W 1507TH ST · W 1508TH ST · W 1509TH ST · W 1510TH ST · W 1511TH ST · W 1512TH ST · W 1513TH ST · W 1514TH ST · W 1515TH ST · W 1516TH ST · W 1517TH ST · W 1518TH ST · W 1519TH ST · W 1520TH ST · W 1521ST ST · W 1522ND ST · W 1523RD ST · W 1524TH ST · W 1525TH ST · W 1526TH ST · W 1527TH ST · W 1528TH ST · W 1529TH ST · W 1530TH ST · W 1531ST ST · W 1532ND ST · W 1533RD ST · W 1534TH ST · W 1535TH ST · W 1536TH ST · W 1537TH ST · W 1538TH ST · W 1539TH ST · W 1540TH ST · W 1541ST ST · W 1542ND ST · W 1543RD ST · W 1544TH ST · W 1545TH ST · W 1546TH ST · W 1547TH ST · W 1548TH ST · W 1549TH ST · W 1550TH ST · W 1551ST ST · W 1552ND ST · W 1553RD ST · W 1554TH ST · W 1555TH ST · W 1556TH ST · W 1557TH ST · W 1558TH ST · W 1559TH ST · W 1560TH ST · W 1561ST ST · W 1562ND ST · W 1563RD ST · W 1564TH ST · W 1565TH ST · W 1566TH ST · W 1567TH ST · W 1568TH ST · W 1569TH ST · W 1570TH ST · W 1571ST ST · W 1572ND ST · W 1573RD ST · W 1574TH ST · W 1575TH ST · W 1576TH ST · W 1577TH ST · W 1578TH ST · W 1579TH ST · W 1580TH ST · W 1581ST ST · W 1582ND ST · W 1583RD ST · W 1584TH ST · W 1585TH ST · W 1586TH ST · W 1587TH ST · W 1588TH ST · W 1589TH ST · W 1590TH ST · W 1591ST ST · W 1592ND ST · W 1593RD ST · W 1594TH ST · W 1595TH ST · W 1596TH ST · W 1597TH ST · W 1598TH ST · W 1599TH ST · W 1600TH ST · W 1601ST ST · W 1602ND ST · W 1603RD ST · W 1604TH ST · W 1605TH ST · W 1606TH ST · W 1607TH ST · W 1608TH ST · W 1609TH ST · W 1610TH ST · W 1611TH ST · W 1612TH ST · W 1613TH ST · W 1614TH ST · W 1615TH ST · W 1616TH ST · W 1617TH ST · W 1618TH ST · W 1619TH ST · W 1620TH ST · W 1621ST ST · W 1622ND ST · W 1623RD ST · W 1624TH ST · W 1625TH ST · W 1626TH ST · W 1627TH ST · W 1628TH ST · W 1629TH ST · W 1630TH ST · W 1631ST ST · W 1632ND ST · W 1633RD ST · W 1634TH ST · W 1635TH ST · W 1636TH ST · W 1637TH ST · W 1638TH ST · W 1639TH ST · W 1640TH ST · W 1641ST ST · W 1642ND ST · W 1643RD ST · W 1644TH ST · W 1645TH ST · W 1646TH ST · W 1647TH ST · W 1648TH ST · W 1649TH ST · W 1650TH ST · W 1651ST ST · W 1652ND ST · W 1653RD ST · W 1654TH ST · W 1655TH ST · W 1656TH ST · W 1657TH ST · W 1658TH ST · W 1659TH ST · W 1660TH ST · W 1661ST ST · W 1662ND ST · W 1663RD ST · W 1664TH ST · W 1665TH ST · W 1666TH ST · W 1667TH ST · W 1668TH ST · W 1669TH ST · W 1670TH ST · W 1671ST ST · W 1672ND ST · W 1673RD ST · W 1674TH ST · W 1675TH ST · W 1676TH ST · W 1677TH ST · W 1678TH ST · W 1679TH ST · W 1680TH ST · W 1681ST ST · W 1682ND ST · W 1683RD ST · W 1684TH ST · W 1685TH ST · W 1686TH ST · W 1687TH ST · W 1688TH ST · W 1689TH ST · W 1690TH ST · W 1691ST ST · W 1692ND ST · W 1693RD ST · W 1694TH ST · W 1695TH ST · W 1696TH ST · W 1697TH ST · W 1698TH ST · W 1699TH ST · W 1700TH ST · W 1701ST ST · W 1702ND ST · W 1703RD ST · W 1704TH ST · W 1705TH ST · W 1706TH ST · W 1707TH ST · W 1708TH ST · W 1709TH ST · W 1710TH ST · W 1711TH ST · W 1712TH ST · W 1713TH ST · W 1714TH ST · W 1715TH ST · W 1716TH ST · W 1717TH ST · W 1718TH ST · W 1719TH ST · W 1720TH ST · W 1721ST ST · W 1722ND ST · W 1723RD ST · W 1724TH ST · W 1725TH ST · W 1726TH ST · W 1727TH ST · W 1728TH ST · W 1729TH ST · W 1730TH ST · W 1731ST ST · W 1732ND ST · W 1733RD ST · W 1734TH ST · W 1735TH ST · W 1736TH ST · W 1737TH ST · W 1738TH ST · W 1739TH ST · W 1740TH ST · W 1741ST ST · W 1742ND ST · W 1743RD ST · W 1744TH ST · W 1745TH ST · W 1746TH ST · W 1747TH ST · W 1748TH ST · W 1749TH ST · W 1750TH ST · W 1751ST ST · W 1752ND ST · W 1753RD ST · W 1754TH ST · W 1755TH ST · W 1756TH ST · W 1757TH ST · W 1758TH ST · W 1759TH ST · W 1760TH ST · W 1761ST ST · W 1762ND ST · W 1763RD ST · W 1764TH ST · W 1765TH ST · W 1766TH ST · W 1767TH ST · W 1768TH ST · W 1769TH ST · W 1770TH ST · W 1771ST ST · W 1772ND ST · W 1773RD ST · W 1774TH ST · W 1775TH ST · W 1776TH ST · W 1777TH ST · W 1778TH ST · W 1779TH ST · W 1780TH ST · W 1781ST ST · W 1782ND ST · W 1783RD ST · W 1784TH ST · W 1785TH ST · W 1786TH ST · W 1787TH ST · W 1788TH ST · W 1789TH ST · W 1790TH ST · W 1791ST ST · W 1792ND ST · W 1793RD ST · W 1794TH ST · W 1795TH ST · W 1796TH ST · W 1797TH ST · W 1798TH ST · W 1799TH ST · W 1800TH ST · W 1801ST ST · W 1802ND ST · W 1803RD ST · W 1804TH ST · W 1805TH ST · W 1806TH ST · W 1807TH ST · W 1808TH ST · W 1809TH ST · W 1810TH ST · W 1811TH ST · W 1812TH ST · W 1813TH ST · W 1814TH ST · W 1815TH ST · W 1816TH ST · W 1817TH ST · W 1818TH ST · W 1819TH ST · W 1820TH ST · W 1821ST ST · W 1822ND ST · W 1823RD ST · W 1824TH ST · W 1825TH ST · W 1826TH ST · W 1827TH ST · W 1828TH ST · W 1829TH ST · W 1830TH ST · W 1831ST ST · W 1832ND ST · W 1833RD ST · W 1834TH ST · W 1835TH ST · W 1836TH ST · W 1837TH ST · W 1838TH ST · W 1839TH ST · W 1840TH ST · W 1841ST ST · W 1842ND ST · W 1843RD ST · W 1844TH ST · W 1845TH ST · W 1846TH ST · W 1847TH ST · W 1848TH ST · W 1849TH ST · W 1850TH ST · W 1851ST ST · W 1852ND ST · W 1853RD ST · W 1854TH ST · W 1855TH ST · W 1856TH ST · W 1857TH

S-1534

S-1482

S-1589

D152

S-1536

Maintenance Map
Periodics

Unincorporated County Area
CSMD South
County Sanitation District

S-1535

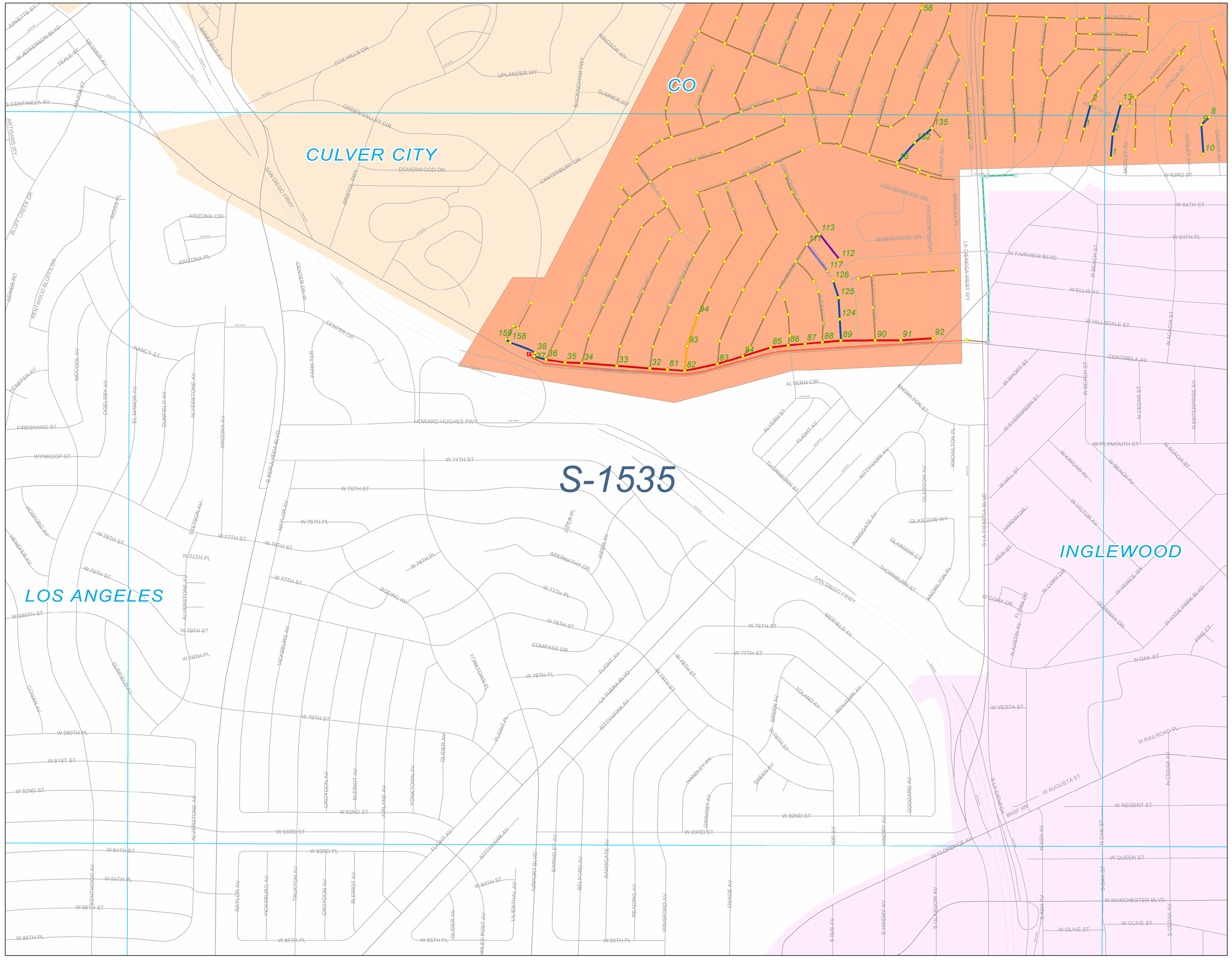

0 250 500 750 1,000
Feet

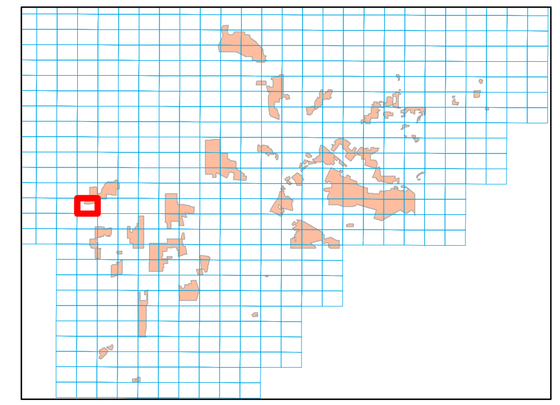

Legend

Periodics
- 30 DAYS
- 60 DAYS
- 90 DAYS
- 120 DAYS
- 150 DAYS
- 180 DAYS
- 12 MONTHS
- 15 MONTHS
- 18 MONTHS

SMD Manholes
- Standard
- DROP
- Shallow
- Trap
- Siphon
- SMD Pump Stations
- SMD Trunk MH

SMD Sewers
- Gravity Sewers
- Force Mains
- Siphons
- SMD Trunks

SSMP
- Malibu Mesa Zone of the CSMD
- Malibu Zone of the CSMD
- Trancas Zone of the CSMD
- Uninc. County Area Aneta Zone of the CSMD/City Hyperian
- Uninc. County Area CSMD North/County Sanitation District
- Uninc. County Area CSMD South/County Sanitation District
- Uninc. County Area CSMD-NW/County Sanitation District
- Uninc. County Area CSMD/Las Virgenes Tapia
- Uninc. County Area Lake Hughe Zone of the CSMD

City
- 1
- 2
- 3
- 4
- 5
- 6
- 9

As of March 2015 v1

Maintenance Map
Periodics

Unincorporated County Area
CSMD South
County Sanitation District
S-1534

PUBLIC WORKS

N

0 250 500 750 1,000
Feet

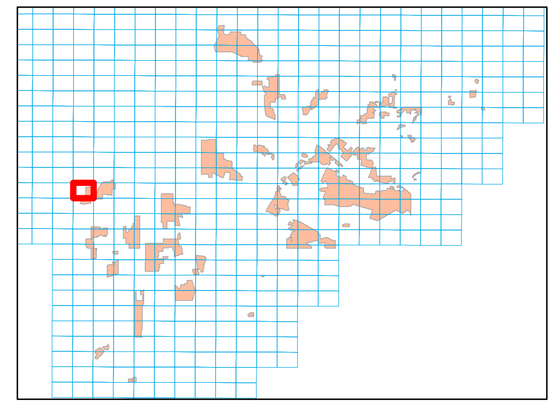

S-1481

S-1588

D153

S-1535

CULVER CITY

LOS ANGELES

CO

S-1534

Legend

Periodics
- 30 DAYS
- 60 DAYS
- 90 DAYS
- 120 DAYS
- 150 DAYS
- 180 DAYS
- 12 MONTHS
- 15 MONTHS
- 18 MONTHS

SMD Manholes
- Standard
- DROP
- Shallow
- Trap
- Siphon
- SMD Pump Stations
- SMD Trunk MH

SMD Sewers
- Gravity Sewers
- Force Mains
- Siphons
- SMD Trunks

SSMP
- Malibu Mesa Zone of the CSMD
- Malibu Zone of the CSMD
- Trancas Zone of the CSMD
- Uninc. County Area Aneta Zone of the CSMD/City Hyperian
- Uninc. County Area CSMD North/County Sanitation District
- Uninc. County Area CSMD South/County Sanitation District
- Uninc. County Area CSMD-NW/County Sanitation District
- Uninc. County Area CSMD/Las Virgenes Tapia
- Uninc. County Area Lake Hughe Zone of the CSMD

City
- 1
- 2
- 3
- 4
- 5
- 6
- 9

As of March 2015 v1

E-2347

E-2305

E-2391

D154

E-2349

Maintenance Map Periodics

Unincorporated County Area
CSMD South
County Sanitation District
E-2348

PUBLIC WORKS

N

0 250 500 750 1,000
Feet

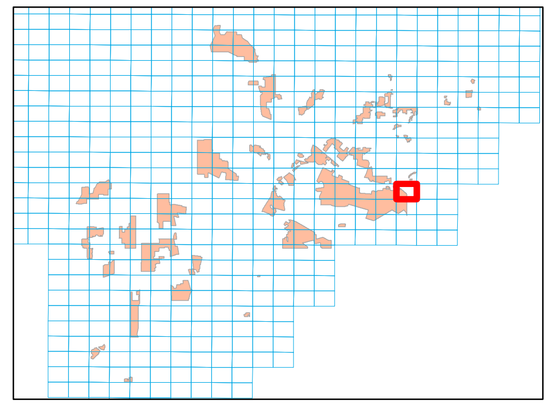

Legend

Periodics
- 30 DAYS
- 60 DAYS
- 90 DAYS
- 120 DAYS
- 150 DAYS
- 180 DAYS
- 12 MONTHS
- 15 MONTHS
- 18 MONTHS

SMD Manholes
- Standard
- DROP
- Shallow
- Trap
- Siphon
- SMD Pump Stations
- SMD Trunk MH

SMD Sewers
- Gravity Sewers
- Force Mains
- Siphons
- SMD Trunks
- SMD Operations Maps

SSMP
- Malibu Mesa Zone of the CSMD
- Malibu Zone of the CSMD
- Trancas Zone of the CSMD
- Uninc. County Area Aneta Zone of the CSMD/City Hyperian
- Uninc. County Area CSMD North/County Sanitation District
- Uninc. County Area CSMD South/County Sanitation District
- Uninc. County Area CSMD-NW/County Sanitation District
- Uninc. County Area CSMD/Las Virgenes Tapia
- Uninc. County Area Lake Hughe Zone of the CSMD

City
- 1
- 2
- 3
- 4
- 5
- 6
- 9

As of March 2015 v1

E-2388

E-2346

E-2432

D155

E-2390

CO

POMONA

WALNUT

INDUSTRY

DIAMOND BAR

E-2389

320

319

Maintenance Map Periodics

Unincorporated County Area
CSMD South
County Sanitation District
E-2389

PUBLIC WORKS

N

0 250 500 750 1,000
Feet

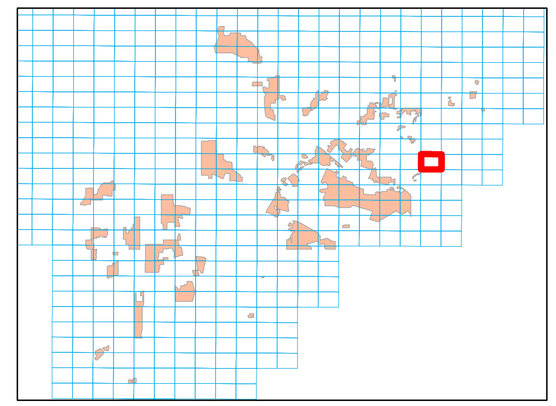

Legend

Periodics
- 30 DAYS
- 60 DAYS
- 90 DAYS
- 120 DAYS
- 150 DAYS
- 180 DAYS
- 12 MONTHS
- 15 MONTHS
- 18 MONTHS

SMD Manholes
- Standard
- DROP
- Shallow
- Trap
- Siphon
- SMD Pump Stations
- SMD Trunk MH

SMD Sewers
- Gravity Sewers
- Force Mains
- Siphons
- SMD Trunks

SSMP
- Malibu Mesa Zone of the CSMD
- Malibu Zone of the CSMD
- Trancas Zone of the CSMD
- Uninc. County Area Aneta Zone of the CSMD/City Hyperian
- Uninc. County Area CSMD North/County Sanitation District
- Uninc. County Area CSMD South/County Sanitation District
- Uninc. County Area CSMD-NW/County Sanitation District
- Uninc. County Area CSMD/Las Virgenes Tapia
- Uninc. County Area Lake Hughe Zone of the CSMD

City
- 1
- 2
- 3
- 4
- 5
- 6
- 9

As of March 2015 v1

E-2385

E-2343

E-2429

E-2387

D156

Maintenance Map Periodics

Unincorporated County Area
CSMD South
County Sanitation District
E-2386

PUBLIC WORKS

N

0 250 500 750 1,000
Feet

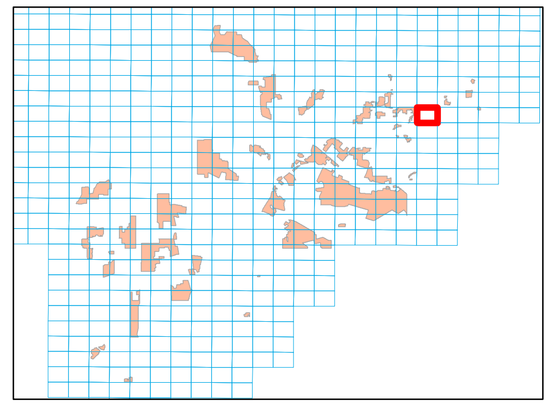

SAN DIMAS

E-2386

CO

205

206

Legend

Periodics
- 30 DAYS
- 60 DAYS
- 90 DAYS
- 120 DAYS
- 150 DAYS
- 180 DAYS
- 12 MONTHS
- 15 MONTHS
- 18 MONTHS

SMD Manholes
- Standard
- DROP
- Shallow
- Trap
- Siphon
- SMD Pump Stations
- SMD Trunk MH

SMD Sewers
- Gravity Sewers
- Force Mains
- Siphons
- SMD Trunks

SSMP
- Malibu Mesa Zone of the CSMD
- Malibu Zone of the CSMD
- Trancas Zone of the CSMD
- Uninc. County Area Aneta Zone of the CSMD/City Hyperian
- Uninc. County Area CSMD North/County Sanitation District
- Uninc. County Area CSMD South/County Sanitation District
- Uninc. County Area CSMD-NW/County Sanitation District
- Uninc. County Area CSMD/Las Virgenes Tapia
- Uninc. County Area Lake Hughe Zone of the CSMD

City
- 1
- 2
- 3
- 4
- 5
- 6
- 9

As of March 2015 v1

Maintenance Map Periodics

Unincorporated County Area
CSMD South
County Sanitation District
E-2348

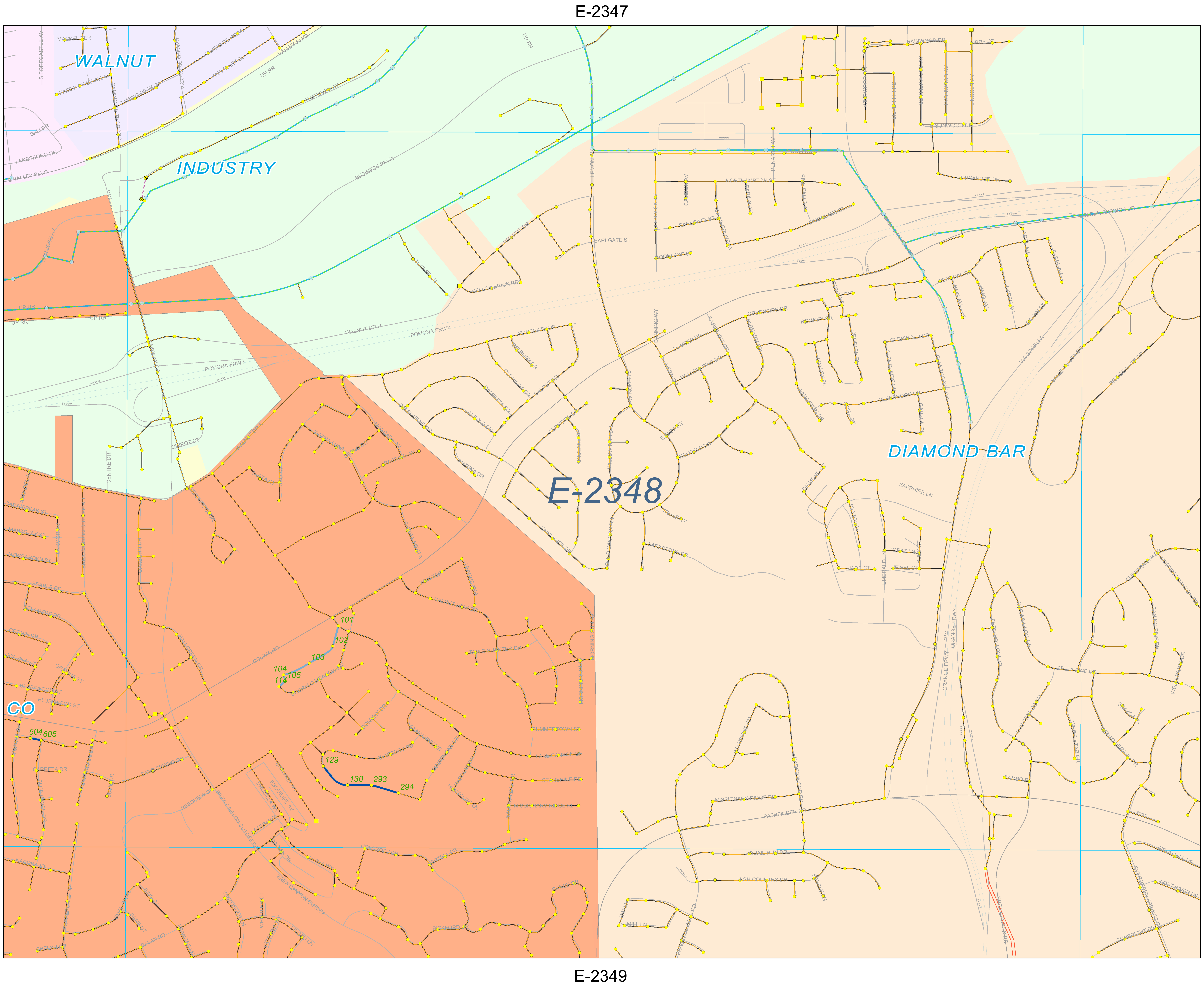

Legend

Periodics
- 30 DAYS
- 60 DAYS
- 90 DAYS
- 120 DAYS
- 150 DAYS
- 180 DAYS
- 12 MONTHS
- 15 MONTHS
- 18 MONTHS

SMD Manholes
- Standard
- DROP
- Shallow
- Trap
- Siphon
- SMD Pump Stations
- SMD Trunk MH

SMD Sewers
- Gravity Sewers
- Force Mains
- Siphons
- SMD Trunks

SSMP
- Malibu Mesa Zone of the CSMD
- Malibu Zone of the CSMD
- Trancas Zone of the CSMD
- Uninc. County Area Aneta Zone of the CSMD/City Hyperian
- Uninc. County Area CSMD North/County Sanitation District
- Uninc. County Area CSMD South/County Sanitation District
- Uninc. County Area CSMD-NW/County Sanitation District
- Uninc. County Area CSMD/Las Virgenes Tapia
- Uninc. County Area Lake Hughe Zone of the CSMD

City
- 1
- 2
- 3
- 4
- 5
- 6
- 9

As of March 2015 v1

Maintenance Map
Periodics

Unincorporated County Area
CSMD South
County Sanitation District
E-2347

0 250 500 750 1,000
Feet

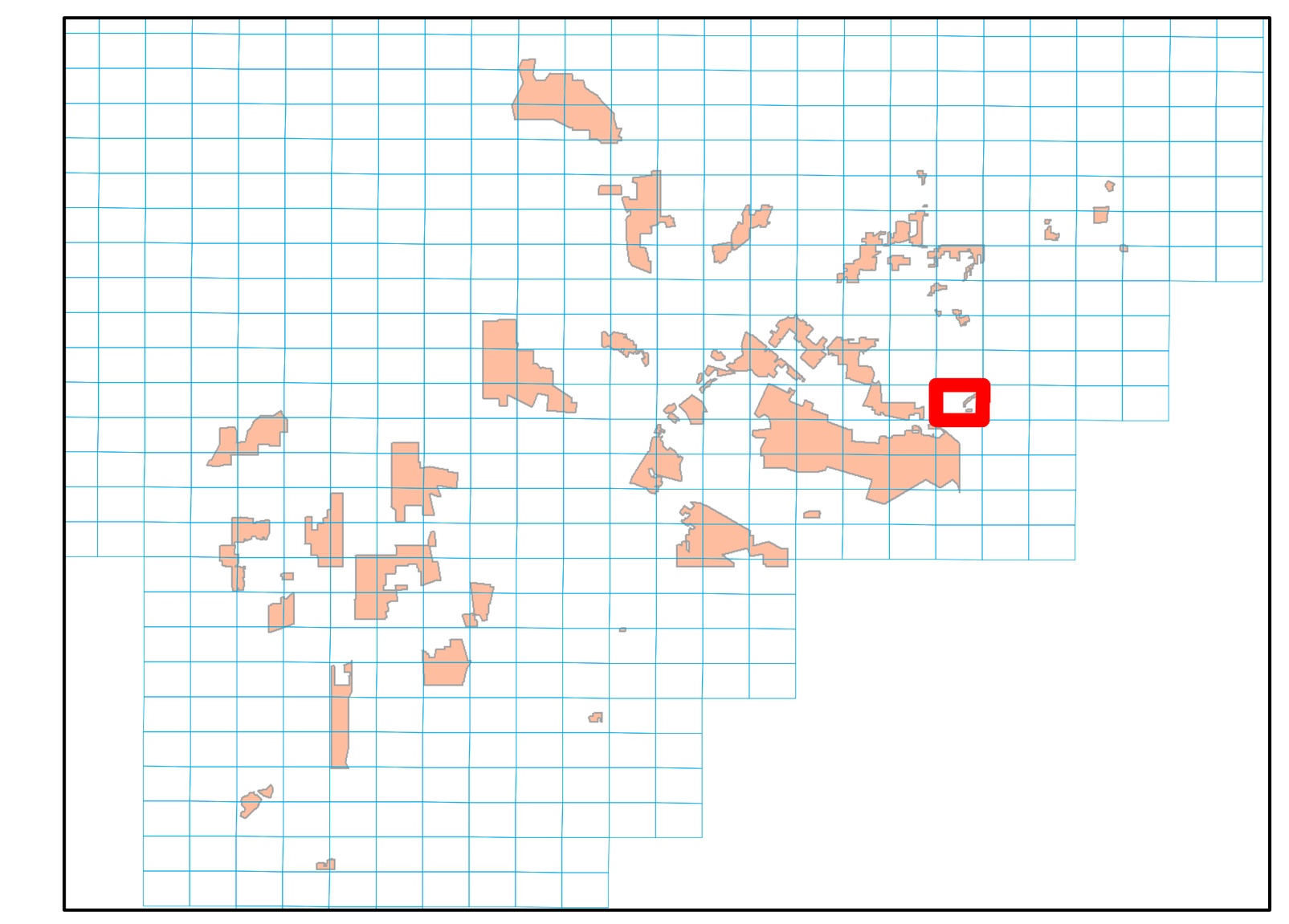

E-2346

E-2304

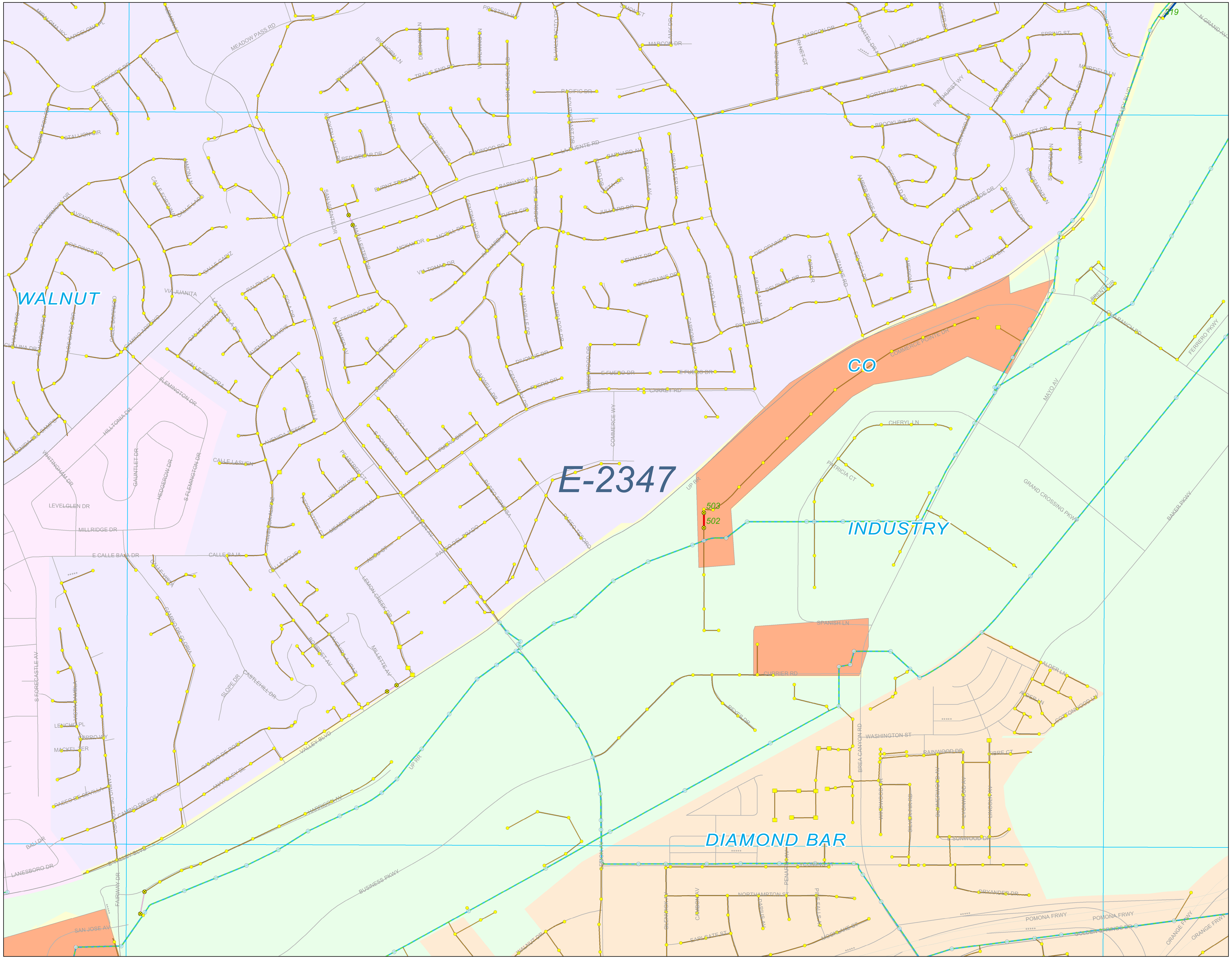

E-2390

E-2348

Legend

Periodics
- 30 DAYS
- 60 DAYS
- 90 DAYS
- 120 DAYS
- 150 DAYS
- 180 DAYS
- 12 MONTHS
- 15 MONTHS
- 18 MONTHS

SMD Manholes
- Standard
- DROP
- Shallow
- Trap
- Siphon
- SMD Pump Stations
- SMD Trunk MH

SMD Sewers
- Gravity Sewers
- Force Mains
- Siphons
- SMD Trunks

SSMP
- Malibu Mesa Zone of the CSMD
- Malibu Zone of the CSMD
- Trancas Zone of the CSMD
- Uninc. County Area Aneta Zone of the CSMD/City Hyperian
- Uninc. County Area CSMD North/County Sanitation District
- Uninc. County Area CSMD South/County Sanitation District
- Uninc. County Area CSMD-NW/County Sanitation District
- Uninc. County Area CSMD/Las Virgenes Tapia
- Uninc. County Area Lake Hughe Zone of the CSMD

City
- 1
- 2
- 3
- 4
- 5
- 6
- 9

As of March 2015 v1

D158

Maintenance Map
Periodics
City of Temple City

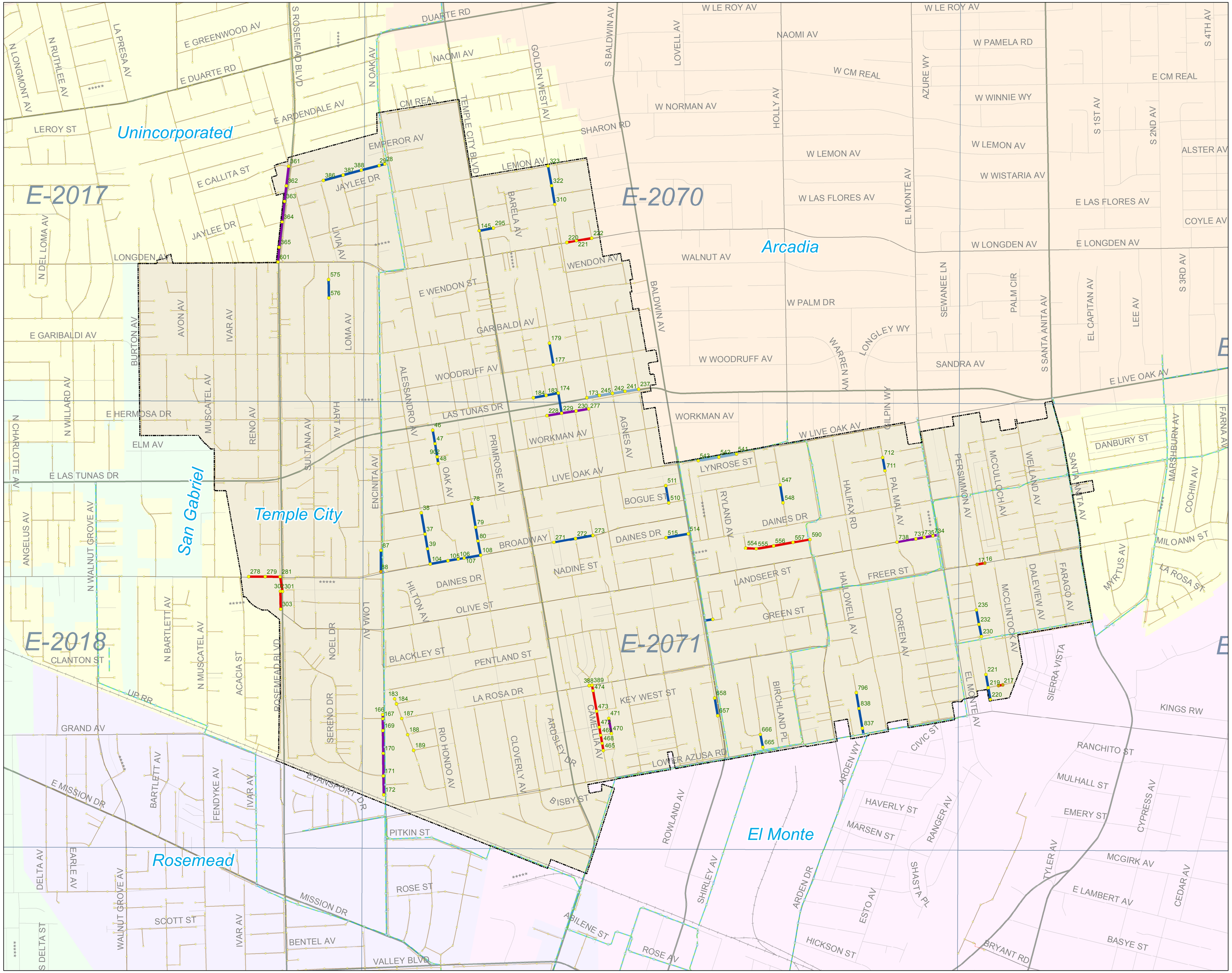

Legend

Periodics
- 30 DAYS
- 60 DAYS
- 90 DAYS
- 120 DAYS

SMD Manholes
- Standard
- DROP
- Shallow
- Trap
- Siphon
- Pump Station
- SMD Trunk MH

SMD Sewers
- Gravity Sewers
- Force Mains
- Siphons
- SMD Trunks
- SMD Operations Maps

City
- 1
- 2
- 3
- 4
- 5
- 6
- 9

As of: December 2017 v1

D159

Maintenance Map
Periodics

CSMD - Trancas Zone

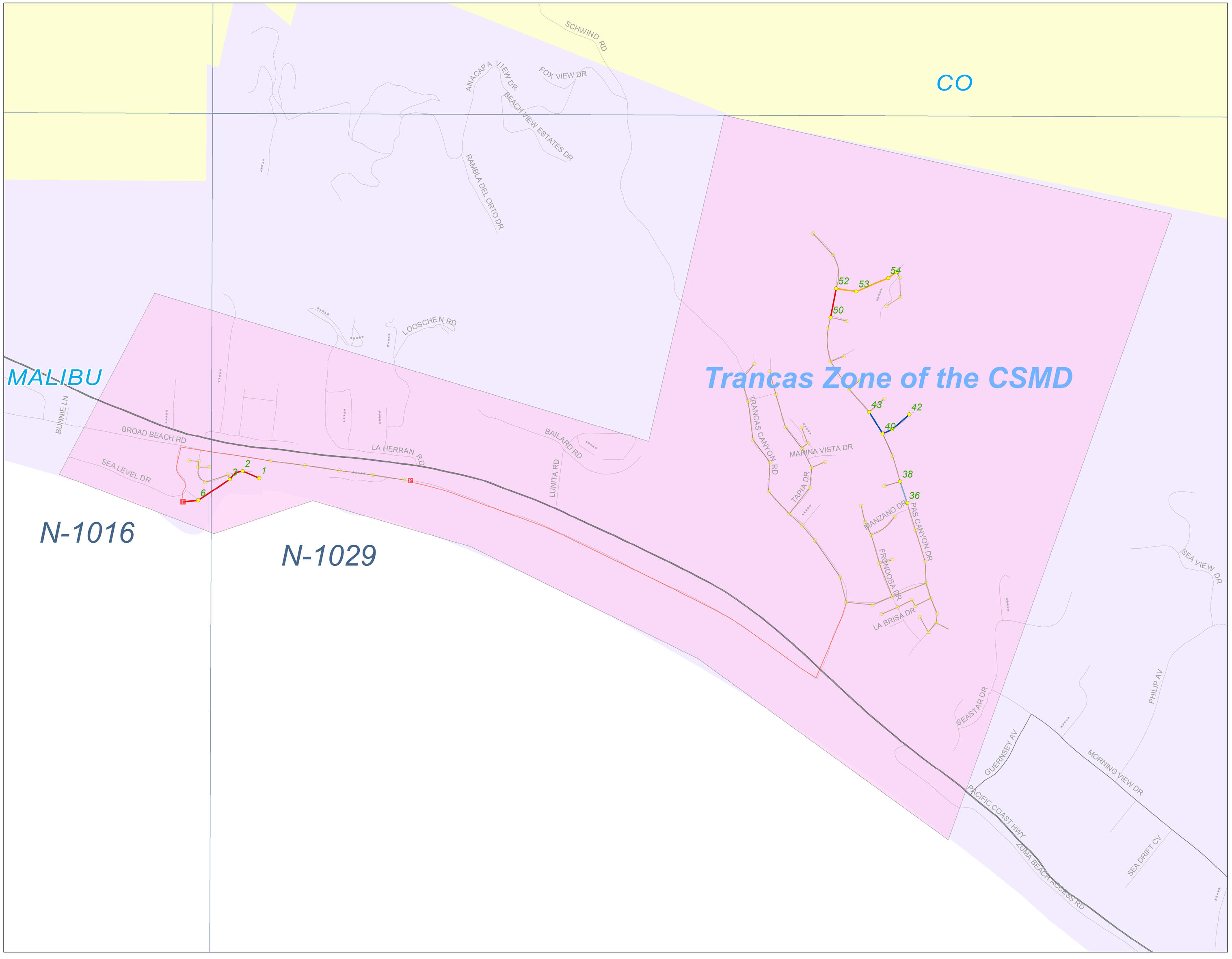

Legend

Periodics
- 30 DAYS
- 60 DAYS
- 90 DAYS
- 180 DAYS

SMD Manholes
- Standard
- DROP
- Shallow
- Trap
- Siphon
- SMD Pump Stations
- SMD Trunk MH

SMD Sewers
- Gravity Sewers
- Force Mains
- Siphons
- SMD Trunks
- SMD Operations Maps

SSMP
- Malibu Mesa Zone of the CSMD
- Malibu Zone of the CSMD
- Trancas Zone of the CSMD
- Uninc. County Area Aneta Zone of the CSMD/City Hyperian
- Uninc. County Area CSMD North/County Sanitation District
- Uninc. County Area CSMD South/County Sanitation District
- Uninc. County Area CSMD-NW/County Sanitation District
- Uninc. County Area CSMD/Las Virgenes Tapia
- Uninc. County Area Lake Hughe Zone of the CSMD

City
- 1
- 2
- 3
- 4
- 5
- 6
- 9

D160

As of December, 2017 v1

Maintenance Map
Periodics
City of Walnut

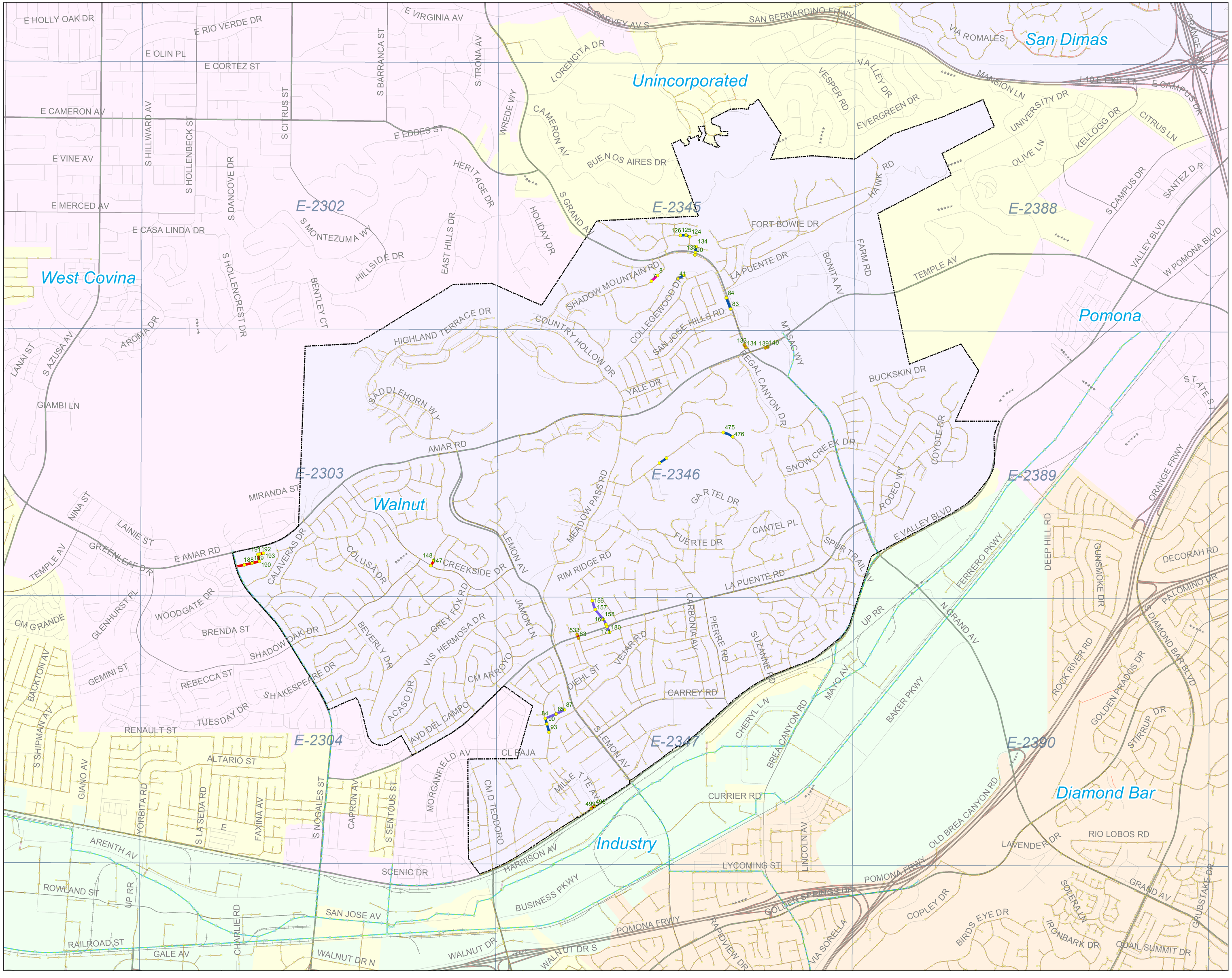

Legend

Periodics

- 60 DAYS
- 90 DAYS
- 150 DAYS
- 12 MONTHS

SMD Manholes

- Standard
- DROP
- Shallow
- Trap
- Siphon
- Pump Station
- SMD Trunk MH

SMD Sewers

- Gravity Sewers
- Force Mains
- Siphons
- SMD Trunks
- SMD Operations Maps

City

- 1
- 2
- 3
- 4
- 5
- 6
- 9

As of: December 2017 v1

D161

Maintenance Map
Periodics
City of West Hollywood

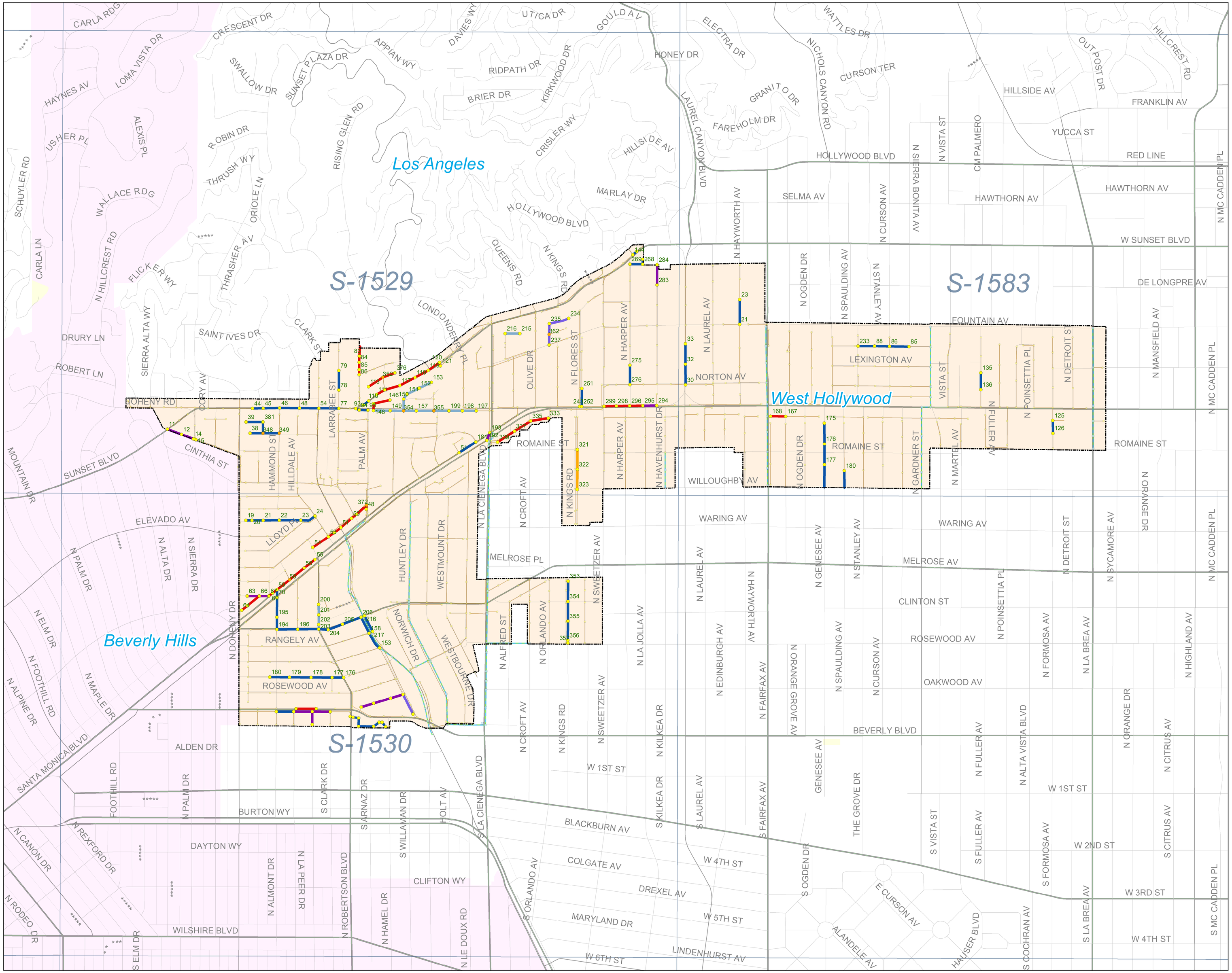

0 0.1 0.2 0.3 0.4
Miles

Legend

Periodics
- 30 DAYS
- 60 DAYS
- 90 DAYS
- 120 DAYS
- 150 DAYS
- 180 DAYS

SMD Manholes
- Standard
- DROP
- Shallow
- Trap
- Siphon
- Pump Station
- SMD Trunk MH

SMD Sewers
- Gravity Sewers
- Force Mains
- Siphons
- SMD Trunks
- SMD Operations Maps

City
- 1
- 2
- 3
- 4
- 5
- 6
- 9

As of: December 2017 v1

D162

Maintenance Map
Periodics
City of Westlake Village

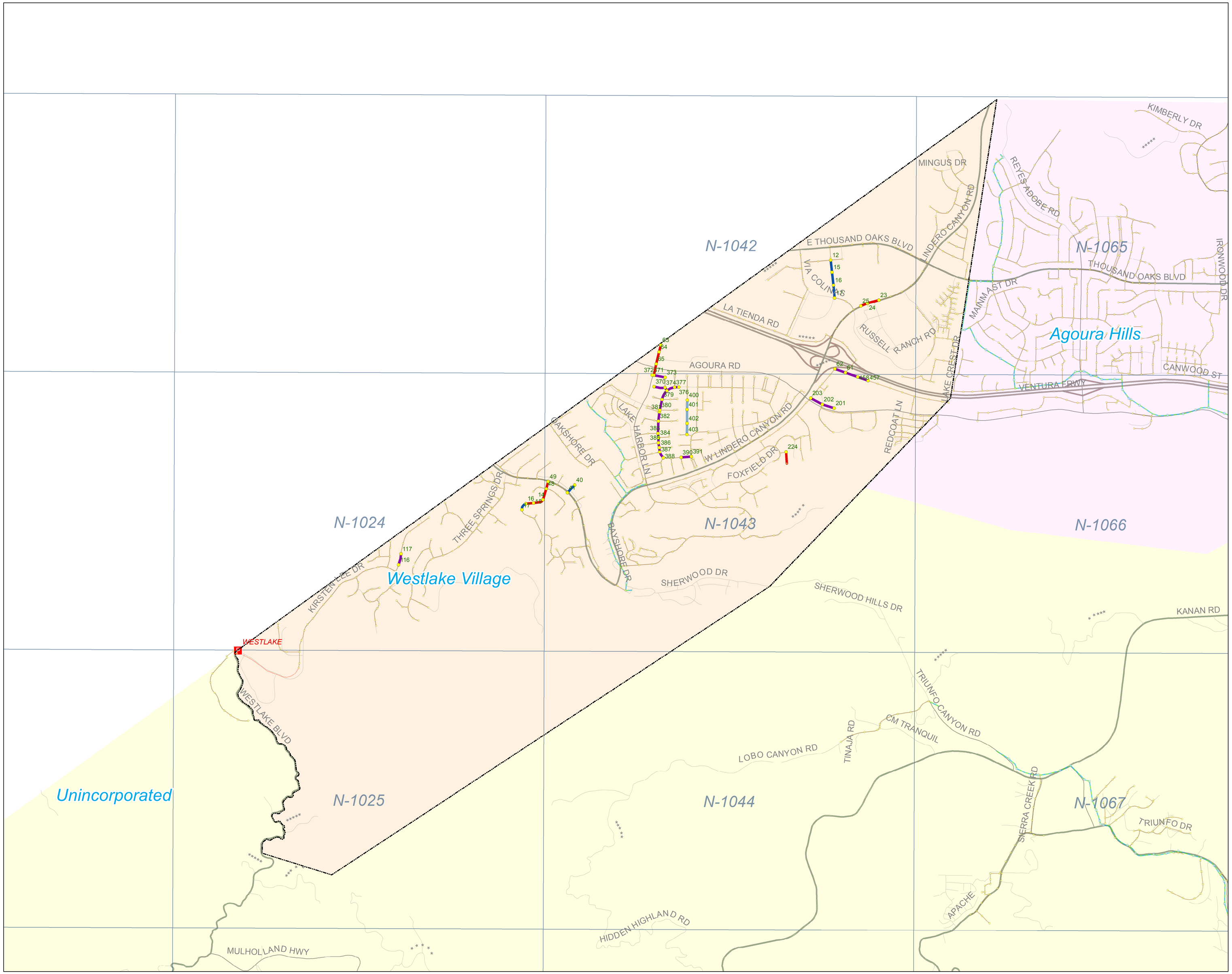

0 0.2 0.4 0.6 0.8
Miles

Legend

Periodics
- 30 DAYS
- 60 DAYS
- 90 DAYS
- 120 DAYS

SMD Manholes
- Standard
- DROP
- Shallow
- Trap
- Siphon
- Pump Station
- SMD Trunk MH

SMD Sewers
- Gravity Sewers
- Force Mains
- Siphons
- SMD Trunks
- SMD Operations Maps

City
- 1
- 2
- 3
- 4
- 5
- 6
- 9

As of: December 2017 v1

D163

ENCLOSURE E

CCTV Inspection Report and
ACO Projects

SEWER CONDITION ASSESSMENT
ACO PROJECTS BY CITIES

	CITY	Length of Sewer Lines Rehabilitated (feet)
		2015
1	Agoura Hills	
2	Artesia	
3	Baldwin Park	
4	Bell Gardens	
5	Bellflower	392
6	Bradbury	2,637
7	Calabasas	
8	Carson	6,173
9	Commerce	7,188
10	Cudahy	2,479
11	Diamond Bar	3,063
12	Duarte	
13	Glendora	
14	Hawaiian Gardens	
15	Hidden Hills	
16	Industry	
17	La Cañada Flintridge	
18	La Habra Heights	
19	La Mirada	
20	Lakewood	
21	Lawndale	
22	Lomita	
23	Malibu	
24	Palos Verdes Estates	
25	Paramount	
26	Pico Rivera	
27	Rancho Palos Verdes	7,700
28	Rolling Hills	
29	Rolling Hills Estates	
30	Rosemead	
31	San Dimas	
32	Santa Clarita	
33	Santa Fe Springs	1,876
34	South El Monte	
35	Temple City	
36	Walnut	
37	Westlake Village	
38	Irwindale	
39	West Hollywood	
40	County Unincorporated Areas	
41	Marina del Rey	

SEWER CONDITION ASSESSMENT
ACO PROJECTS BY CITIES

	CITY	Length of Sewer Lines Rehabilitated (feet)
		2016
1	Agoura Hills	
2	Artesia	
3	Baldwin Park	
4	Bell Gardens	
5	Bellflower	
6	Bradbury	
7	Calabasas	
8	Carson	
9	Commerce	
10	Cudahy	
11	Diamond Bar	
12	Duarte	
13	Glendora	
14	Hawaiian Gardens	
15	Hidden Hills	
16	Industry	
17	La Cañada Flintridge	
18	La Habra Heights	
19	La Mirada	
20	Lakewood	
21	Lawndale	
22	Lomita	175
23	Malibu	
24	Palos Verdes Estates	
25	Paramount	
26	Pico Rivera	
27	Rancho Palos Verdes	
28	Rolling Hills	
29	Rolling Hills Estates	
30	Rosemead	
31	San Dimas	
32	Santa Clarita	
33	Santa Fe Springs	340
34	South El Monte	
35	Temple City	
36	Walnut	
37	Westlake Village	
38	Irwindale	
39	West Hollywood	
40	County Unincorporated Areas	15,472
41	Marina del Rey	

SEWER CONDITION ASSESSMENT
ACO PROJECTS BY CITIES

	CITY	Length of Sewer Lines Rehabilitated (feet)
		2017
1	Agoura Hills	
2	Artesia	
3	Baldwin Park	
4	Bell Gardens	
5	Bellflower	
6	Bradbury	
7	Calabasas	
8	Carson	
9	Commerce	
10	Cudahy	
11	Diamond Bar	
12	Duarte	
13	Glendora	
14	Hawaiian Gardens	
15	Hidden Hills	
16	Industry	
17	La Cañada Flintridge	
18	La Habra Heights	
19	La Mirada	
20	Lakewood	
21	Lawndale	
22	Lomita	0.91 Miles
23	Malibu	
24	Palos Verdes Estates	
25	Paramount	
26	Pico Rivera	
27	Rancho Palos Verdes	
28	Rolling Hills	
29	Rolling Hills Estates	
30	Rosemead	
31	San Dimas	
32	Santa Clarita	
33	Santa Fe Springs	
34	South El Monte	
35	Temple City	
36	Walnut	
37	Westlake Village	
38	Irwindale	
39	West Hollywood	
40	County Unincorporated Areas	3.3 Miles
41	Marina del Rey	

SEWER CONDITION ASSESSMENT
CCTV INSPECTION REPORTS BY CITY

	City	Miles Scheduled and Completed 2015			
		Scheduled	Completed	% Significant Defects (Rated 5)	Miles Significantly Defective
1	Agoura Hills				
2	Artesia				
3	Baldwin Park	31.3	31.3	1.8	0.6
4	Bell Gardens				
5	Bellflower				
6	Bradbury				
7	Calabasas				
8	Carson				
9	Commerce				
10	Cudahy				
11	Diamond Bar	72.4	72.4	2.4	1.7
12	Duarte				
13	Glendora				
14	Hawaiian Gardens				
15	Hidden Hills				
16	Industry				
17	La Cañada Flintridge				
18	La Habra Heights				
19	La Mirada				
20	Lakewood	38.7	38.7	1.0	0.4
21	Lawndale				
22	Lomita				
23	Malibu				
24	Palos Verdes Estates				
25	Paramount				
26	Pico Rivera				
27	Rancho Palos Verdes				
28	Rolling Hills				
29	Rolling Hills Estates				
30	Rosemead				
31	San Dimas				
32	Santa Clarita	123.4	123.4	0.5	0.6
33	Santa Fe Springs				
34	South El Monte				
35	Temple City				
36	Walnut				
37	Westlake Village				
38	Irwindale				
39	West Hollywood				
40	County Unincorporated Areas	68.3	68.3	1.2	0.8
	TOTAL	334.1	334.1	6.9	4.1

SEWER CONDITION ASSESSMENT
CCTV INSPECTION REPORTS BY CITY

	City	Miles Scheduled and Completed 2016			
		Scheduled	Completed	% Significant Defects (Rated 5)	Miles Significantly Defective
1	Agoura Hills				
2	Artesia				
3	Baldwin Park		16.8	0.032	0.5376
4	Bell Gardens				
5	Bellflower				
6	Bradbury				
7	Calabasas				
8	Carson				
9	Commerce				
10	Cudahy				
11	Diamond Bar		38.9	0.035	1.3615
12	Duarte				
13	Glendora				
14	Hawaiian Gardens				
15	Hidden Hills				
16	Industry				
17	La Cañada Flintridge				
18	La Habra Heights				
19	La Mirada				
20	Lakewood		16.5	0.016	0.264
21	Lawndale				
22	Lomita				
23	Malibu				
24	Palos Verdes Estates				
25	Paramount				
26	Pico Rivera				
27	Rancho Palos Verdes				
28	Rolling Hills				
29	Rolling Hills Estates				
30	Rosemead				
31	San Dimas				
32	Santa Clarita		52.9	0.008	0.4232
33	Santa Fe Springs				
34	South El Monte				
35	Temple City				
36	Walnut				
37	Westlake Village				
38	Irwindale				
39	West Hollywood				
40	County Unincorporated Areas		36.8	0.037	1.3616
	TOTAL		161.9	0.128	3.9479

SEWER CONDITION ASSESSMENT
CCTV INSPECTION REPORTS BY CITY

	City	Miles Scheduled and Completed 2017			
		Scheduled	Completed	% Significant Defects (Rated 5)	Miles Significantly Defective
1	Agoura Hills				
2	Artesia				
3	Baldwin Park				
4	Bell Gardens				
5	Bellflower				
6	Bradbury				
7	Calabasas				
8	Carson				
9	Commerce				
10	Cudahy				
11	Diamond Bar				
12	Duarte				
13	Glendora				
14	Hawaiian Gardens				
15	Hidden Hills				
16	Industry				
17	La Cañada Flintridge				
18	La Habra Heights				
19	La Mirada				
20	Lakewood				
21	Lawndale				
22	Lomita				
23	Malibu				
24	Palos Verdes Estates				
25	Paramount				
26	Pico Rivera				
27	Rancho Palos Verdes				
28	Rolling Hills				
29	Rolling Hills Estates				
30	Rosemead				
31	San Dimas				
32	Santa Clarita				
33	Santa Fe Springs				
34	South El Monte				
35	Temple City				
36	Walnut				
37	Westlake Village				
38	Irwindale				
39	West Hollywood				
40	County Unincorporated Areas				
	TOTAL				

ENCLOSURE F

SSO Report

Sanitary Sewer Overflow Report

Breakdown by City and Month

2015

CITY	Miles of Sewer	JAN	FEB	MAR	APR	MAY	JUN	JUL	AUG	SEP	OCT	NOV	DEC	(All SSOs) TOTAL	*SMD SSO Total	SSO/ 100 mi
Agoura Hills	54.02	0	0	0	2	0	0	0	0	0	0	0	0	2	2	3.70
Artesia	31.41	0	0	0	0	0	0	0	0	0	0	0	1	1	1	3.18
Baldwin Park	104.11	0	0	0	0	0	1	0	0	0	1	1	0	3	2	1.92
Bell Gardens	39.77	0	0	0	0	0	0	0	0	0	0	1	0	1	1	2.51
Bellflower	99.46	0	0	0	0	0	0	0	0	0	0	0	0	0	0	0.00
Bradbury	2.21	0	0	0	0	0	0	0	0	0	0	0	0	0	0	0.00
Calabasas	73.36	0	0	0	0	0	1	0	0	0	0	1	0	2	2	2.73
Carson	181.3	0	0	0	0	0	0	0	0	0	0	0	0	0	0	0.00
Commerce	49.69	0	0	0	0	0	0	0	0	0	0	0	0	0	0	0.00
Cudahy	14.16	0	0	0	0	0	0	0	0	0	0	0	0	0	0	0.00
Diamond Bar	157.97	1	1	1	1	1	0	1	0	0	2	0	0	8	8	5.06
Duarte	44.69	0	0	0	0	0	0	0	0	0	0	0	0	0	0	0.00
Glendora	141.68	1	0	1	0	0	0	0	0	0	0	0	0	2	2	1.41
Hawaiian Gardens	15.83	0	0	0	0	0	0	0	0	0	0	0	1	1	1	6.32
Hidden Hills	15.28	0	0	0	0	0	0	0	0	0	0	0	0	0	0	0.00
Industry	48.1	0	0	0	0	0	1	0	0	0	0	1	1	3	0	0.00
Irwindale	13.26	0	0	1	0	0	0	0	0	0	0	0	0	1	0	0.00
La Cañada Flintridge	52.38	0	0	1	0	0	0	0	0	2	0	0	0	3	2	3.82
La Habra Heights	2.29	0	0	0	0	0	0	0	0	0	0	0	0	0	0	0.00
La Mirada	120.16	0	0	0	0	0	0	0	2	0	0	0	0	2	2	1.66
Lakewood	166.45	0	0	0	0	0	0	0	0	0	0	0	0	0	0	0.00
Lawndale	33.51	0	0	0	0	0	0	0	0	0	0	0	1	1	0	0.00
Lomita	35.68	0	0	0	0	0	0	1	1	0	0	0	0	2	1	2.80
Palos Verdes Estates	77.21	0	0	1	0	0	1	0	0	0	1	1	0	4	4	5.18
Paramount	61.8	0	0	0	0	0	0	0	0	0	0	1	0	1	1	1.62
Rancho Palos Verdes	141.32	1	2	0	1	2	1	0	1	0	0	0	2	10	10	7.08
Rolling Hills	0.55	0	0	0	0	0	0	0	0	0	0	0	0	0	0	0.00
Rolling Hills Estates	33.84	1	0	0	0	0	0	0	1	0	0	0	0	2	1	2.96
Rosemead	78.81	0	0	0	0	1	0	0	0	0	0	0	1	2	2	2.54
San Dimas	102.02	0	1	0	0	0	0	0	0	1	0	0	0	2	1	0.98
Santa Clarita	447.73	0	1	1	0	1	1	0	0	2	2	1	1	10	8	1.79
Santa Fe Springs	84.36	0	0	1	0	0	0	0	0	0	0	0	0	1	1	1.19

Sanitary Sewer Overflow Report

Breakdown by City and Month

2015

CITY	Miles of Sewer	JAN	FEB	MAR	APR	MAY	JUN	JUL	AUG	SEP	OCT	NOV	DEC	(All SSOs) TOTAL	*SMD SSO Total	SSO/ 100 mi
South El Monte	36.86	0	0	0	0	0	0	0	0	0	0	0	0	0	0	0.00
Temple City	77.28	1	0	0	0	0	0	0	0	0	0	0	0	1	1	1.29
Walnut	96.57	1	0	0	0	0	0	0	0	0	0	0	0	1	0	0.00
West Hollywood	39.39	1	1	1	0	0	0	0	0	1	0	2	0	6	4	10.15
Westlake Village	33.68	0	0	0	0	0	0	0	0	0	0	0	0	0	0	0.00
Unincorp./LV Tapia	36.24	0	0	0	0	0	0	1	0	0	0	0	0	1	0	0.00
Unincorp. So./CSD	1,422.22	4	5	0	2	3	6	0	1	2	3	0	0	26	21	1.48
Unincorp. NW./CSD	147.09	0	1	1	0	0	0	0	0	0	0	0	0	2	1	0.68
Unincorp. N./CSD	42.31	0	0	1	1	0	0	0	0	0	0	0	0	2	1	2.36
Lake Hughes	4.81	0	0	0	0	0	0	0	0	0	0	0	0	0	0	0.00
Marina/Aneta	12.05	0	1	0	0	1	0	0	0	0	0	0	0	2	2	16.60
Trancas Zone	4.02	0	1	0	0	1	0	0	0	0	0	1	0	3	3	74.63
Malibu Mesa Zone	4.76	0	0	0	0	0	0	0	0	0	0	0	0	0	0	0.00
Malibu Zone	0.39	0	0	0	0	0	0	0	0	0	0	0	0	0	0	0.00
TOTAL	**4,482.08**	**11**	**14**	**10**	**7**	**10**	**12**	**3**	**6**	**8**	**9**	**10**	**8**	**108**	**85**	**1.90**

Note: * Excludes private lateral SSOs

Last updated 2/4/2016

Sanitary Sewer Overflow Report

Breakdown by City and Month

2016

CITY	Miles of Sewer	JAN	FEB	MAR	APR	MAY	JUN	JUL	AUG	SEP	OCT	NOV	DEC	(All SSOs) TOTAL	*SMD SSO Total	SSO/ 100 mi
Agoura Hills	54.02	1	0	0	0	0	0	0	0	0	0	1	0	2	2	3.70
Artesia	31.41	0	0	0	1	0	0	0	0	0	0	0	0	1	1	3.18
Baldwin Park	104.11	0	0	0	0	0	0	0	0	0	1	1	0	2	1	0.96
Bell Gardens	39.77	0	0	0	0	0	0	0	0	0	0	0	0	0	0	0.00
Bellflower	99.46	0	0	0	0	0	0	0	1	0	0	0	0	1	1	1.01
Bradbury	2.03	0	0	0	0	0	0	0	0	0	0	0	0	0	0	0.00
Calabasas	73.36	0	1	0	0	1	0	0	0	0	2	0	1	5	4	5.45
Carson	180.6	1	0	0	0	0	0	0	0	0	0	0	0	1	0	0.00
Commerce	49.69	0	0	0	0	0	0	0	0	0	0	0	0	0	0	0.00
Cudahy	14.16	0	0	0	0	0	0	0	0	0	0	0	0	0	0	0.00
Diamond Bar	157.97	0	1	0	0	0	0	0	0	0	0	0	1	2	2	1.27
Duarte	44.69	0	0	0	0	0	0	0	0	0	0	0	0	0	0	0.00
Glendora	141.68	2	0	0	0	0	1	0	0	0	1	0	0	4	3	2.12
Hawaiian Gardens	15.83	0	0	0	1	0	0	0	0	1	0	0	0	2	2	12.63
Hidden Hills	15.28	0	0	0	0	0	0	0	0	0	0	0	0	0	0	0.00
Industry	48.1	0	0	0	0	0	0	0	0	0	0	0	0	0	0	0.00
Irwindale	13.26	0	0	0	0	0	0	0	0	0	0	0	0	0	0	0.00
La Cañada Flintridge	52.38	0	0	0	0	0	1	0	0	0	0	0	0	1	0	0.00
La Habra Heights	2.29	0	0	0	0	0	0	0	0	0	0	0	0	0	0	0.00
La Mirada	120.16	0	0	0	0	0	0	0	1	0	0	0	2	3	3	2.50
Lakewood	166.45	1	0	0	0	0	0	0	0	0	0	0	0	1	1	0.60
Lawndale	33.51	0	0	0	0	1	0	0	0	0	0	0	0	1	0	0.00
Lomita	35.68	1	0	0	1	0	0	1	0	0	0	0	0	3	3	8.41
Palos Verdes Estates	77.21	0	1	2	0	0	0	0	2	0	0	0	0	5	5	6.48
Paramount	61.9	0	0	0	0	0	0	0	0	0	0	0	0	0	0	0.00
Pico Rivera	109.86	0	0	0	0	0	0	0	0	0	0	0	0	0	0	0.00
Rancho Palos Verdes	141.32	1	1	3	0	0	0	1	0	1	2	0	2	11	9	6.37
Rolling Hills	0.55	0	0	0	0	0	0	0	0	0	0	0	0	0	0	0.00
Rolling Hills Estates	33.51	1	0	0	0	2	0	0	0	0	1	1	0	5	4	11.94
Rosemead	78.81	0	0	0	0	0	0	0	0	1	0	0	0	1	1	1.27
San Dimas	102.02	0	0	0	0	0	0	0	1	0	0	0	0	1	1	0.98
Santa Clarita	447.73	0	0	0	0	0	0	0	1	0	1	1	1	4	3	0.67

Sanitary Sewer Overflow Report

Breakdown by City and Month

2016

CITY	Miles of Sewer	JAN	FEB	MAR	APR	MAY	JUN	JUL	AUG	SEP	OCT	NOV	DEC	(All SSOs) TOTAL	*SMD SSO Total	SSO/ 100 mi
Santa Fe Springs	84.36	0	0	0	0	0	0	1	0	0	0	0	0	1	1	1.19
South El Monte	36.86	0	0	0	0	0	0	0	0	0	0	0	0	0	0	0.00
Temple City	77.28	0	0	0	0	1	0	0	0	0	0	0	0	1	1	1.29
Walnut	96.57	0	0	0	0	0	0	0	0	0	0	0	0	0	0	0.00
West Hollywood	39.39	0	2	0	0	0	1	0	0	1	0	0	1	5	4	10.15
Westlake Village	33.68	0	0	0	0	0	0	0	0	1	0	0	0	1	1	2.97
Unincorp./LV Tapia	32.04	0	0	0	0	0	0	0	0	0	0	0	0	0	0	0.00
Unincorp. So./CSD	1,396.22	0	2	2	6	2	2	1	1	2	1	4	2	25	25	1.79
Unincorp. NW./CSD	149.45	0	0	0	0	0	0	0	0	0	0	1	0	1	1	0.67
Unincorp. N./CSD	40.15	0	0	0	1	0	0	0	0	0	0	0	0	1	1	2.49
Lake Hughes	4.81	0	0	0	0	0	0	1	0	0	0	0	0	1	1	20.79
Marina/Aneta	12.05	0	0	1	0	0	0	0	0	0	0	0	0	1	1	8.30
Trancas Zone	4.02	1	0	0	0	0	0	0	0	0	0	0	0	1	1	24.88
Malibu Mesa Zone	3.65	0	0	0	0	0	0	0	0	0	0	0	0	0	0	0.00
Malibu Zone	0.4	0	0	0	0	0	0	0	0	0	0	0	0	0	0	0.00
TOTAL	**4,559.73**	**9**	**8**	**8**	**10**	**7**	**5**	**5**	**7**	**7**	**9**	**9**	**10**	**94**	**83**	**1.82**

Note: * Excludes private lateral SSOs

Last updated 1/18/2017

Sanitary Sewer Overflow Report

Breakdown by City and Month

2017

CITY	Miles of Sewer	JAN	FEB	MAR	APR	MAY	JUN	JUL	AUG	SEP	OCT	NOV	DEC	(All SSOs) TOTAL	*SMD SSO Total	SSO/ 100 mi
Agoura Hills	54.03	0	0	1	0	0	1	0	0	0	0	0	0	2	2	3.70
Artesia	31.41	0	0	0	0	0	0	0	0	0	0	0	0	0	0	0.00
Baldwin Park	104.11	0	0	0	1	0	0	0	0	0	1	0	0	2	1	0.96
Bell Gardens	39.78	0	0	0	0	0	0	0	0	0	0	0	0	0	0	0.00
Bellflower	99.46	0	0	0	0	1	0	0	0	1	0	1	0	3	2	2.01
Bradbury	2.41	0	0	0	0	0	0	0	0	0	0	0	0	0	0	0.00
Calabasas	74.91	0	0	0	0	0	0	0	0	0	0	0	1	1	1	1.33
Carson	181.73	0	0	0	0	0	0	0	0	0	0	0	0	0	0	0.00
Commerce	49.69	0	0	0	0	0	0	0	0	0	0	0	0	0	0	0.00
Cudahy	14.16	0	0	0	0	0	0	0	0	0	0	0	0	0	0	0.00
Diamond Bar	158.83	2	2	0	0	1	0	0	0	1	0	0	0	6	4	2.52
Duarte	44.69	0	0	0	0	0	0	0	1	0	0	0	0	1	0	0.00
Glendora	143.02	1	1	1	0	0	1	0	0	0	0	2	0	6	4	2.80
Hawaiian Gardens	15.83	0	0	0	0	0	0	0	0	0	0	0	0	0	0	0.00
Hidden Hills	15.28	0	0	0	1	0	0	1	0	0	0	0	0	2	1	6.54
Industry	48.15	2	1	0	0	0	0	0	0	0	0	0	0	3	3	6.23
Irwindale	13.71	0	0	0	0	0	0	0	0	0	0	0	0	0	0	0.00
La Cañada Flintridge	52.44	0	0	0	0	0	0	0	0	0	0	0	0	0	0	0.00
La Habra Heights	2.29	0	0	0	0	0	0	0	0	0	0	0	0	0	0	0.00
La Mirada	120.08	0	0	0	0	0	0	0	0	0	1	0	0	1	0	0.00
Lakewood	166.45	0	0	0	0	0	0	0	0	0	0	0	0	0	0	0.00
Lawndale	33.51	0	0	0	0	0	0	0	0	0	0	0	0	0	0	0.00
Lomita	35.77	2	0	0	0	0	0	0	0	0	0	0	0	2	2	5.59
Palos Verdes Estates	78.26	2	2	1	0	1	0	0	0	1	1	0	0	8	7	8.94
Paramount	61.8	0	0	0	0	0	0	0	0	0	0	0	0	0	0	0.00
Pico Rivera	109.86	0	0	0	0	0	0	0	0	0	0	0	1	1	1	0.91
Rancho Palos Verdes	141.25	2	1	1	3	0	0	1	0	1	1	3	1	14	13	9.20
Rolling Hills	0.55	0	0	0	0	0	0	0	0	0	0	0	0	0	0	0.00
Rolling Hills Estates	33.84	2	0	0	0	0	0	1	0	0	0	0	0	3	3	8.87
Rosemead	78.82	1	0	0	0	0	0	0	0	0	0	0	0	1	1	1.27
San Dimas	102.02	0	0	0	0	0	1	0	1	0	1	1	0	4	2	1.96
Santa Clarita	460.95	0	0	0	0	2	0	0	0	0	0	0	1	3	2	0.43

Sanitary Sewer Overflow Report

Breakdown by City and Month

2017

CITY	Miles of Sewer	JAN	FEB	MAR	APR	MAY	JUN	JUL	AUG	SEP	OCT	NOV	DEC	(All SSOs) TOTAL	*SMD SSO Total	SSO/ 100 mi
Santa Fe Springs	84.36	0	0	0	0	0	0	0	1	1	0	0	0	2	1	1.19
South El Monte	36.86	0	0	0	0	0	0	0	0	0	0	0	0	0	0	0.00
Temple City	77.32	0	0	1	0	0	0	0	0	0	0	1	0	2	2	2.59
Walnut	96.57	0	0	0	0	0	1	0	0	0	0	0	0	1	1	1.04
West Hollywood	39.47	1	0	1	1	0	0	0	1	1	0	0	0	5	4	10.13
Westlake Village	33.66	0	0	0	0	0	0	0	0	0	0	0	0	0	0	0.00
Unincorp./LV Tapia	32.77	1	1	1	0	0	1	0	0	0	0	0	1	5	4	12.21
Unincorp. So./CSD	1,425.34	6	2	1	1	2	2	5	5	3	4	2	4	37	24	1.68
Unincorp. NW./CSD	142.83	0	0	0	1	0	1	0	0	0	0	0	0	2	1	0.70
Unincorp. N./CSD	42.31	0	0	0	0	0	0	0	0	0	0	0	0	0	0	0.00
Lake Hughes	4.81	0	0	0	0	0	0	0	0	0	0	0	0	0	0	0.00
Marina/Aneta	12.05	0	0	0	0	1	2	0	0	0	0	0	0	3	0	0.00
Trancas Zone	4.02	0	0	0	0	0	0	0	0	0	0	0	0	0	0	0.00
Malibu Mesa Zone	4.76	0	0	0	0	0	0	0	0	0	0	1	0	1	1	21.01
Malibu Zone	0.4	0	0	0	0	0	0	0	0	0	0	0	0	0	0	0.00
TOTAL	**4,606.62**	**22**	**10**	**8**	**8**	**8**	**10**	**8**	**9**	**9**	**9**	**11**	**9**	**121**	**87**	**1.89**

Note: * Excludes private lateral SSOs

Last updated 1/16/2018

ENCLOSURE G

Productivity Reports

SEWER MAINTENANCE PRODUCTIVITY REPORT
COLLECTION SYSTEM – DIVISION LEVEL
FIELD WORK COMPLETED: JANUARY 1, 2015, TO DECEMBER 31, 2015
CONSOLITATED SEWER MAINTENANCE DISTRICT

Total Pipe Length (feet) as of December 31, 2015: 23,665,646
Total Manholes as of December 31, 2015: 101,677

PREVENTIVE MAINTENANCE ACTIVITIES

Sewer Pipe

- Hydro Cleaned (feet): 3,871,471
    - Periodic Cleaning (feet): 1,910,553
- Mechanically Rodded (feet): 2,721,615
    - Periodic Cleaning (feet): 1,973,924

Manholes

- Inspected: 203,354
- Adjusted: 1,337

SERVICE REQUESTS

Responded to:

- Service Requests Responded to: 828
- False Alarms: 424
- Stoppages: 23 (Private Overflow)
- Overflows: 69
- Floodouts: 13
- Roach Complaints: 2,602
- Misc.: 8
- Other: 399

TELEVISING

Feet Televised: 83,619

ROOT CONTROL

Sewer Pipe Treated for Roots (feet): 51,872

CONSTRUCTION

Saddle Installation(s): 34

PUMP STATIONS

Total Number of Pump Stations: 161
Total Routine Maintenance/Repairs: 11,915
Total Major Repairs: 560
Total Emergency Responses: 325

ANNEXATIONS

Parcel(s) Annexed to the CSMD: 36

ACCUMULATIVE CAPITAL OUTLAY PROJECTS

Sewer Projects Reconstructed/Rehabilitated: 1

SEWER MAINTENANCE PRODUCTIVITY REPORT
COLLECTION SYSTEM – DIVISION LEVEL
FIELD WORK COMPLETED: JANUARY 1, 2016, TO DECEMBER 31, 2016
CONSOLIDATED SEWER MAINTENANCE DISTRICT

Total Pipe Length (feet) as of December 31, 2016: 24,274,272
Total Manholes as of December 31, 2016: 104,370

PREVENTIVE MAINTENANCE ACTIVITIES

Sewer Pipe

- Hydro Cleaned (feet): 3,472,398
    - Periodic Cleaning (feet): 1,831,340
- Mechanically Rodded (feet): 2,410,009
    - Periodic Cleaning (feet): 1,871,404

Manholes

- Inspected: 208,740
- Adjusted: 426

SERVICE REQUESTS

Responded to:

- Service Requests Responded to: 653
- False Alarms: 334
- Stoppages: 11 (Private Overflow)
- Overflows: 58
- Floodouts: 21
- Roach Complaints: 6,196
- Misc.: 8
- Other: 311

TELEVISING

Feet Televised: 93,324

ROOT CONTROL

Sewer Pipe Treated for Roots (feet): 101,849

CONSTRUCTION

Saddle Installation(s): 37

PUMP STATIONS

Total Number of Pump Stations: 161
Total Routine Maintenance/Repairs: 11,936
Total Major Repairs: 575
Total Emergency Responses: 280

ANNEXATIONS

Parcel(s) Annexed to the CSMD: 25

ACCUMULATIVE CAPITAL OUTLAY PROJECTS

Sewer Projects Reconstructed/Rehabilitated: 0

SEWER MAINTENANCE PRODUCTIVITY REPORT
COLLECTION SYSTEM – DIVISION LEVEL
FIELD WORK COMPLETED: JANUARY 1, 2017, TO DECEMBER 31, 2017
CONSOLIDATED SEWER MAINTENANCE DISTRICT

Total Pipe Length (feet) as of December 31, 2017: 24,323,112
Total Manholes as of December 31, 2017: 104,519

PREVENTIVE MAINTENANCE ACTIVITIES

Sewer Pipe

- Hydro Cleaned (feet): 3,300,875
    - Periodic Cleaning (feet): 1,917,926
- Mechanically Rodded (feet): 2,515,122
    - Periodic Cleaning (feet): 1,877,385

Manholes

- Inspected: 209,038
- Adjusted: 428

SERVICE REQUESTS

Responded to:

- Service Requests Responded to: 584
- False Alarms: 294
- Stoppages: 33 (Private Overflow)
- Overflows: 69
- Floodouts: 13
- Roach Complaints: 7,045
- Misc.: 4
- Other: 286

TELEVISING

Feet Televised: 55,245

ROOT CONTROL

Sewer Pipe Treated for Roots (feet): 79,210

CONSTRUCTION

Saddle Installation(s): 31

PUMP STATIONS

Total Number of Pump Stations: 159
Total Routine Maintenance/Repairs: 12,394
Total Major Repairs: 537
Total Emergency Responses: 300

ANNEXATIONS

Parcel(s) Annexed to the CSMD: 23

ACCUMULATIVE CAPITAL OUTLAY PROJECTS

Sewer Projects Reconstructed/Rehabilitated: 0

SEWER MAINTENANCE PRODUCTIVITY REPORT
COLLECTION SYSTEM – DIVISION LEVEL
FIELD WORK COMPLETED: JANUARY 1, 2015, TO DECEMBER 31, 2015
MARINA SEWER MAINTENANCE DISTRICT

Total Pipe Length (feet) as of December 31, 2015: 60,041
Total Manholes as of December 31, 2015: 208

PREVENTIVE MAINTENANCE ACTIVITIES

Sewer Pipe

- Hydro Cleaned (feet): 151,795
    - Periodic Cleaning (feet): 109,435
- Mechanically Rodded (feet): 752
    - Periodic Cleaning (feet): 350

Manholes

- Inspected: 416
- Adjusted: 6

SERVICE REQUESTS

Responded to:

- Stoppages: 0
- Overflows: 2
- Floodouts: 0
- Roach Complaints: 0
- Misc.: 0
- Other: 5
- False Alarms: 8
- Service Requests Responded to: 15

TELEVISING

Feet Televised: 2,776

ROOT CONTROL

Sewer Pipes Treated for Roots (feet): 0

CONSTRUCTION

Saddle Installation(s): 0

PUMP STATIONS

Total Number of Pump Stations: 1
Total Routine Maintenance/Repairs: 98
Total Major Repairs: 14
Total Emergency Responses: 3

ANNEXATIONS

Parcel(s) Annexed to the Marina: 0

ACCUMULATIVE CAPITAL OUTLAY PROJECTS

Sewer Projects Reconstructed/Rehabilitated: 0

SEWER MAINTENANCE PRODUCTIVITY REPORT
COLLECTION SYSTEM – DIVISION LEVEL
FIELD WORK COMPLETED: JANUARY 1, 2016, TO DECEMBER 31, 2016
MARINA SEWER MAINTENANCE DISTRICT

Total Pipe Length (feet) as of December 31, 2016: 60,041
Total Manholes as of December 31, 2016: 208

PREVENTIVE MAINTENANCE ACTIVITIES

Sewer Pipe

- Hydro Cleaned (feet): 132,755
    - Periodic Cleaning (feet): 113,004
- Mechanically Rodded (feet): 0
    - Periodic Cleaning (feet): 0

Manholes

- Inspected: 416
- Adjusted: 3

SERVICE REQUESTS

Responded to:

- Stoppages: 3
- Overflows: 1
- Floodouts: 0
- Roach Complaints: 0
- Misc.: 1
- Other: 5
- False Alarms: 4
- Service Requests Responded to: 14

TELEVISING

Feet Televised: 869

ROOT CONTROL

Sewer Pipes Treated for Roots (feet): 0

CONSTRUCTION

Saddle Installation(s): 0

PUMP STATIONS

Total Number of Pump Stations: 1
Total Routine Maintenance/Repairs: 81
Total Major Repairs: 0
Total Emergency Responses: 0

ANNEXATIONS

Parcel(s) Annexed to the Marina: 0

ACCUMULATIVE CAPITAL OUTLAY PROJECTS

Sewer Projects Reconstructed/Rehabilitated: 0

SEWER MAINTENANCE PRODUCTIVITY REPORT
COLLECTION SYSTEM – DIVISION LEVEL
FIELD WORK COMPLETED: JANUARY 1, 2017, TO DECEMBER 31, 2017
MARINA SEWER MAINTENANCE DISTRICT

Total Pipe Length (feet) as of December 31, 2017: 60,041
Total Manholes as of December 31, 2017: 208

PREVENTIVE MAINTENANCE ACTIVITIES

Sewer Pipe

- Hydro Cleaned (feet): 150,236
    - Periodic Cleaning (feet): 127,572
- Mechanically Rodded (feet): 0
    - Periodic Cleaning (feet): 0

Manholes

- Inspected: 416
- Adjusted: 0

SERVICE REQUESTS

Responded to:

- Service Requests Responded to: 9
- False Alarms: 3
- Stoppages: 0
- Overflows: 0
- Floodouts: 0
- Roach Complaints: 0
- Misc.: 0
- Other: 6

TELEVISING

Feet Televised: 5,209

ROOT CONTROL

Sewer Pipe Treated for Roots (feet): 0

CONSTRUCTION

Saddle Installation(s): 0

PUMP STATIONS

Total Number of Pump Stations: 1
Total Routine Maintenance/Repairs: 87
Total Major Repairs: 14
Total Emergency Responses: 3

ANNEXATIONS

Parcel(s) Annexed to the Marina: 0

ACCUMULATIVE CAPITAL OUTLAY PROJECTS

Sewer Projects Reconstructed/Rehabilitated: 0

ENCLOSURE H

Facilities Maintained by the CSMD

LOS ANGELES COUNTY PUBLIC WORKS
SEWER MAINTENANCE DIVISION
SEWER PIPE AND MANHOLE TOTALS
As of December 31, 2015

	SUPV. DIST.	PIPE (FT)	PIPE (MI)	MH'S	PUMP STA
I. CONSOLIDATED SEWER MAINTENANCE DISTRICT					
A. UNINCORPORATED AREA	all	8,747,926	1,656.80	37,063	23
B. MEMBER CITIES					
1. AGOURA HILLS	3	285,226	54.02	1,344	0
2. ARTESIA	4	165,865	31.41	695	2
3. BALDWIN PARK	1	549,716	104.11	2,293	3
4. BELLFLOWER	4	525,171	99.46	2,097	0
5. BELL GARDENS	1	209,963	39.77	852	1
6. BRADBURY	5	11,665	2.21	50	0
7. CALABASAS	3	387,357	73.36	1,823	2
8. CARSON	2	957,281	181.30	4,089	3
9. COMMERCE	1	262,379	49.69	1,117	0
10. CUDAHY	1	74,741	14.16	271	0
11. DIAMOND BAR	4	834,094	157.97	3,532	9
12. DUARTE	5	235,947	44.69	1,023	0
13. GLENDORA	5	748,056	141.68	3,089	0
14. HAWAIIAN GARDENS	4	83,587	15.83	341	0
15. HIDDEN HILLS	3	80,704	15.28	324	2
16. INDUSTRY	1	253,971	48.10	1,034	0
17. LA CAÑADA FLINTRIDGE	5	276,884	52.38	1,505	3
18. LA HABRA HEIGHTS	4	12,084	2.29	58	1
19. LA MIRADA	4	634,007	120.16	2,743	4
20. LAKEWOOD	4	878,875	166.45	3,310	1
21. LAWNDALE	2	176,958	33.51	700	0
22. LOMITA	4	188,415	35.68	876	0
23. MALIBU	4	30,272	5.73	128	2
24. PALOS VERDES ESTATES	4	407,658	77.21	1,880	2
25. PARAMOUNT	4	326,299	61.80	1,412	1
26. RANCHO PALOS VERDES	4	746,157	141.32	3,476	7
27. ROLLING HILLS	4	2,883	0.55	18	0
28. ROLLING HLLS ESTATES	4	178,671	33.84	848	3
29. ROSEMEAD	1	416,142	78.81	1,721	1
30. SAN DIMAS	5	538,649	102.02	2,334	7
31. SANTA CLARITA	5	2,364,038	447.73	10,820	2
32. SANTA FE SPRINGS	1	445,446	84.36	1,916	1
33. SOUTH EL MONTE	1	194,625	36.86	773	1
34. TEMPLE CITY	5	408,034	77.28	1,783	0
35. WALNUT	5	509,897	96.57	2,205	0
36. WESTLAKE VILLAGE	3	177,839	33.68	825	1
				63,305	
SUB-TOTAL (CITIES = IB & IIIA)		14,857,702	2,813.96	64,406	66
TOTAL: UNINCORPORATED (IA + II) + CITIES		23,665,669	4,482.13	101,677	92

LOS ANGELES COUNTY PUBLIC WORKS
SEWER MAINTENANCE DIVISION
SEWER PIPE AND MANHOLE TOTALS
As of December 31, 2015

	SUPV. DIST.	PIPE (FT)	PIPE (MI)	MH'S	PUMP STA
II. MARINA SEWER MAINTENANCE DISTRICT	3	60,041	11.37	208	1
III. CITIES/COUNTY FACILITIES SERVED UNDER SEPARATE AGREEMENT					
(** services provided on emergency basis only)					
A. CONTRACT CITIES					
FULL SERVICE					
1. IRWINDALE	1	69,744	13.26	226	3
2. WEST HOLLYWOOD	3	208,402	39.39	875	1
SPECIAL AGREEMENTS FOR PUMP STATION MAINTENANCE					
3. DIAMOND BAR (SYCAMORE CANYON PARK)	4				
4. PALMDALE (PALMDALE SPORTS COMPLEX)	5				1
5. HERMOSA BEACH					
a. 2nd Street					
b. 14th Street					
c. 22nd Street					
EMERGENCY ASSISTANCE ONLY					
5. CERRITOS	4				
6. HAWTHORNE	2				
7. CITY OF EL MONTE	1				
8. PARAMOUNT (COMMUNITY CENTER)	4				
B. COUNTY FACILITIES					
(** services provided on as-needed basis only)					
1. DEPARTMENT OF HEALTH SERVICES (HOSPITALS)					
a. Harbor/UCLA Medical Center**					
b. LAC/USC Medical Center**					
c. Martin Luther King, Jr. General Hospital**					
d. Rancho Los Amigos Medical Center**					
2. DEPARTMENT OF ANIMAL CONTROL					
a. Animal Contol No. 6 Pump Station					
3. DEPARTMENT OF PUBLIC WORKS					
a. Alhambra Drainage Pump Station					
b. Alhambra Pump Room Pump Station					
c. Brackett Field Pump Station					
d. El Monte Airport Pump Station					
4. DEPARTMENT OF PARKS AND RECREATION (PUMP STATIONS)					
a. Peck Basin					
b. Bonelli Park					
1. East Shore					
2. Floating Dock					
3. McKinley					
4. North Shore					
5. Park Service Yard					
6. Sail Boat					
7. South Shore					
8. Swim Park					

LOS ANGELES COUNTY PUBLIC WORKS
SEWER MAINTENANCE DIVISION
SEWER PIPE AND MANHOLE TOTALS
As of December 31, 2015

	SUPV. DIST.	PIPE (FT)	PIPE (MI)	MH'S	PUMP STA

c. Castaic Reservoir
   1. Afterbay Pump Station
   2. East Launch Ramp
   3. West Launch Ramp
   4. Overlook Pump Station
   5. Ridge Route Pump Station

d. Diamond Bar Golf Course
e. Eaton Canyon Park
f. Hollywood Bowl** (Not a Pump Station)
g. La Crescenta Valley Park
h. San Dimas Canyon Park
   1. North East
   2. North West
   3. South

i. Santa Fe Dam
   1. Lario Trail
   2. Santa Fe Dam No. 1
   3. Santa Fe Dam No. 2
   4. Santa Fe Dam Boat House

j. Sycamore Canyon Park (Diamond Bar Area)
k. Whittier Narrows Regional Recreation Area
   1. Area A
   2. Area B
   3. Area E
   4. Legg Lake

5. PROBATION DEPARTMENT
   a. Camp Mendenhall**
   b. Camp Afflerbaugh**
   c. Camp Glenn Rockey**
   d. Camp Gonzales**
   e. Camp Scudder**
   f. Camp Scott**
   g. Camp Holton**
6. BEACHES AND HARBORS (PUMP STATIONS)
   a. 8th Street
   b. Avenue G
   c. Avenue I
   d. Avenue C
   e. Deauville
   f. Dockwiler Beach
   g. Dockwiler Bike Path
   h. El Porto I
   i. El Porto II
   j. Gillis
   k. Kilgore
   l. Knob Hill

LOS ANGELES COUNTY PUBLIC WORKS
SEWER MAINTENANCE DIVISION
SEWER PIPE AND MANHOLE TOTALS
As of December 31, 2015

	SUPV. DIST.	PIPE (FT)	PIPE (MI)	MH'S	PUMP STA
m. Lifeguard Headquarters (Cabrillo Beach)					
n. RCO					
o. Royal Palms					
p. Service Yard					
q. Topanga Beach					
r. Topaz					
s. Torrance Beach					
t. Venice Beach					
u. Vista del Mar					
v. Will Rodgers Beach					
7. SHERIFF'S DEPARTMENT					
a. Central Jail**					
b. Peter Pitchess Honor Ranch**					
c. Cybill Brand**					
d. Biscailuz Center**					

IV. PUMP STATIONS - 152

V. WASTEWATER TREATMENT PLANT

A. Lake Hughes Community Wastewater Treatment Facility	5
B. Malibu Water Pollution Control Plant	4
C. Malibu Mesa Wastewater Reclamation Plant	4
D. Trancas Water Pollution Control Plant	4

Rev.06/30/18

LOS ANGELES COUNTY PUBLIC WORKS
SEWER MAINTENANCE DIVISION
SEWER PIPE AND MANHOLE TOTALS
As of December 31, 2016

	SUPV. DIST.	PIPE (FT)	PIPE (MI)	MH'S	PUMP STA
I. CONSOLIDATED SEWER MAINTENANCE DISTRICT					
A. UNINCORPORATED AREA	all	8,763,330	1,659.72	37,150	24
B. MEMBER CITIES					
1. AGOURA HILLS	3	285,226	54.02	1,344	0
2. ARTESIA	4	165,865	31.41	695	2
3. BALDWIN PARK	1	549,716	104.11	2,293	3
4. BELLFLOWER	4	525,171	99.46	2,097	0
5. BELL GARDENS	1	210,027	39.78	852	1
6. BRADBURY	5	12,729	2.41	54	0
7. CALABASAS	3	391,959	74.23	1,830	2
8. CARSON	2	959,584	181.74	4,109	3
9. COMMERCE	1	262,379	49.69	1,117	0
10. CUDAHY	1	74,741	14.16	271	0
11. DIAMOND BAR	4	834,094	157.97	3,532	9
12. DUARTE	5	235,977	44.69	1,023	0
13. GLENDORA	5	749,098	141.87	3,099	0
14. HAWAIIAN GARDENS	4	83,587	15.83	341	0
15. HIDDEN HILLS	3	80,704	15.28	326	2
16. INDUSTRY	1	253,971	48.10	1,034	0
17. LA CAÑADA FLINTRIDGE	5	276,884	52.38	1,505	3
18. LA HABRA HEIGHTS	4	12,084	2.29	58	1
19. LA MIRADA	4	634,007	120.16	2,743	4
20. LAKEWOOD	4	878,875	166.45	3,310	1
21. LAWNDALE	2	176,958	33.51	700	0
22. LOMITA	4	188,507	35.70	875	0
23. MALIBU	3	30,272	5.73	128	2
24. PALOS VERDES ESTATES	4	407,658	77.21	1,880	2
25. PARAMOUNT	4	326,299	61.80	1,410	1
26. PICO RIVERA	1	580,057	109.86	2,525	3
27. RANCHO PALOS VERDES	4	745,793	141.25	3,477	7
28. ROLLING HILLS	4	2,883	0.55	18	0
29. ROLLING HLLS ESTATES	4	178,671	33.84	853	3
30. ROSEMEAD	1	416,176	78.82	1,721	1
31. SAN DIMAS	5	538,649	102.02	2,334	7
32. SANTA CLARITA	5	2,368,107	448.51	10,852	2
33. SANTA FE SPRINGS	4	445,446	84.36	1,917	1
34. SOUTH EL MONTE	1	194,625	36.86	773	1
35. TEMPLE CITY	5	408,238	77.32	1,785	0
36. WALNUT	1	509,897	96.57	2,205	0
37. WESTLAKE VILLAGE	3	177,839	33.68	825	1
SUB-TOTAL (CITIES = IB & IIIA)		15,450,899	2,926.31	67,012	67
TOTAL: UNINCORPORATED (IA + II) + CITIES		24,274,270	4,597.40	104,370	92

LOS ANGELES COUNTY PUBLIC WORKS
SEWER MAINTENANCE DIVISION
SEWER PIPE AND MANHOLE TOTALS
As of December 31, 2016

	SUPV. DIST.	PIPE (FT)	PIPE (MI)	MH'S	PUMP STA
II. MARINA SEWER MAINTENANCE DISTRICT	3	60,041	11.37	208	1
III. CITIES/COUNTY FACILITIES SERVED UNDER SEPARATE AGREEMENT					
(** services provided on emergency basis only)					
A. CONTRACT CITIES					
FULL SERVICE					
1. IRWINDALE	1	69,744	13.21	226	3
2. WEST HOLLYWOOD	3	208,402	39.47	875	
SPECIAL AGREEMENTS FOR PUMP STATION MAINTENANCE					
3. DIAMOND BAR (SYCAMORE CANYON PARK)	4				1
4. PALMDALE (PALMDALE SPORTS COMPLEX)	5				1
5. HERMOSA BEACH					
a. 2nd Street					
b. 14th Street					
c. 22nd Street					
EMERGENCY ASSISTANCE ONLY					
5. CERRITOS	4				
6. HAWTHORNE	2				
7. CITY OF EL MONTE	1				
8. PARAMOUNT (COMMUNITY CENTER)	4				
B. COUNTY FACILITIES					
(** services provided on as-needed basis only)					
1. DEPARTMENT OF HEALTH SERVICES (HOSPITALS)					
a. Harbor/UCLA Medical Center**					
b. LAC/USC Medical Center**					
c. Martin Luther King, Jr. General Hospital**					
d. Rancho Los Amigos Medical Center**					
2. DEPARTMENT OF ANIMAL CONTROL					
a. Animal Contol No. 6 Pump Station					
3. DEPARTMENT OF PUBLIC WORKS					
a. Alhambra Drainage Pump Station					
b. Alhambra Pump Room Pump Station					
c. Brackett Field Pump Station					
d. El Monte Airport Pump Station					
4. DEPARTMENT OF PARKS AND RECREATION (PUMP STATIONS)					
a. Peck Basin					
b. Bonelli Park					
1. East Shore					
2. Floating Dock					
3. McKinley					
4. North Shore					
5. Park Service Yard					
6. Sail Boat					
7. South Shore					
8. Swim Park					

LOS ANGELES COUNTY PUBLIC WORKS
SEWER MAINTENANCE DIVISION
SEWER PIPE AND MANHOLE TOTALS
As of December 31, 2016

	SUPV. DIST.	PIPE (FT)	PIPE (MI)	MH'S	PUMP STA
c. Castaic Reservoir					
1. Afterbay Pump Station					
2. East Launch Ramp					
3. West Launch Ramp					
4. Overlook Pump Station					
5. Ridge Route Pump Station					
d. Diamond Bar Golf Course					
e. Eaton Canyon Park					
f. Hollywood Bowl** (Not a Pump Station)					
g. La Crescenta Valley Park					
h. San Dimas Canyon Park					
1. North East					
2. North West					
3. South					
i. Santa Fe Dam					
1. Lario Trail					
2. Santa Fe Dam No. 1					
3. Santa Fe Dam No. 2					
4. Santa Fe Dam Boat House					
j. Sycamore Canyon Park (Diamond Bar Area)					
k. Whittier Narrows Regional Recreation Area					
1. Area A					
2. Area B					
3. Area E					
4. Legg Lake					
5. PROBATION DEPARTMENT					
a. Camp Mendenhall**					
b. Camp Afflerbaugh**					
c. Camp Glenn Rockey**					
d. Camp Gonzales**					
e. Camp Scudder**					
f. Camp Scott**					
g. Camp Holton**					
6. BEACHES AND HARBORS (PUMP STATIONS)					
a. 8th Street					
b. Avenue G					
c. Avenue I					
d. Avenue C					
e. Deauville					
f. Dockwiler Beach					
g. Dockwiler Bike Path					
h. El Porto I					
i. El Porto II					
j. Gillis					
k. Kilgore					
l. Knob Hill					

LOS ANGELES COUNTY PUBLIC WORKS
SEWER MAINTENANCE DIVISION
SEWER PIPE AND MANHOLE TOTALS
As of December 31, 2016

	SUPV. DIST.	PIPE (FT)	PIPE (MI)	MH'S	PUMP STA
m. Lifeguard Headquarters (Cabrillo Beach)					
n. RCO					
o. Royal Palms					
p. Service Yard					
q. Topanga Beach					
r. Topaz					
s. Torrance Beach					
t. Venice Beach					
u. Vista del Mar					
v. Will Rodgers Beach					
7. SHERIFF'S DEPARTMENT					
a. Central Jail**					
b. Peter Pitchess Honor Ranch**					
c. Cybill Brand**					
d. Biscailuz Center**					

IV. PUMP STATIONS - 152

V. WASTEWATER TREATMENT PLANT

A. Lake Hughes Community Wastewater Treatment Facility	5
B. Malibu Water Pollution Control Plant	4
C. Malibu Mesa Wastewater Reclamation Plant	4
D. Trancas Water Pollution Control Plant	4

Rev.12/31/16

LOS ANGELES COUNTY PUBLIC WORKS
SEWER MAINTENANCE DIVISION
SEWER PIPE AND MANHOLE TOTALS
As of December 31, 2017

	SUPV. DIST.	PIPE (FT)	PIPE (MI)	MH'S	PUMP STA
I. CONSOLIDATED SEWER MAINTENANCE DISTRICT					
A. UNINCORPORATED AREA	all	8,723,603	1,652.20	36,868	24
B. MEMBER CITIES					
1. AGOURA HILLS	3	285,278	54.03	1,345	0
2. ARTESIA	4	165,865	31.41	695	2
3. BALDWIN PARK	1	549,716	104.11	2,293	3
4. BELLFLOWER	4	525,171	99.46	2,097	0
5. BELL GARDENS	1	210,027	39.78	852	1
6. BRADBURY	5	12,729	2.41	54	0
7. CALABASAS	3	395,520	74.91	1,836	2
8. CARSON	2	959,525	181.73	4,109	3
9. COMMERCE	1	262,379	49.69	1,117	0
10. CUDAHY	1	74,741	14.16	271	0
11. DIAMOND BAR	4	838,621	158.83	3,560	9
12. DUARTE	5	235,977	44.69	1,023	0
13. GLENDORA	5	755,161	143.02	3,127	0
14. HAWAIIAN GARDENS	4	83,587	15.83	341	0
15. HIDDEN HILLS	3	80,704	15.28	326	2
16. INDUSTRY	1	254,242	48.15	1,036	0
17. LA CAÑADA FLINTRIDGE	5	276,884	52.38	1,505	3
18. LA HABRA HEIGHTS	4	12,084	2.29	58	1
19. LA MIRADA	4	634,007	120.16	2,743	4
20. LAKEWOOD	4	878,875	166.45	3,310	1
21. LAWNDALE	2	176,958	33.51	700	0
22. LOMITA	4	188,872	35.77	876	0
23. MALIBU	3	30,272	5.73	128	2
24. PALOS VERDES ESTATES	4	413,211	78.26	1,884	2
25. PARAMOUNT	4	326,299	61.80	1,410	1
26. PICO RIVERA	1	580,057	109.86	2,525	3
27. RANCHO PALOS VERDES	4	745,793	141.25	3,477	7
28. ROLLING HILLS	4	2,883	0.55	18	0
29. ROLLING HLLS ESTATES	4	178,654	33.84	853	3
30. ROSEMEAD	1	416,176	78.82	1,721	1
31. SAN DIMAS	5	538,649	102.02	2,334	7
32. SANTA CLARITA	5	2,433,825	460.95	11,200	2
33. SANTA FE SPRINGS	4	445,446	84.36	1,917	1
34. SOUTH EL MONTE	1	194,625	36.86	773	1
35. TEMPLE CITY	5	408,238	77.32	1,785	0
36. WALNUT	1	509,897	96.57	2,205	0
37. WESTLAKE VILLAGE	3	177,720	33.66	825	1
SUB-TOTAL (CITIES = IB & IIIA)		15,539,460	2,943.08	67,443	67
TOTAL: UNINCORPORATED (IA + II) + CITIES		24,323,104	4,606.65	104,519	92

LOS ANGELES COUNTY PUBLIC WORKS
SEWER MAINTENANCE DIVISION
SEWER PIPE AND MANHOLE TOTALS
As of December 31, 2017

	SUPV. DIST.	PIPE (FT)	PIPE (MI)	MH'S	PUMP STA
II. MARINA SEWER MAINTENANCE DISTRICT	3	60,041	11.37	208	1
III. CITIES/COUNTY FACILITIES SERVED UNDER SEPARATE AGREEMENT					
(** services provided on emergency basis only)					
A. CONTRACT CITIES					
FULL SERVICE					
1. IRWINDALE	1	69,744	13.26	226	3
2. WEST HOLLYWOOD	3	208,402	39.39	875	
SPECIAL AGREEMENTS FOR PUMP STATION MAINTENANCE					
3. DIAMOND BAR (SYCAMORE CANYON PARK)	4				1
4. PALMDALE (PELONA VISTA AND AVENUE S)	5				2
EMERGENCY ASSISTANCE ONLY					
5. CERRITOS	4				
6. HAWTHORNE	2				
7. CITY OF EL MONTE	1				
8. PARAMOUNT (COMMUNITY CENTER)	4				

B. COUNTY FACILITIES

(** services provided on as-needed basis only)

1. DEPARTMENT OF HEALTH SERVICES (HOSPITALS)
   a. Harbor/UCLA Medical Center**
   b. LAC/USC Medical Center**
   c. Martin Luther King, Jr. General Hospital**
   d. Rancho Los Amigos Medical Center**
2. DEPARTMENT OF ANIMAL CONTROL
   a. Animal Contol No. 6 Pump Station
3. DEPARTMENT OF PUBLIC WORKS
   a. Alhambra Pump Room Pump Station
   b. Brackett Field Pump Station
   c. El Monte Airport Pump Station
4. DEPARTMENT OF PARKS AND RECREATION (PUMP STATIONS)
   a. Peck Basin
   b. Baldwin Park
      1. Pump Station #1
      2. Pump Station #2
   c. Bonelli Park
      1. East Shore
      2. Floating Dock
      3. McKinley
      4. North Shore
      5. Park Service Yard
      6. Sail Boat
      7. South Shore
      8. Swim Park

LOS ANGELES COUNTY PUBLIC WORKS
SEWER MAINTENANCE DIVISION
SEWER PIPE AND MANHOLE TOTALS
As of December 31, 2017

	SUPV. DIST.	PIPE (FT)	PIPE (MI)	MH'S	PUMP STA
	====	==========	========	=========	=====

d. Castaic Reservoir
   1. Afterbay Pump Station
   2. East Launch Ramp
   3. West Launch Ramp
   4. Overlook Pump Station
   5. Ridge Route Pump Station

e. Diamond Bar Golf Course
f. Dexter Park (Kagel Canyon)
g. El Cariso Park (El Monte)
h. Eaton Canyon Park
i. Hollywood Bowl** (Not a Pump Station)
j. La Crescenta Valley Park
k. San Dimas Canyon Park
   1. North East
   2. North West
   3. South

l. Santa Fe Dam
   1. Lario Trail
   2. Santa Fe Dam No. 1
   3. Santa Fe Dam No. 2
   4. Santa Fe Dam Boat House

m. Sycamore Canyon Park (Diamond Bar Area)
n. Whittier Narrows Regional Recreation Area
   1. Area A
   2. Area B
   3. Area D
   4. Area E
   5. Legg Lake
   6. Restroom #23

5. PROBATION DEPARTMENT
   a. Camp Mendenhall**
   b. Camp Afflerbaugh**
   c. Camp Glenn Rockey**
   d. Camp Gonzales**
   e. Camp Scudder**
   f. Camp Scott**
   g. Camp Holton**
6. BEACHES AND HARBORS (PUMP STATIONS)
   a. 8th Street
   b. Avenue G
   c. Avenue I
   d. Avenue C
   e. Deauville
   f. Dockwiler Aquatic
   g. Dockwiler Beach
   h. Dockwiler Bike Path

LOS ANGELES COUNTY PUBLIC WORKS
SEWER MAINTENANCE DIVISION
SEWER PIPE AND MANHOLE TOTALS
As of December 31, 2017

	SUPV. DIST.	PIPE (FT)	PIPE (MI)	MH'S	PUMP STA
	====	==========	========	=========	=====
i. Dockwiler Concession					
j. Dockwiler Lifeguard					
k. Dockwiler Parking Booth					
l. El Porto I					
m. El Porto II					
n. Gillis					
o. Kilgore					
p. Knob Hill					
q. Lifeguard Headquarters (Cabrillo Beach)					
r. RCO					
s. Royal Palms					
t. Service Yard					
u. Topanga Beach					
v. Topaz					
w. Torrance Beach					
x. Venice Beach					
y. Vista del Mar					
z. Will Rogers Beach					
7. SHERIFF'S DEPARTMENT					
a. Central Jail**					
b. Peter Pitchess Honor Ranch**					
c. Cybill Brand**					
d. Biscailuz Center**					

IV. PUMP STATIONS - 159

V. WASTEWATER TREATMENT PLANT

A. Lake Hughes Community Wastewater Treatment Facility	5
B. Malibu Water Pollution Control Plant	4
C. Malibu Mesa Wastewater Reclamation Plant	4
D. Trancas Water Pollution Control Plant	4

Rev.12/6/18

ENCLOSURE I

California Integrated Water Quality System Certified SSO Reports

CIWQS reports on file.