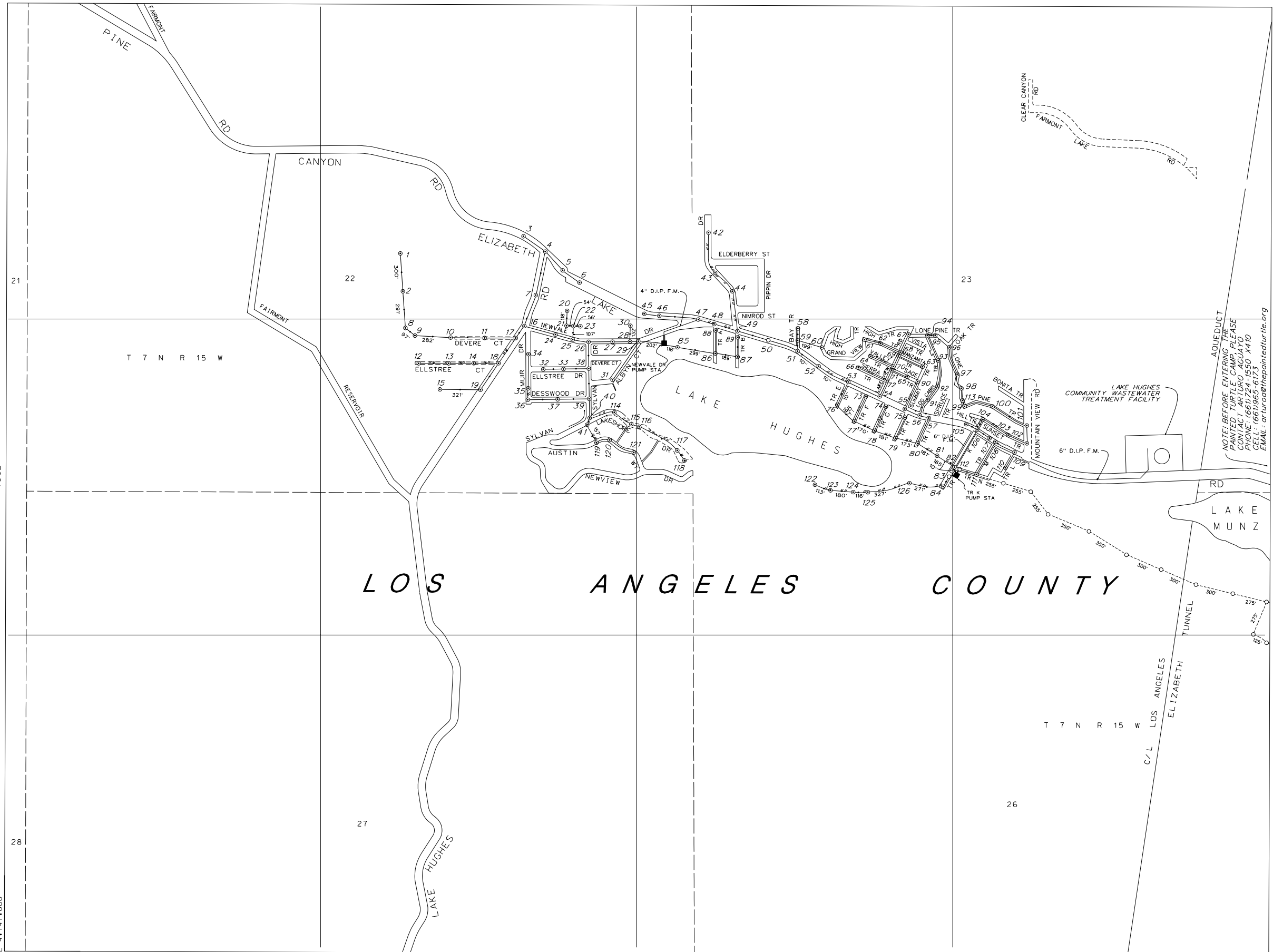


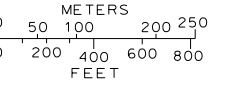
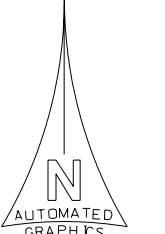
1403



THIS MAP IS INTENDED FOR USE ONLY AS OPERATIONS MAP BY LOS ANGELES COUNTY SEWER MAINTENANCE DISTRICTS. LOS ANGELES COUNTY EXPRESSLY DISCLAIMS ANY LIABILITY FOR ANY INACCURACIES WHICH MAY BE PRESENT IN THIS MAP.

NOTE: BEFORE ENTERING THE PAINTED TURTLE CAMP, PLEASE PULL UP TO THE GUAYTO. PHONE: (661) 290-4530 X410 CELL: (661) 965-4673 EMAIL: arturo@thepaintedturtle.org

SEE SH. NO. 1448



LEGEND

- CLAY SEWERS MAINTAINED BY SMD, 8" UNLESS OTHERWISE NOTED
- PLASTIC SEWERS
- CONCRETE SEWERS
- CLAY SEWERS, LINED
- CEMENT SEWERS, LINED
- SEWERS NOT MAINTAINED BY SMD
- TRUNK SEWERS
- CITY BOUNDARY
- STANDARD MANHOLE
- LINED MANHOLE
- DROP MANHOLE
- SHALLOW MANHOLE
- TRAP MANHOLE
- WEIR MANHOLE
- C.O. CLEANOUT
- L.H. LAMP HOLE

TOTAL MH'S THIS MAP: 125

1

2

3

21

1362

E 4,147,000

N 4,354,000

T 7 N R 15 W

T 7 N R 15 W

1405