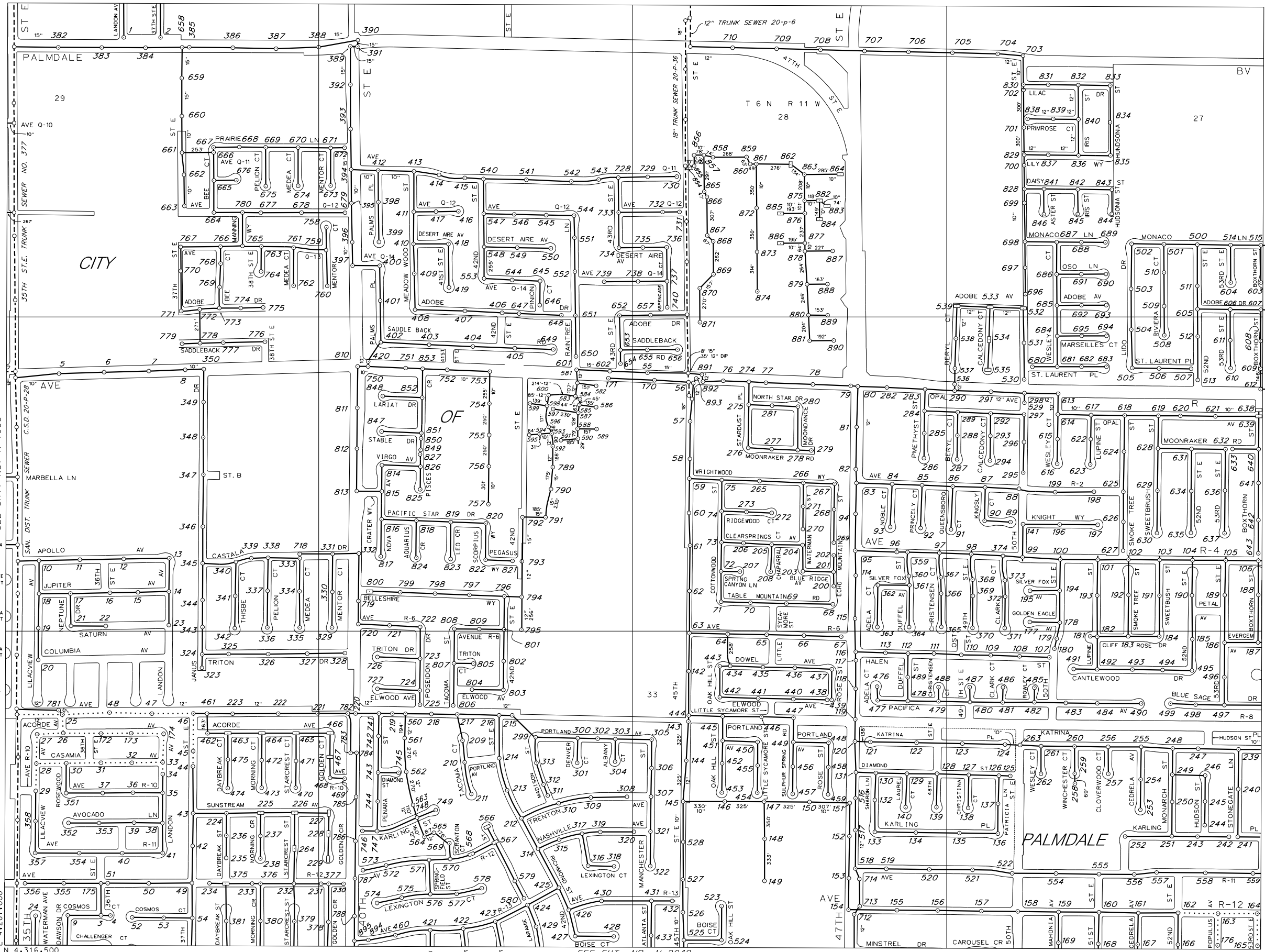
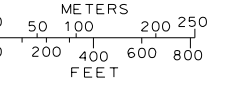
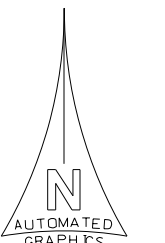


SEE SHT. NO. N-2047

A-138  
A-139  
A-142  
A-143



THIS MAP IS INTENDED FOR  
 USE ONLY AS OPERATIONS  
 MAP BY LOS ANGELES  
 COUNTY SEWER  
 MAINTENANCE DISTRICTS.  
 LOS ANGELES COUNTY  
 EXPRESSLY DISCLAIMS ANY  
 LIABILITY FOR ANY  
 INACCURACIES WHICH MAY  
 BE PRESENT IN THIS MAP.



LEGEND

- CLAY SEWERS MAINTAINED BY SMD, 8" UNLESS OTHERWISE NOTED
- ..... PLASTIC SEWERS
- CONCRETE SEWERS
- CLAY SEWERS, LINED
- ..... CEMENT SEWERS, LINED
- FORCE MAINS
- - - SEWERS NOT MAINTAINED BY SMD
- TRUNK SEWERS
- - - CITY BOUNDARY
- STANDARD MANHOLE
- △ DROP MANHOLE
- SHALLOW MANHOLE
- ◇ TRAP MANHOLE
- ⊕ WEIR MANHOLE
- C.O. CLEANOUT
- L.H. LAMP HOLE
- PUMP STATION

TOTAL MH'S THIS MAP: 891

SEE SHT. NO. N-1995

SEE SHT. NO. N-2098

SEE SHT. NO. N-2049