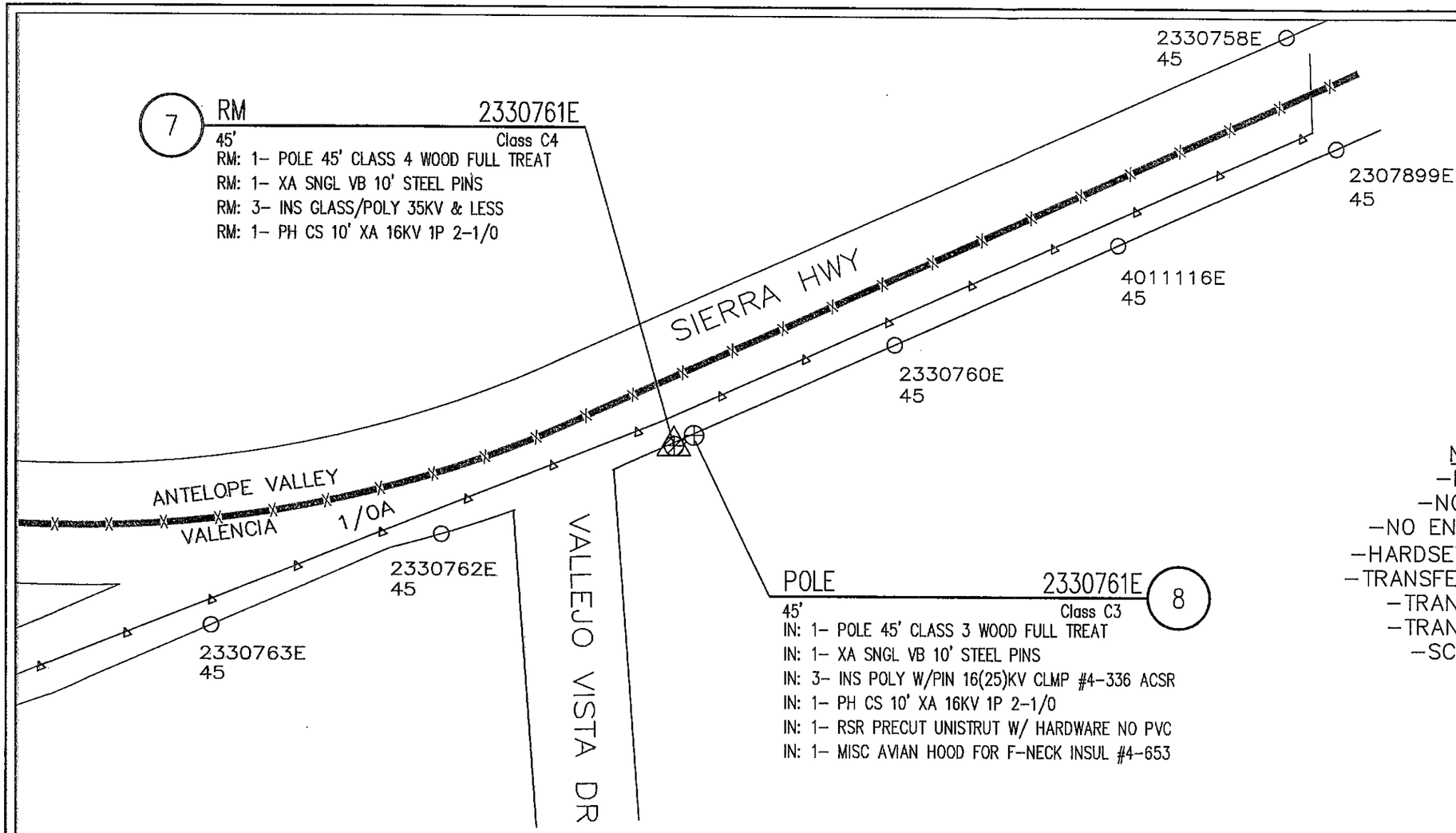


| PROJECT REQUIREMENTS | |
|---|---|
| ENVIRONMENTAL REQUIRED | N |
| EDISON EASEMENT REQUIRED | N |
| LEASE AGREEMENT REQUIRED | N |
| PWRD 88 REQUIRED | N |
| PERMIT REQUIRED | N |
| OUTAGE REQUIRED | N |
| TRAFFIC CONTROL REQUIRED | N |
| PED. TRAFFIC CONTROL REQ'D | N |
| CONVEYANCE LETTER REQ'D | N |

| POLE DETAILS | |
|---|---|
| JOINT POLE | Y |
| RENTER | N |
| MITC FUME | N |
| JOINT MEET | N |
| TRUCK ACCESS | Y |
| HAND SET | N |
| CONTACT CATV | N |

NOTES:
- NO PTC
- NO PERMIT
- NO ENVIRONMENTAL
- HARDSET NORTH/EAST
- TRANSFER CONDUCTORS
- TRANSFER COMM
- TRANSFER RISER
- SCE TO PTD

GPS COORDINATES
34° 30' 19.45" N
118° 16' 23.43" W

SOUTHERN CALIFORNIA EDISON
An EDISON INTERNATIONAL Company

SCALE: 1" = 100'
0 100 200

VICINITY MAP
NOT TO SCALE

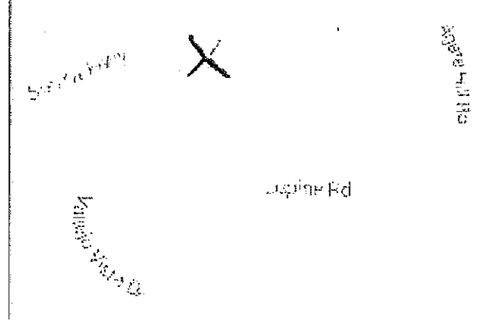

POLE PLACEMENT
HARD SET NORTH/EAST

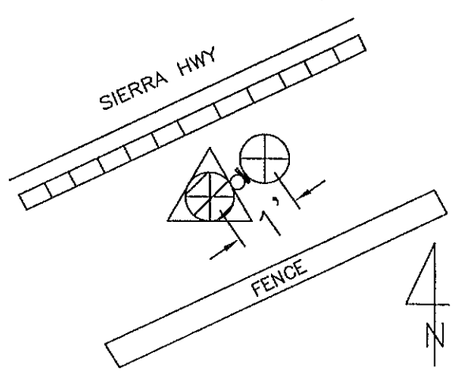


DAVENPORT 16KV
SOLEMINT
A1 1

| DISTRICT 59 – VALENCIA | PROJ. MGR. CARDOZA, KYLE PHONE | PLANNER CARDOZA, KYLE PHONE 661-257-8251 | | | | |
|---|---|---|---|---|---|---|
| FOREMAN | TRUCK NO. | P/E | INVENTORY MAP NO. 120-70 | THOMAS GUIDE 4374-B3 | GRID NO. | DESIGN NO. 601551_0.01 |
| CSD 140 Y___ N___ | BY-PASS CODE | EXISTING ___ CHANGE TO ___ | TLM CHECKED ___ %LOAD | | J.P.A. NO. | ASSOCIATED DESIGN NO. |
| PRODUCT/SAP NO. 862846-INFRA REPLACEMENT PLP | PRODUCT/SAP NO. | | | | PRODUCT/SAP NO. | |

| TYPE | APPROVED BY | DATE | CHECKED BY | DRAWN BY | PAX # |
|---|---|---|---|---|---|
| F | | 8/28/14 | | APRIL KOZAR | 71242 |

PROPOSED CONSTRUCTION (LOCATION)
2014 DET POLE 2330761E
VARLOC (6) DET POLES
AGUA DULCE

SHEET ___ OF ___

JOB NO. 601551_0.01

Southern California Edison Company