POLES 843970E TO 843967E

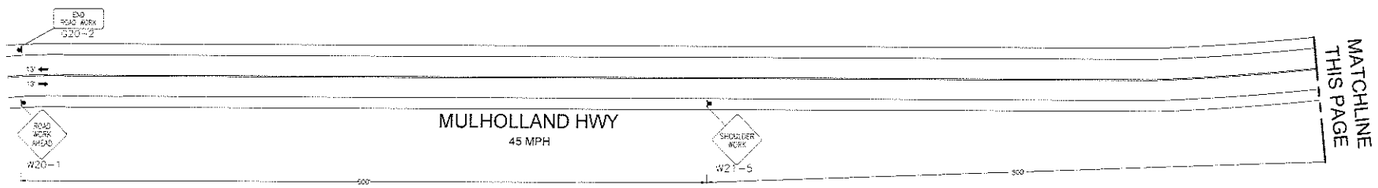

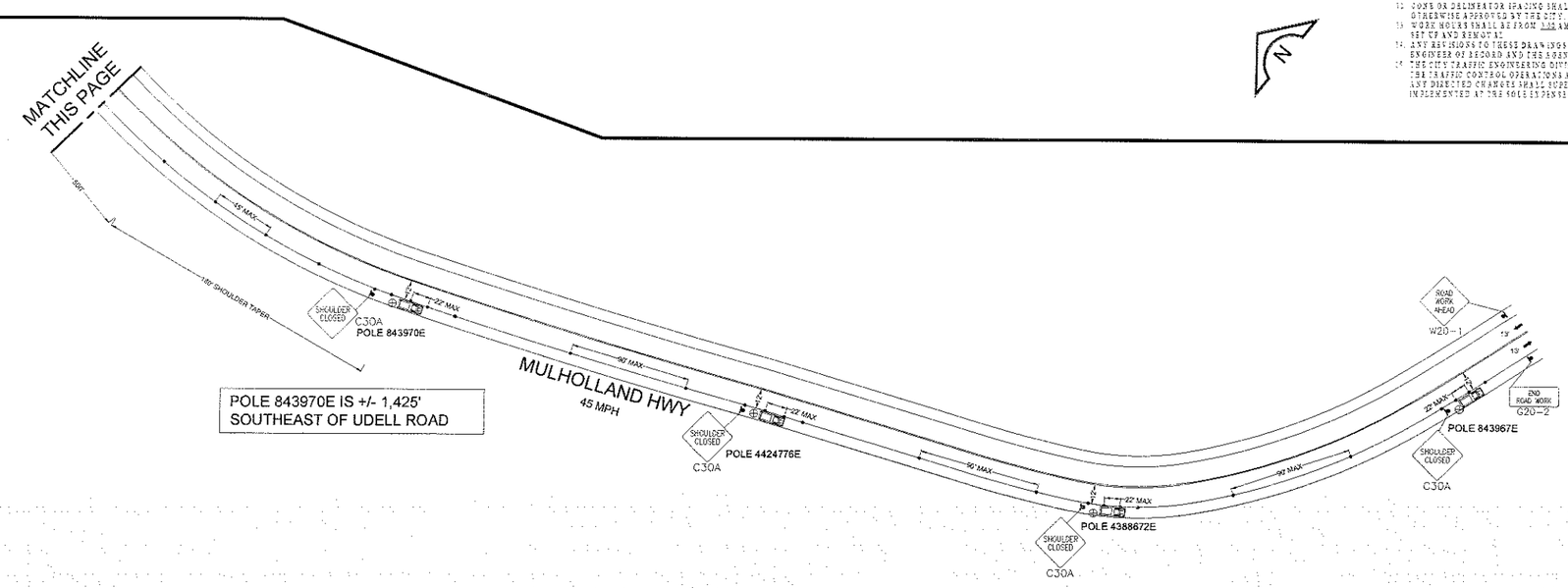

POLE 843970E IS +/- 1,425'
SOUTHEAST OF UDELL ROAD

VICINITY MAP (N.T.S.)

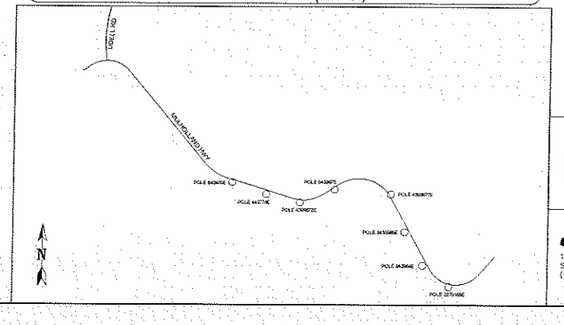

1. ALL WORK AND MATERIALS SHALL COMPLY WITH THE CALIFORNIA MANUAL ON UNIFORM TRAFFIC CONTROL DEVICES (CUTCD), 2012 EDITION
2. ALL STRIPING AND MARKINGS SHALL COMPLY WITH THE STATE OF CALIFORNIA STANDARD PLANS AND SPECIFICATIONS, INCLUDING STANDARD PLAN A20 DETAILS
3. THE CONTRACTOR SHALL PROVIDE FOR ACCESS TO ALL ADJACENT PROPERTIES
4. FLASHING YELLOW BEACONS TYPE 'B' SHALL BE USED ON ALL WITH LEGENDS AND ON ALL TYPE III BARRICADES GUARDING THE WORK AREA OVER NIGHT
5. ALL SIGNS SHALL BE REFLECTORIZED AND STANDARD SIZE
6. ALL TUBULAR DELINEATORS AND CONES SHALL BE 18" MINIMUM HEIGHT, REFLECTORIZED AND MAINTAINED ERECT IN THE INDICATED POSITION AT ALL TIMES, AND SHALL BE REPAIRED, REPLACED OR CLEANED AS NECESSARY TO PRESERVE THEIR APPEARANCE AND CONTINUITY AND SHALL INCLUDE A 12" HIGH INTENSITY REFLECTORIZED SLEEVE, IF USED DURING NIGHT-TIME HOURS
7. THE CONTRACTOR SHALL HAVE ALL SIGNS, DELINEATORS, BARRICADES, ETC PRIOR TO COMMENCING CONSTRUCTION
8. THE CONTRACTOR SHALL MAINTAIN, ON A CONTINUOUS BASIS, ALL SIGNS, DELINEATORS, BARRICADES, ETC. TO ENSURE PROPER FLOW AND SAFETY OF TRAFFIC DURING CONSTRUCTION
9. CONSTRUCTION OPERATIONS SHALL BE CONDUCTED IN SUCH A MANNER AS TO CAUSE AS LITTLE INCONVENIENCE AS POSSIBLE TO ABUTTING PROPERTY OWNERS
10. EXACT LOCATION AND TYPE OF CONSTRUCTION SIGNS SHALL BE DIRECTED BY THE ENGINEER BASED UPON CONSTRUCTION CONDITIONS
11. MOVE DELINEATORS AND/OR CONES TO BEHIND THE SIDEWALK DURING NON-WORKING HOURS WITH A MINIMUM WIDTH OF 4' CLEARANCE. REMOVE BARRICADES, ETC., FROM TRAVEL LANE, REMOVE OR TURN OFF SIGNS DURING NON-WORK HOURS
12. CONE OR DELINEATOR SPACING SHALL NOT EXCEED 25 FEET, UNLESS OTHERWISE APPROVED BY THE CITY.
13. WORK HOURS SHALL BE FROM 7:00 AM TO 4:00 PM INCLUDING TRAFFIC CONTROL SET UP AND REMOVAL
14. ANY REVISIONS TO THESE DRAWINGS SHALL BE APPROVED IN WRITING BY THE ENGINEER OF RECORD AND THE DEPOT RATING JURISDICTION
15. THE CITY TRAFFIC ENGINEERING DIVISION RESERVES THE RIGHT TO OBSERVE THE TRAFFIC CONTROL OPERATIONS AND TO MAKE ANY NECESSARY CHANGES. ANY DIRECTED CHANGES SHALL SUPERSEDE THESE PLANS AND SHALL BE IMPLEMENTED AT THE SOLE EXPENSE OF THE CONTRACTOR

N

LEGEND:

- = WORK AREA
- = TRAFFIC CONE
- = HIGH LEVEL WARNING DEVICE
- = PORTABLE SIGN
- = EXISTING SIGN
- = TYPE III BARRICADES
- = TYPE III BARRICADES W/SIGN
- = FLASHING ARROW BOARD
- = FLAGMAN
- = EXISTING DRIVEWAY
- = TYPE II BARRICADE
- = EXISTING RED CURB
- = DOUBLE YELLOW LANE LINES
- = EXISTING STRIPING
- = SIGNALIZED INTERSECTION
- = EXISTING LANE FLOW DIRECTION
- P.T.T.A.N.S.S = POST TEMPORARY TOW AWAY NO STOPPING SIGNS
- = DIRECTION OF TRAFFIC FLOW

APPROVED:

CITY ENGINEER | CITY TRAFFIC ENGINEER | DATE

TRAFFIC CONTROL HOURS: 09:00 A.M TO 4:00 P.M. MONDAY TO FRIDAY

	DATE	AT&T/D
DRAWN	5/19/14	CFS
CHECKED	05/21/14	JS-M2
APPROVED		

DATE	REVISIONS

at&t
130 N. STONEMAN AVE ROOM #256
ALHAMBRA, CA 91801

CHC Consulting, LLC
1700 E. Gary Ave., Suite 210
Santa Ana, CA 92705
(949) 250-0004 / FAX (949) 250-0006

CITY ENGINEER	JOHN JOHNSTON
TELEPHONE NUMBER	626-817-4255
EMAIL ADDRESS	JJ1623@ATT.COM
FACILITY ENGINEER	RICKY ILLANGAKOON
TELEPHONE NUMBER	949-379-8016
BUSINESS UNIT	81-28
CENTRAL OFFICE	AGOURA
UNDERGROUND CONSTRUCTION ROUTING CHECKLIST MAPS NUMBER	9462870
DRAWING	1/6

SCALE	HORIZ/VERT
1" = 40'	588-E4

FILE NAME: 9462870.TCP

POLES 843967E TO 4387726E

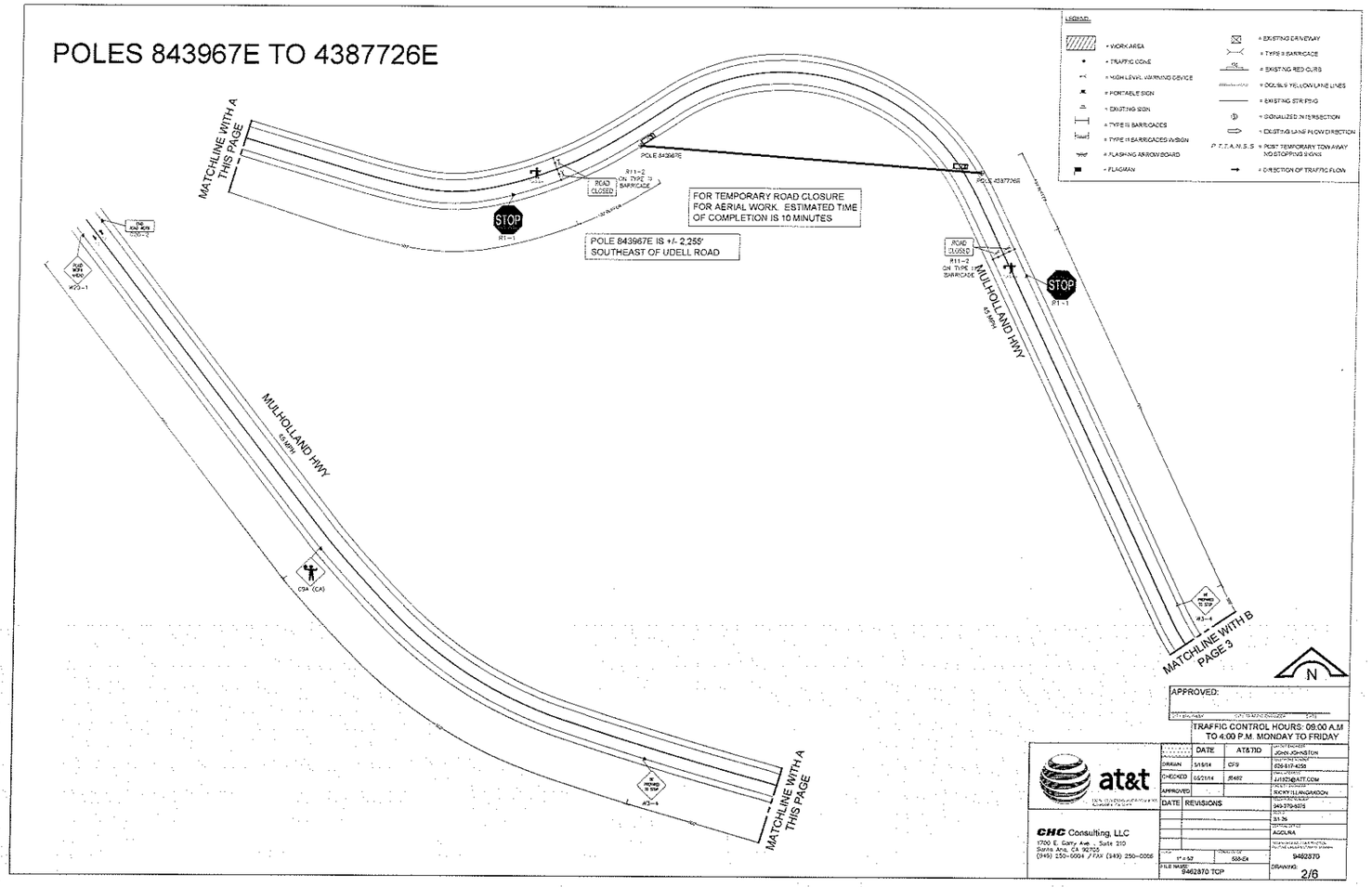

LEGEND

- WORK AREA
- TRAFFIC CONE
- HIGH LEVEL WARNING DEVICE
- PORTABLE SIGN
- EXISTING SIGN
- TYPE III BARRICADES
- TYPE III BARRICADES W/SIGN
- FLASHING ARROW BOARD
- FLAGMAN
- EXISTING DRIVEWAY
- TYPE III BARRICADE
- EXISTING RED CURB
- DOUBLE YELLOW LANE LINES
- EXISTING STRIPING
- SIGNALIZED INTERSECTION
- EXISTING LANE FLOW DIRECTION
- P.T.T.A.N.S.S. = POST TEMPORARY TOW AWAY NO STOPPING SIGNS
- DIRECTION OF TRAFFIC FLOW

APPROVED:

CITY ENGINEER — CONSTRUCTION MANAGER — DATE

TRAFFIC CONTROL HOURS: 09:00 A.M TO 4:00 P.M. MONDAY TO FRIDAY

	DATE	AT&T ID	
DRAWN	5/15/14	CFS	JOHN JOHNSTON
CHECKED	05/21/14	JS402	626-617-4256
APPROVED			4117240@ATT.COM
			SCOTT FLINGHAMSON
DATE	REVISIONS		949-379-9275
			31-31
			AGOURA

at&t

CHC Consulting, LLC
1700 E. Garry Ave., Suite 210
Santa Ana, CA 92705
(949) 250-0004 / FAX (949) 250-0056

SCALE: 1" = 52' | DRAWING: 568-Ex
FILE NAME: 9462870 TCP
9462870
DRAWING 2/6

POLES 843967E TO 4387726E
CONTINUED

LEGEND:

- = WORK AREA
- = TRAFFIC CONE
- = HIGH LEVEL WARNING DEVICE
- = PORTABLE SIGN
- = EXISTING SIGN
- = TYPE III BARRICADES
- = TYPE III BARRICADES W/SIGN
- = FLASHING ARROW BOARD
- = FLAGMAN
- = EXISTING DRIVEWAY
- = TYPE II BARRICADE
- = EXISTING RED CURB
- = DOUBLE YELLOW LANE LINES
- = EXISTING STRIPING
- = SIGNALIZED INTERSECTION
- = EXISTING LANE FLOW DIRECTION
- P.T.T.A.N.S.S = POST TEMPORARY TOW AWAY NO STOPPING SIGNS
- = DIRECTION OF TRAFFIC FLOW

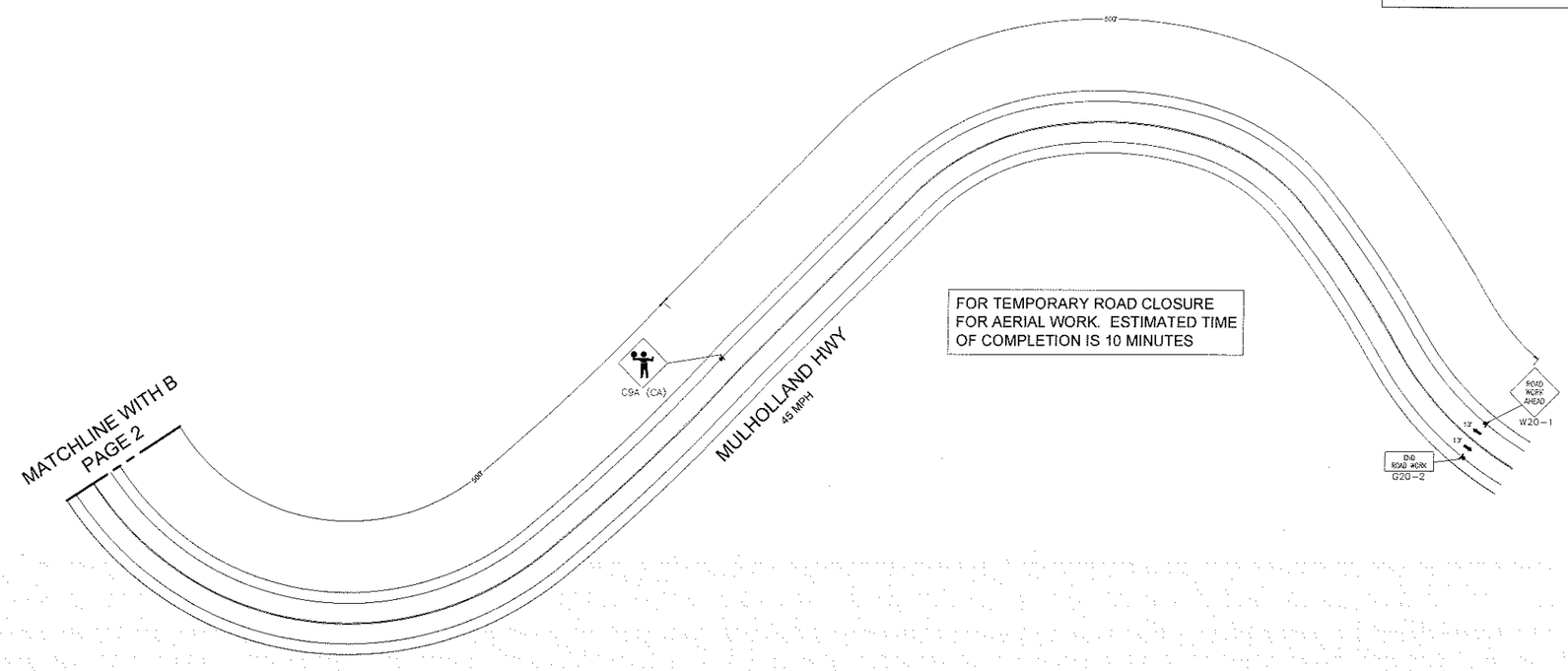

FOR TEMPORARY ROAD CLOSURE FOR AERIAL WORK. ESTIMATED TIME OF COMPLETION IS 10 MINUTES

N

APPROVED:

CITY ENGINEER | CITY TRAFFIC ENGINEER | DATE

TRAFFIC CONTROL HOURS: 09:00 A.M TO 4:00 P.M. MONDAY TO FRIDAY

at&t
100 N. STONEMAN AVE ROOM # 205
ALHAMBRA, CA 91801

	DATE	AT&TID
DRAWN	5/19/14	CFS
CHECKED	05/21/14	JB452
APPROVED		

DATE	REVISIONS

CHC Consulting, LLC
1700 E. Garry Ave., Suite 210
Santa Ana, CA 92705
(949) 250-0004 / FAX (949) 250-0006

CATEGORY ENGINEER	JOHN JOHNSTON
TELEPHONE NUMBER	626-817-4258
EMAIL ADDRESS	JJ1822@ATT.COM
FACILITY ENGINEER	RICKY ILLANGAKOON
TELEPHONE NUMBER	949-379-8076
SYSTEM	B1-26
CENTRAL OFFICE	AGOURA
UNDERGROUND CONSTRUCTION ROUTINE ORDER/ESTIMATE NUMBER	9462870
SCALE	1" = 40'
THOMAS GUIDE	588-E4
FILE NAME	9462870 TCP
DRAWING	3/6

POLES 4387726E TO 8433965E

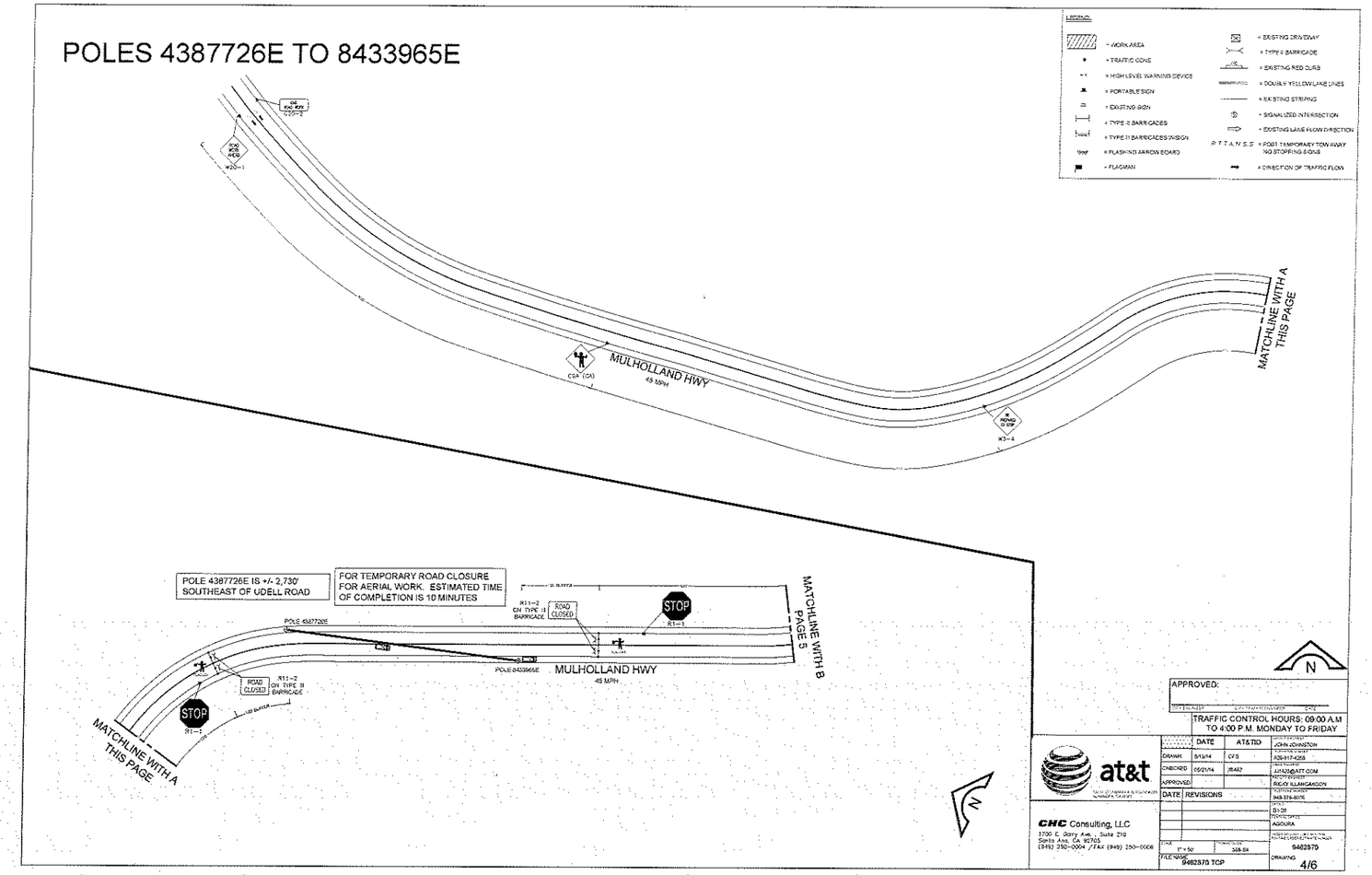

APPROVED:

TRAFFIC CONTROL HOURS: 09:00 A.M TO 4:00 P.M. MONDAY TO FRIDAY

at&t

	DATE	AT&TID
DRAWN	5/13/14	CFS
CHECKED	05/21/14	JS442
APPROVED		

DATE	REVISIONS

CHC Consulting, LLC
1700 E. Garry Ave., Suite 210
Santa Ana, CA 92705
(949) 250-0004 / FAX (949) 250-0006

CONTACT PERSON: JOHN JOHNSTON
PHONE NUMBER: 626-917-4258
EMAIL ADDRESS: JJ4326@ATT.COM
PROJECT ENGINEER: RICKY ELLANGASDON
PHONE NUMBER: 949-373-8076
DATE: 5/13/14
TOWN/CITY: AGOURA
PROJECT DESCRIPTION AND LOCATION: 9462570

SCALE: 1" = 50'
FORMAT: 36X54
FILE NAME: 9462570 TCP
DRAWING: 4/6

POLES 4387726E TO 8433965E
CONTINUED

LEGEND:

- = WORK AREA
- = TRAFFIC CONE
- = HIGH LEVEL WARNING DEVICE
- = PORTABLE SIGN
- = EXISTING SIGN
- = TYPE III BARRICADES
- = TYPE III BARRICADES W/SIGN
- = FLASHING ARROW BOARD
- = FLAGMAN
- = EXISTING DRIVEWAY
- = TYPE II BARRICADE
- = EXISTING RED CURB
- = DOUBLE YELLOW LANE LINES
- = EXISTING STRIPING
- = SIGNALIZED INTERSECTION
- = EXISTING LANE FLOW DIRECTION
- P.T.T.A.N.S.S = POST TEMPORARY TOW AWAY NO STOPPING SIGNS
- = DIRECTION OF TRAFFIC FLOW

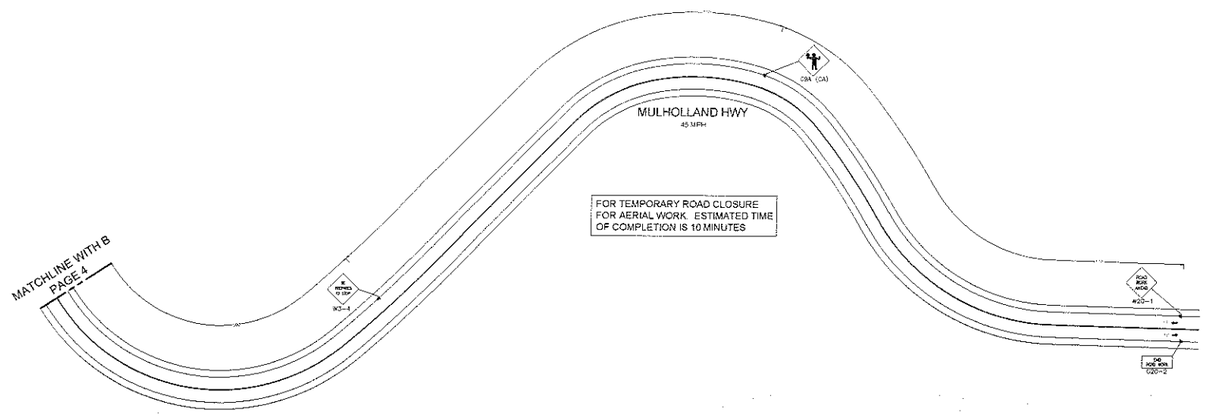

N

APPROVED:

SIGNATURE SIGN TRAFFIC CONTROL DATE

TRAFFIC CONTROL HOURS: 09:00 A.M TO 4:00 P.M. MONDAY TO FRIDAY

at&t

	DATE	AT&T/ID	
DRAWN	5/13/14	CF9	JOHN JOHNSTON 626-317-4358
CHECKED	05/21/14	JB462	JJ1832@ATT.COM
APPROVED			RICKY ELLINGWOOD 949-379-6015
DATE	REVISIONS		84-28
			AGOURA
			9462870
			DRAWING 5/6

CHC Consulting, LLC
1700 E. Garry Ave., Suite 210
Santa Ana, CA 92705
(949) 250-0004 / FAX (949) 250-0006

FILENAME: 9462870 TCP

POLES 8433965E TO 2279166E

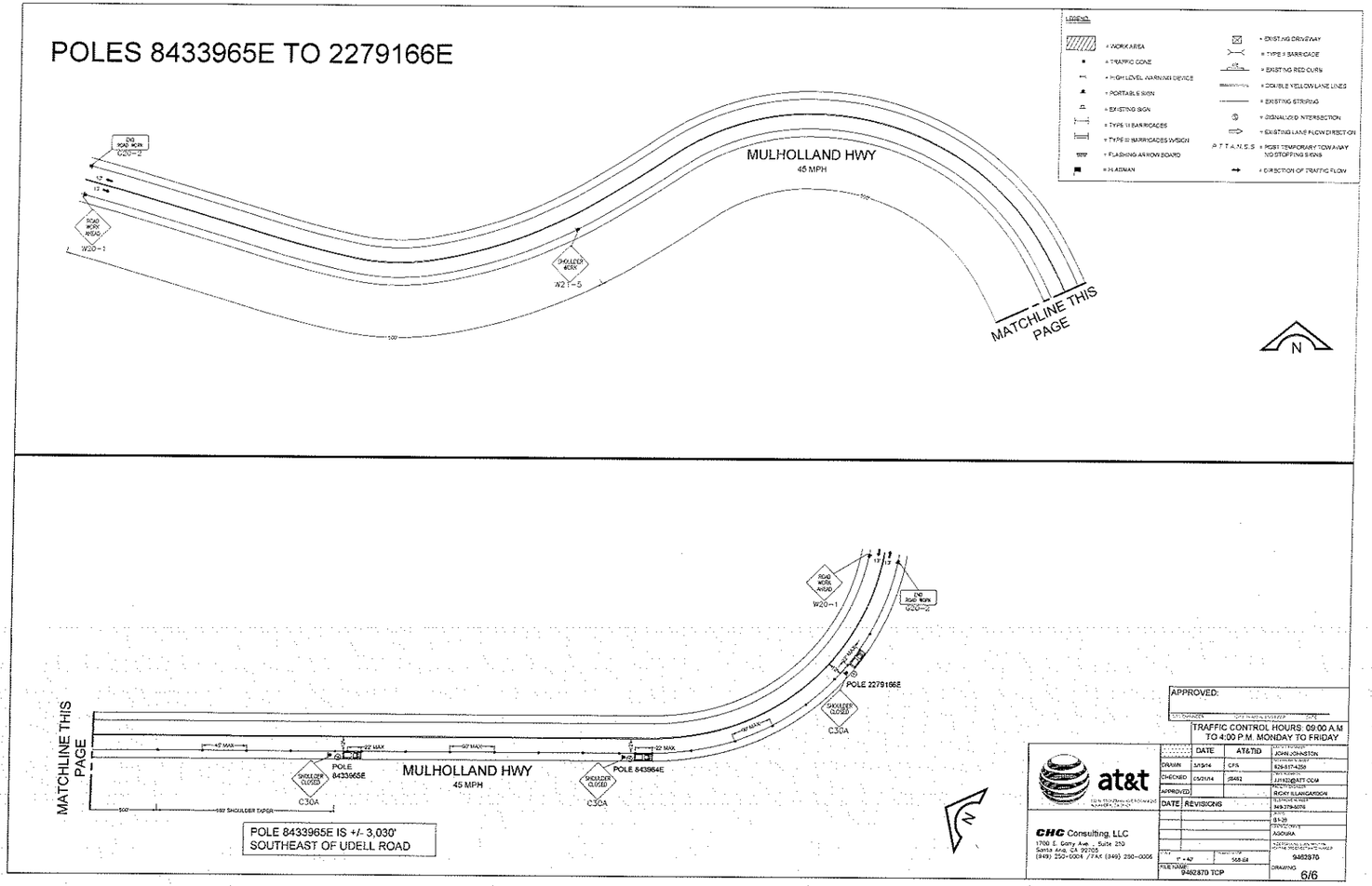

APPROVED:

CITY ENGINEER — CITY TRAFFIC ENGINEER — DATE

TRAFFIC CONTROL HOURS: 09:00 A.M TO 4:00 P.M. MONDAY TO FRIDAY

at&t

CHC Consulting, LLC
1700 E. Garry Ave., Suite 210
Santa Ana, CA 92705
(949) 250-0004 / FAX (949) 250-0006

	DATE	AT&T/ID	
DRAWN	5/13/14	CFS	
CHECKED	05/21/14	JB492	
APPROVED			
DATE	REVISIONS		

AT&T PROJECT MANAGER: JOHN JOHNSTON
TELEPHONE NUMBER: 626-617-4259
E-MAIL ADDRESS: JJ1163@ATT.COM
AT&T PROJECT ENGINEER: RICKY ELANGAYDON
TELEPHONE NUMBER: 949-279-6076
SHEET: 81-28
TOTAL SHEETS: AGOURA
AT&T SITE NAME AND NUMBER: 9462970

SCALE: 1" = 40' | 558.68
FILE NAME: 9462970 TCP
DRAWING: 6/6