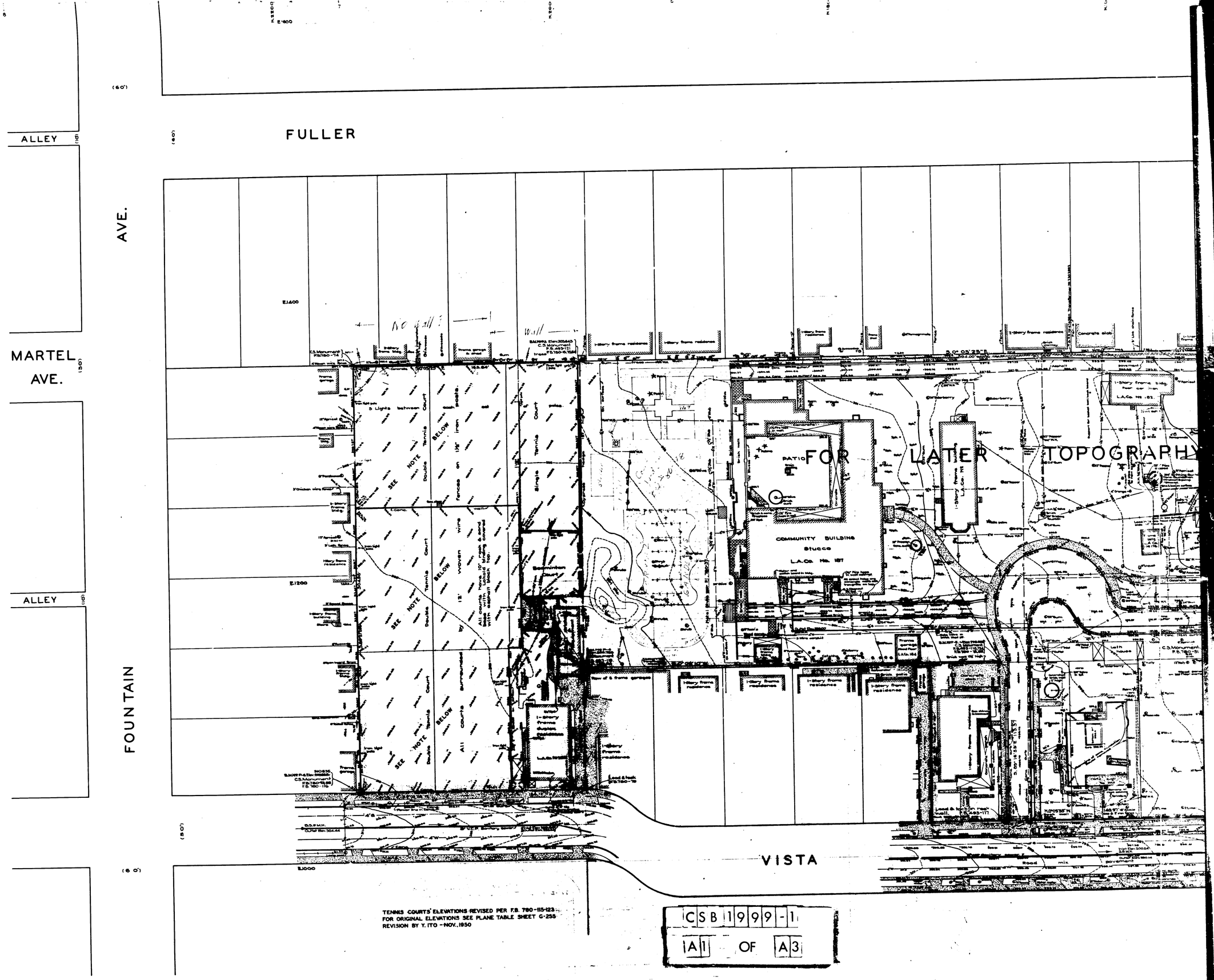

CSB 1999-1

A1 OF A3

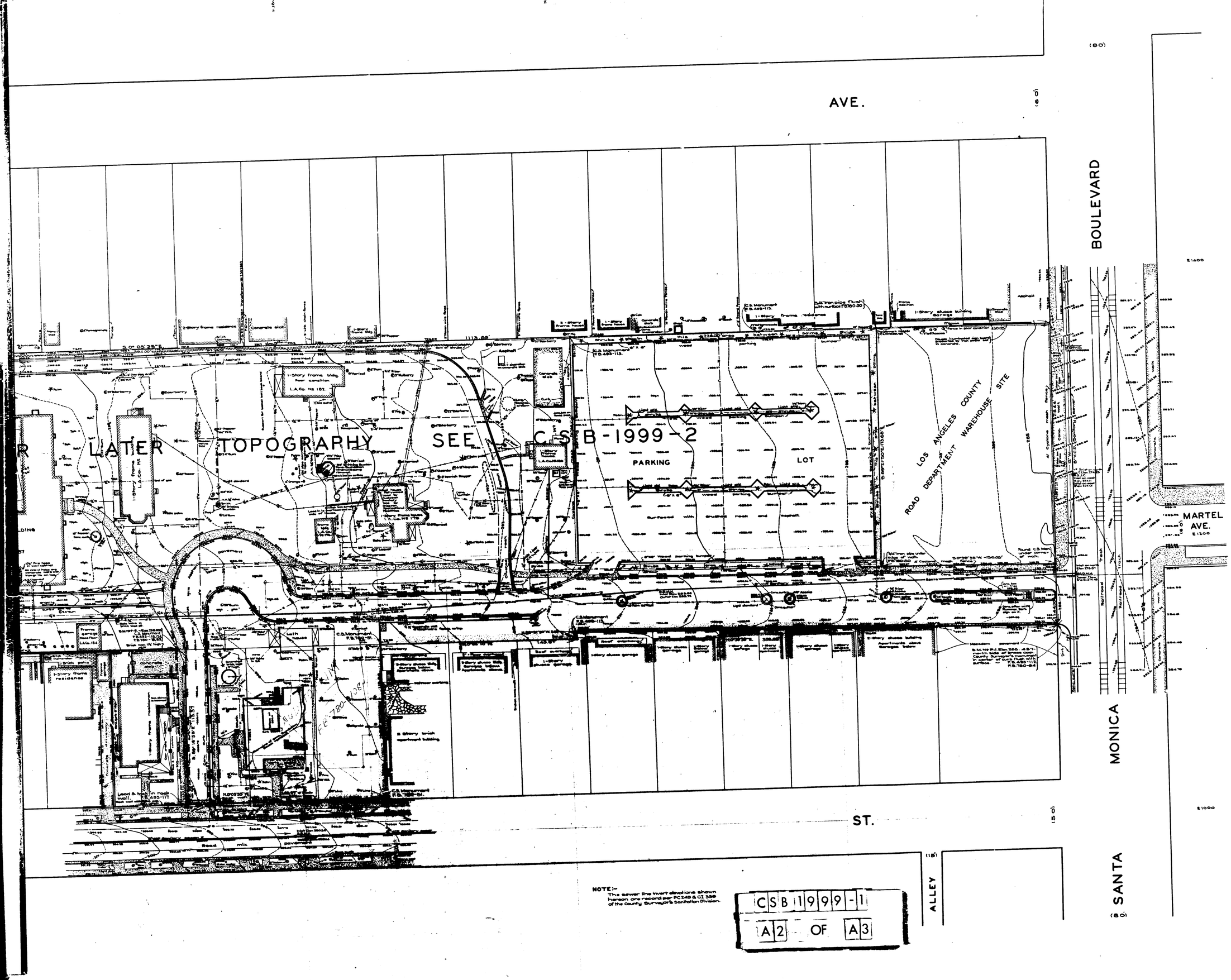
AVE.
BOULEVARD
LATER TOPOGRAPHY SEE CSB-1999-2
PARKING LOT
LOS ANGELES COUNTY ROAD DEPARTMENT WAREHOUSE SITE
MARTEL AVE.
MONICA
ST.
SANTA
ALLEY
PL
NOTE:-
The sewer line invert elevations shown hereon are record per PC 249 & CI 339 of the county Surveyor's Sanitation Division.
CSB 1999-1
A2 OF A3

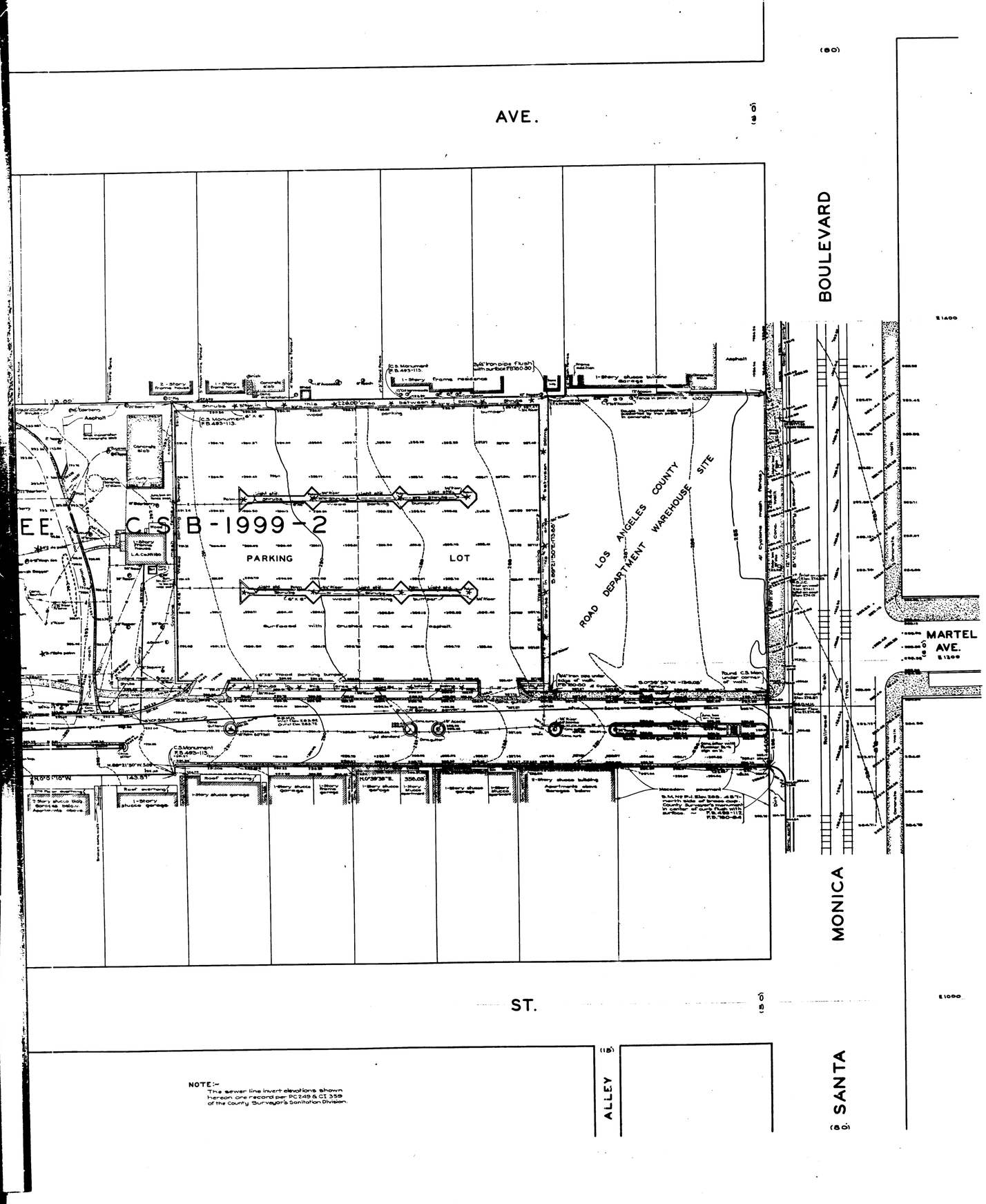

COUNTY OF LOS ANGELES

TOPOGRAPHIC MAP
OF

PLUMMER PARK

COUNTY SURVEYORS MAP Nº B-1999
SHEET 1 OF 2 SHEETS
SCALE:-1 INCH = 20 FT.

JOB NUMBER 5227

ALFRED JONES-COUNTY SURVEYOR
SURVEYED JUNE, 1947.

SURVEYED ON REQUEST OF THE CHIEF MECHANICAL ENGINEER UNDER SEC. 79 ORD. 4099, BY LETTER DATED JUNE 5, 1947.

BEARINGS ARE BASED ON THE BEARING OF SANTA MONICA BOULEVARD PER C.S.B-1311

PLANE TABLE SHEETS G-254 & G-255
F.B. 493-11H24 & F.B. 780-5-85

FIELD WORK BY..... R.C. BOWERS
C.A. BENSON

OFFICE WORK BY..... D.A. WHITE

CHECKED BY..... H.D. HEBER
L. DETILLA

DATUM - MEAN SEA LEVEL

ELEVATIONS SHOWN HEREON ARE BASED UPON B.M. S-1 (F.B. 853-161) THE ELEVATION OF WHICH WAS DETERMINED FROM THE U.S.C. & G.S. B.M. S-169 (U.S. 2913) BASED UPON THE U.S.C. & G.S. ADJUSTMENT OF 1934.

LEGEND

- ..... POWER POLES
- ..... TELEPHONE POLES
- ..... GUY WIRES
- ..... WATER HYDRANTS
- ..... SANITARY SEWER MANHOLE
- ..... LIGHT STANDARD

FOR BOUNDARY SURVEY SEE C.S.B-1311.

REVISED MAY, 1950 - D.A.W.

FOR LATER TOPOGRAPHY SEE C.S.B-1999-2

CSB 1999-1

A3 OF A3