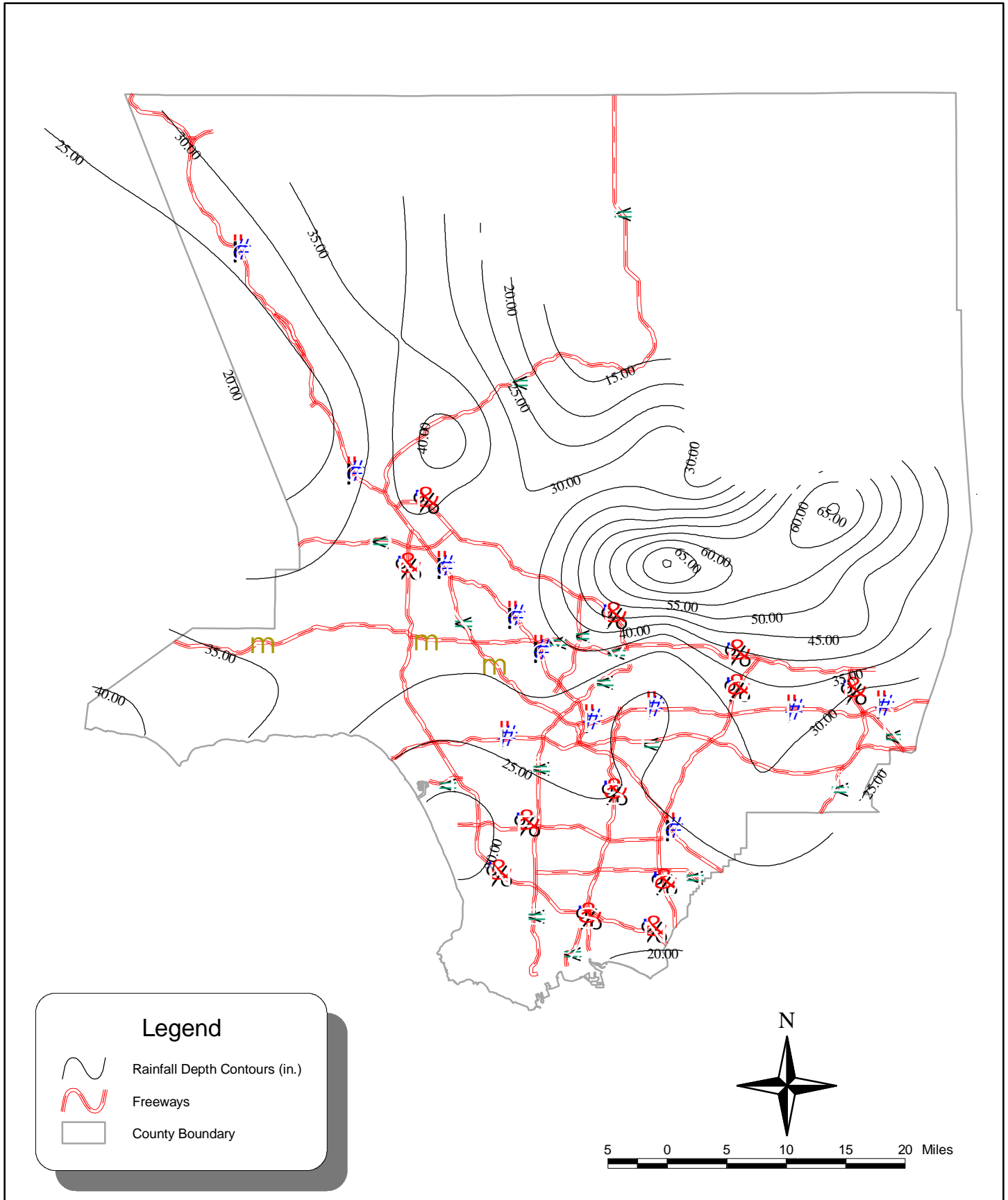


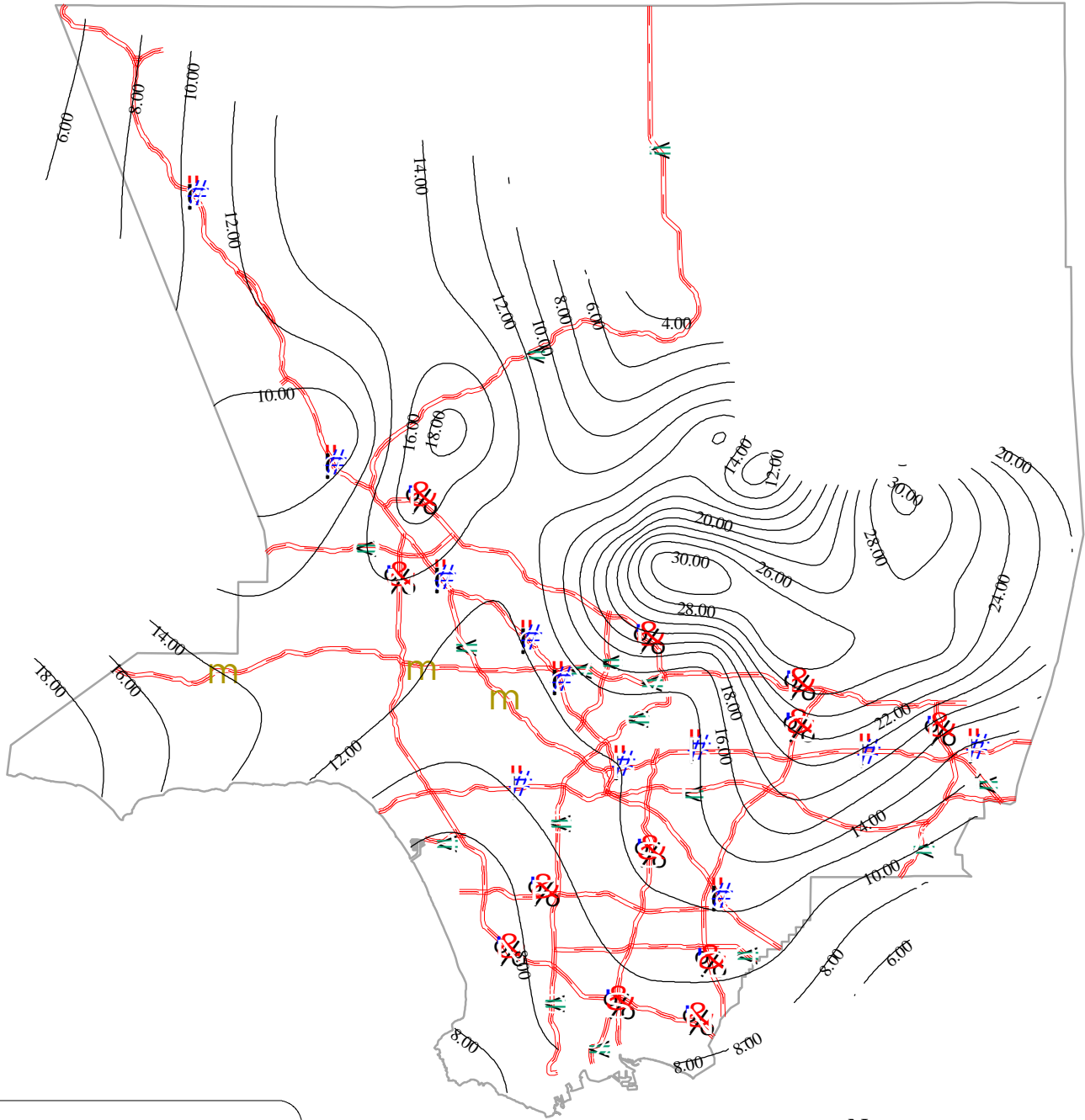
Appendix A

Rainfall Contour Maps




TOTAL RAINFALL CONTOURS 1994-1995 STORM SEASON



TOTAL RAINFALL CONTOURS 1995-1996 STORM SEASON



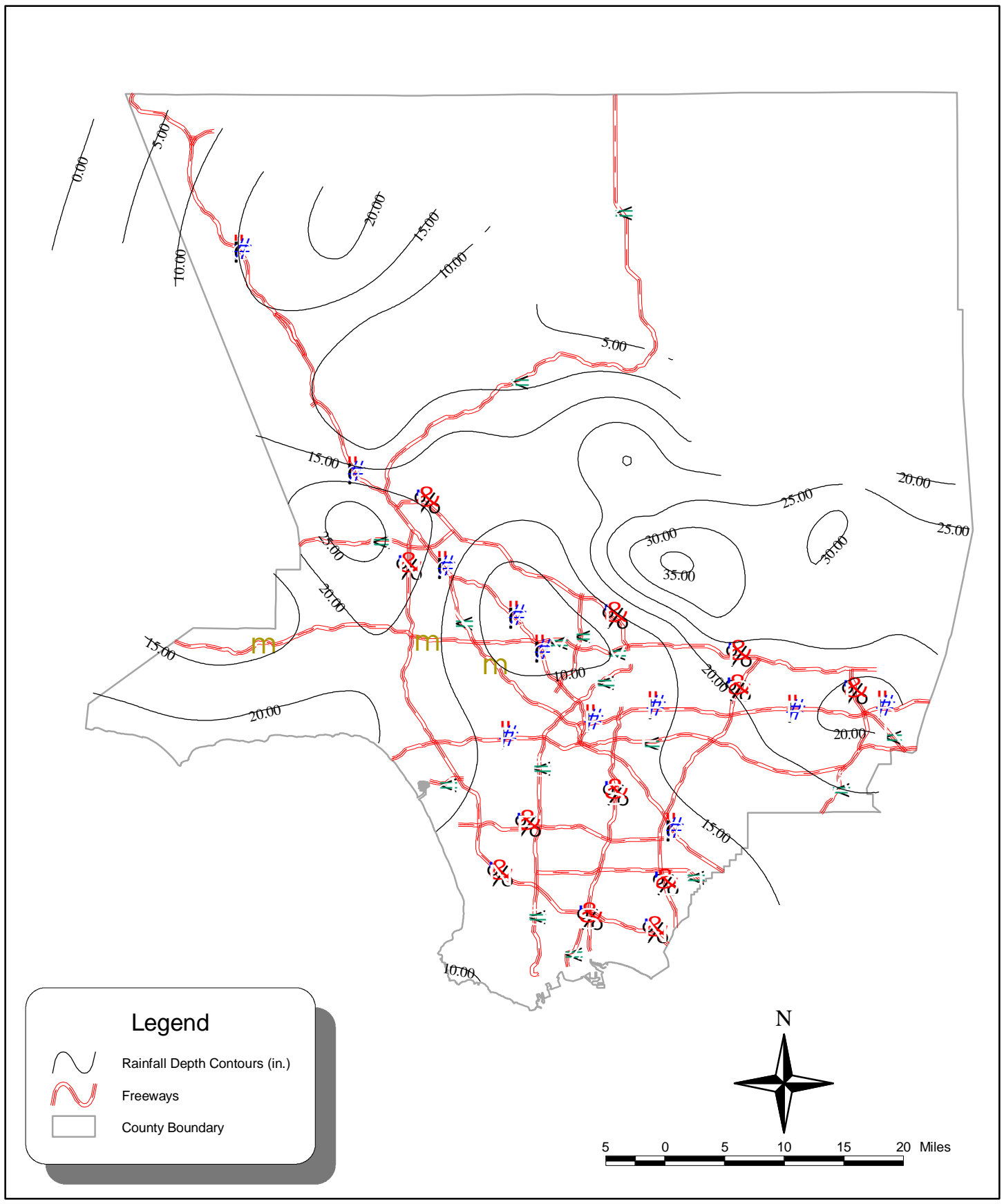
Legend

-  Rainfall Depth Contours (in.)
-  Freeways
-  County Boundary

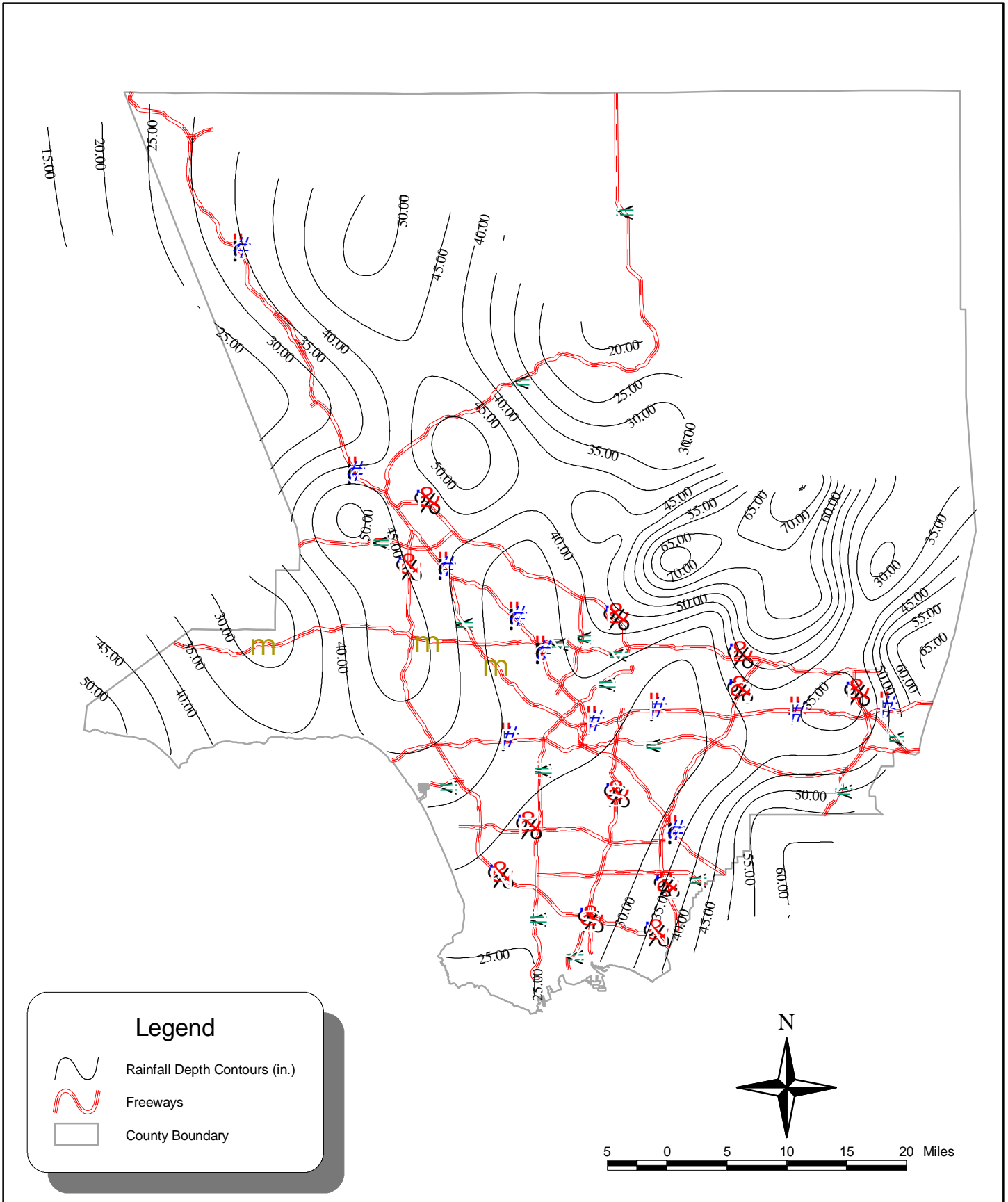


5 0 5 10 15 20 Miles

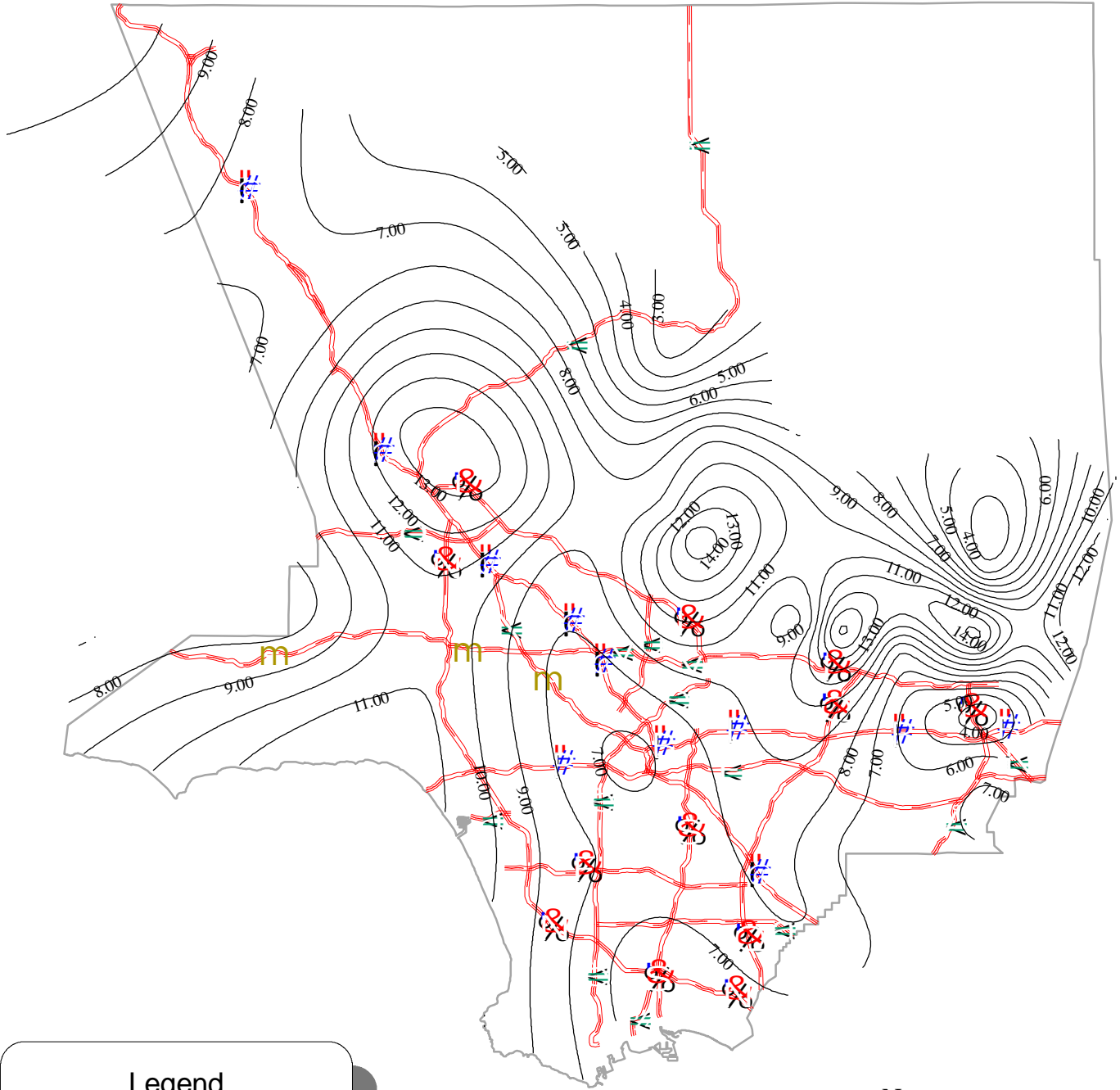
TOTAL RAINFALL CONTOURS 1996-1997 STORM SEASON






TOTAL RAINFALL CONTOURS 1997-1998 STORM SEASON

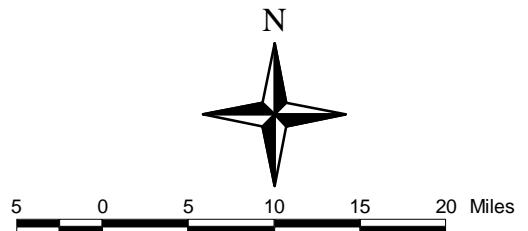


TOTAL RAINFALL CONTOURS 1998-1999 STORM SEASON



Legend

-  Rainfall Depth Contours (in.)
-  Freeways
-  County Boundary



TOTAL RAINFALL CONTOURS 1999-2000 STORM SEASON

