


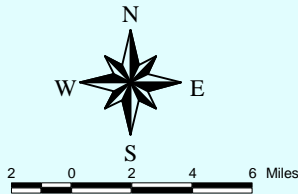


**Legend**

-  Unmonitored SMBRP Basins
-  Freeways
-  Channels and Creeks



**Figure 4-13**  
**UNMONITORED SANTA MONICA BAY BASINS**  
**(Unmonitored Watersheds)**

Land Use Distribution	Area (Acres)	Percent
High Density Residential	48,817	14.0%
Light Industrial	1,049	0.3%
Vacant	251,445	72.4%
Retail/Commercial	2,360	0.7%
Multi-Family Residential	5,572	1.6%
Transportation	19,725	5.7%
Education	1,591	0.5%
Mixed Residential	1,229	0.4%
Other	15,214	4.4%
<b>Total</b>	<b>347,003</b>	<b>100.0%</b>

Data contained in this map is produced in whole or in part from the Thomas Bros. Maps® digital database. This map is copyrighted, and reproduced with permission granted by Thomas Bros. Maps®. All rights reserved.