A –
B –
C –

LEGEND

- Inlet
- Catch Basin
- Manhole
- Catch Basin & Manhole
- Natural Watercourse
- Outer Drainage Area Boundary
- Internal Drainage Area Boundary
- Direction of Flow

YELLOW CITY DRAIN
PINK COUNTY DRAIN
RED PRIVATE DRAIN

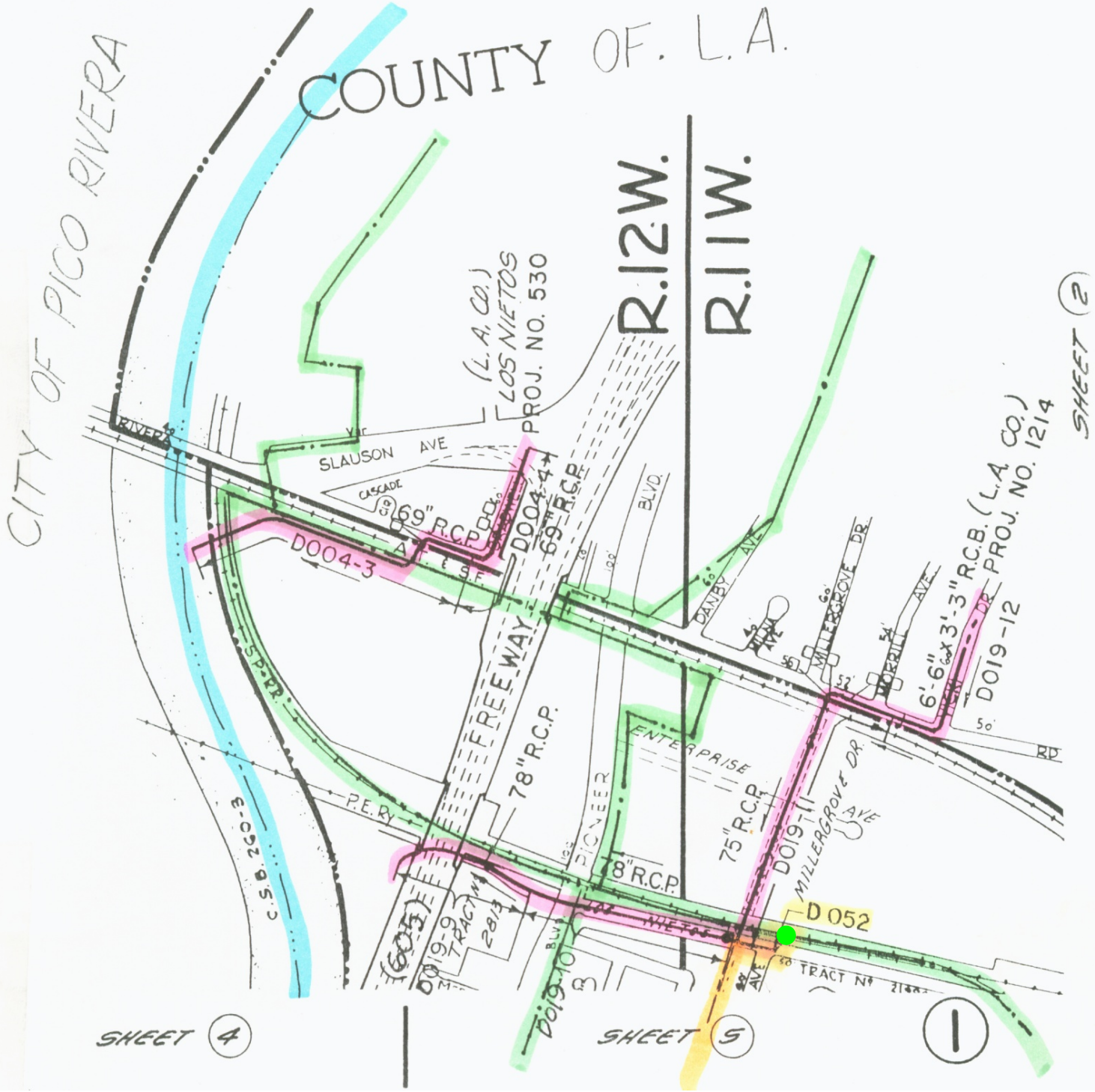

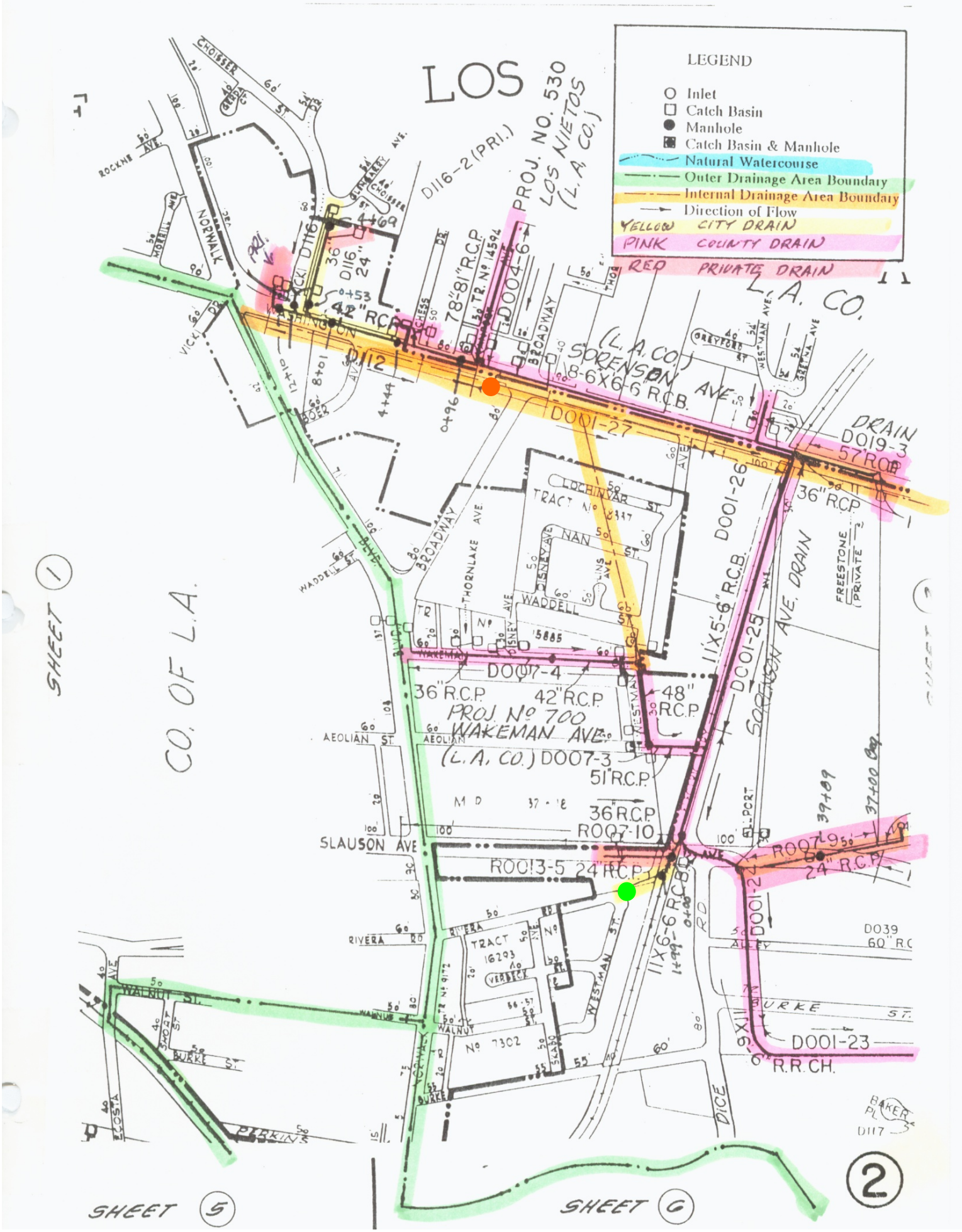
LEGEND
Inlet
Catch Basin
Manhole
Catch Basin & Manhole
Natural Watercourse
Outer Drainage Area Boundary
Internal Drainage Area Boundary
Direction of Flow
YELLOW CITY DRAIN
PINK COUNTY DRAIN
RED PRIVATE DRAIN
LOS
PROJ. NO. 530
LOS NIETOS
(L.A. CO.)
L.A. CO.
CO. OF L.A.
SHEET 1
SHEET 5
SHEET 6
D116-2 (PRI.)
78"-81" R.C.P.
D004-6
42" R.C.P.
D112
(L.A. CO.)
SORENSON AVE.
8-6'X6-6' R.C.B.
D001-27
DRAIN
D019-3
57" R.C.P.
36" R.C.P.
D001-26
11'X5'-6" R.C.B.
D001-25
SORENSON AVE. DRAIN
FREESTONE (PRIVATE)
D007-4
36" R.C.P.
42" R.C.P.
48" R.C.P.
PROJ. No 700
WAKEMAN AVE.
(L.A. CO.) D007-3
51" R.C.P.
36" R.C.P.
R007-10
R007-9
24" R.C.P.
R0013-5 24" R.C.P.
11'X6'-6" R.C.B.
D001-24
D001-23
6" R.R.CH.
D039
60" R.C.
TRACT No 16293
No 7302
SLAUSON AVE
AEOLIAN ST.
RIVERA RD
WALNUT ST.
BURKE ST.
WESTMAN ST.
BROADWAY
THORNLAKE AVE.
LOCHINVAR ST.
NAN ST.
WADDELL ST.
NORWALK
CHOISSER
ROCKNE AVE.
VICKI DR.
BOER AVE.
GREYFORD ST.
WESTMAN AVE.
GRETNA AVE.
DICE RD.
BAKER PL.
D117
2

LEGEND
Inlet
Catch Basin
Manhole
Catch Basin & Manhole
Natural Watercourse
Outer Drainage Area Boundary
Internal Drainage Area Boundary
Direction of Flow
YELLOW CITY DRAIN
PINK COUNTY DRAIN
RED PRIVATE DRAIN
NGELES
CO. OF L.A.
(L.A. CO.) LOS NIETOS PROJ. NO. 530
SORENSEN
WASHINGTON
SORENSON AVE.
(L.A. CO.)
R0037-5,6
24" R.C.P.
D004-12
D004-11
78" R.C.P.
DRAIN
CO. OF L.A.
CITY OF WHITTIER
R0037-4
SHEET 2
D039
21" R.C.P.
21+16
27" R.C.P.
18+19
D039
45" R.C.P.
RIVERA RD.
R0043-1
CATED
14+17
D039
57" R.C.P.
BOX CULV.'S
R007-8
7+40
16+31
R007-7
SLAUSON DR.
60" RCP
BURKE ST.
11+82
13+75
D121
24" RCP
10+03
D001-22
R059-4
20+34
BEACOR
D121
24" RCP
12+22
19+18
12+85
39"
HELIPORT RD.
SECURA WAY (PRIVATE ST.)
SECURA WAY (PRIVATE ST.)
D001-16
AVE
(L.A. CO.)
6'-3"X7' R.C.B.
D001-15
SORENSON
CITY OF WHITTIER
SHEET 6
SHEET 7
3

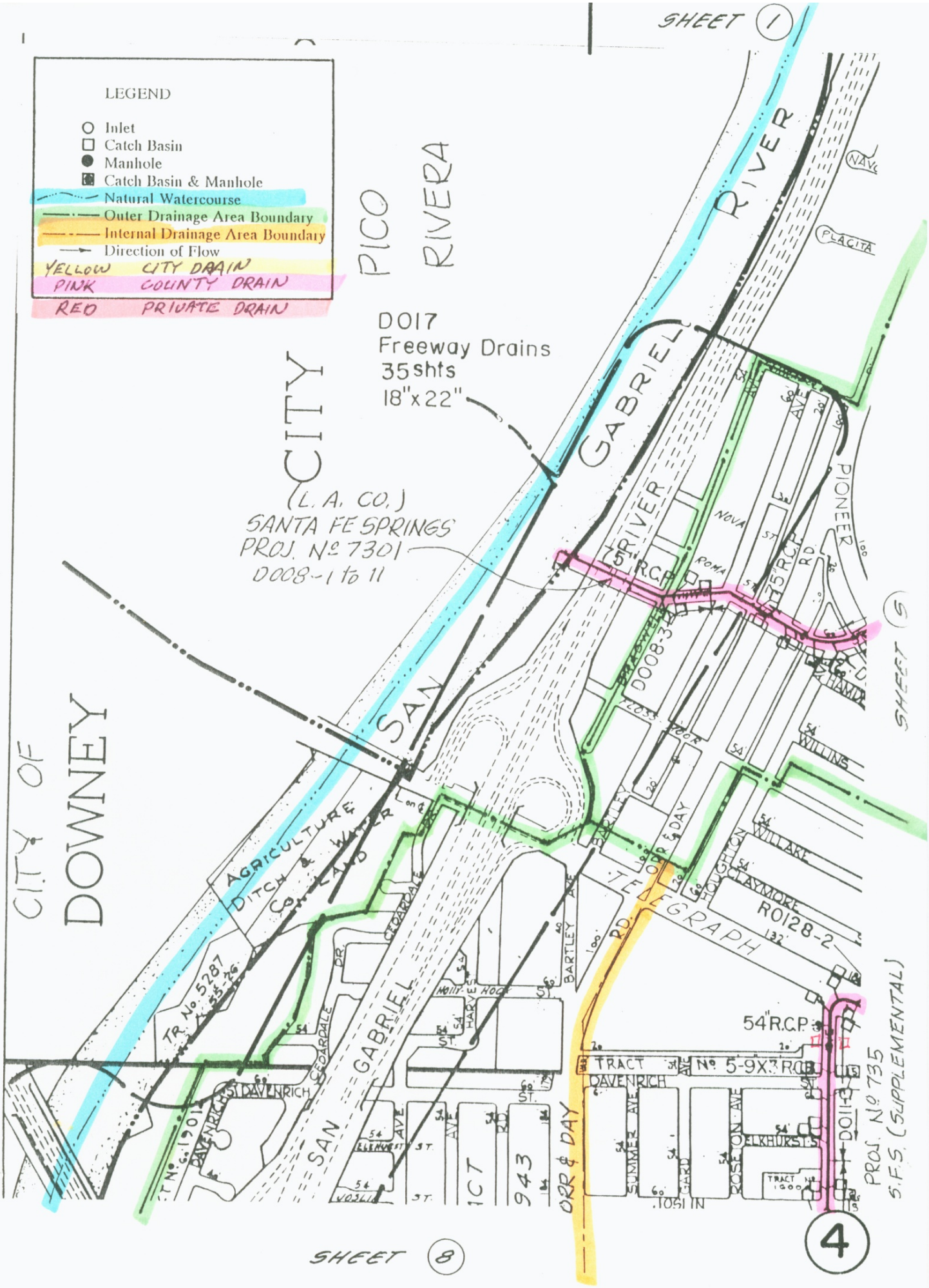
SHEET 1
LEGEND
Inlet
Catch Basin
Manhole
Catch Basin & Manhole
Natural Watercourse
Outer Drainage Area Boundary
Internal Drainage Area Boundary
Direction of Flow
YELLOW CITY DRAIN
PINK COUNTY DRAIN
RED PRIVATE DRAIN
PICO RIVERA
CITY
D017
Freeway Drains
35 shts
18"x22"
(L. A. CO.)
SANTA FE SPRINGS
PROJ. Nº 7301
D008-1 to 11
SAN GABRIEL RIVER
CITY OF DOWNEY
AGRICULTURE DITCH & WATER CO. LAND
TR. No. 5287
TELEGRAPH
ORR & DAY
BARTLEY
CEDARDALE
DAVENRICH
HOLLY HOCK
HARVEST
ELKHURST
JOSLIN
SUMMER AVE
ROSE ON AVE
ELKHURST
TRACT No. 5-9X3 R.C.P.
54" R.C.P.
D011-3
PROJ. Nº 735
S.F.S. (SUPPLEMENTAL)
PLACITA
PIONEER
NOVA
ROMA
75" R.C.P.
D008-3
WILLINS
WILLAKE
CLAYMORE
HOUGHTON
R0128-2
SHEET 5
SHEET 8
4

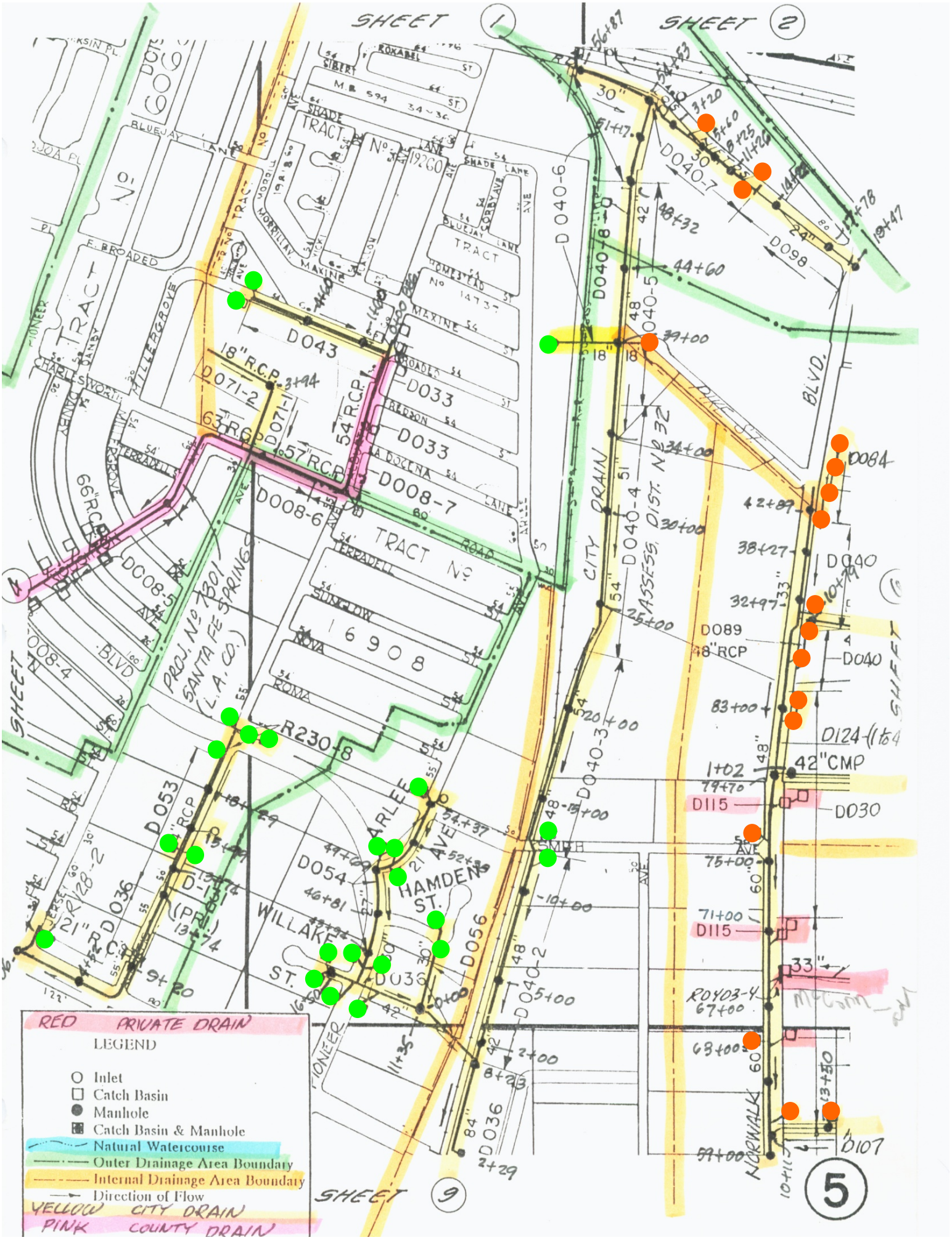
SHEET 1
SHEET 2
SHEET 9
SHEET 4
SHEET 6
TRACT No 19260
TRACT No 14737
TRACT No 16908
PROJ. No 7301 SANTA FE SPRINGS (L.A. CO.)
CITY DRAIN
ASSESS. DIST. No 32
PIKE ST.
BLVD.
NORWALK
HAMDEN ST.
WILLAKE ST.
ARLEE AVE
D043
D033
D008-7
D008-6
D071-2
D071-1
D040-6
D040-7
D040-8
D040-5
D040-4
D040-3
D040-2
D040
D098
D084
D089
D124
D115
D030
D107
D053
D054
D056
D036
D-131
R230-8
R128-2
18" R.C.P.
63" R.C.P.
57" R.C.P.
54" R.C.P.
66" R.C.P.
21" R.C.P.
42" CMP
RED PRIVATE DRAIN
LEGEND
Inlet
Catch Basin
Manhole
Catch Basin & Manhole
Natural Watercourse
Outer Drainage Area Boundary
Internal Drainage Area Boundary
Direction of Flow
YELLOW CITY DRAIN
PINK COUNTY DRAIN
5

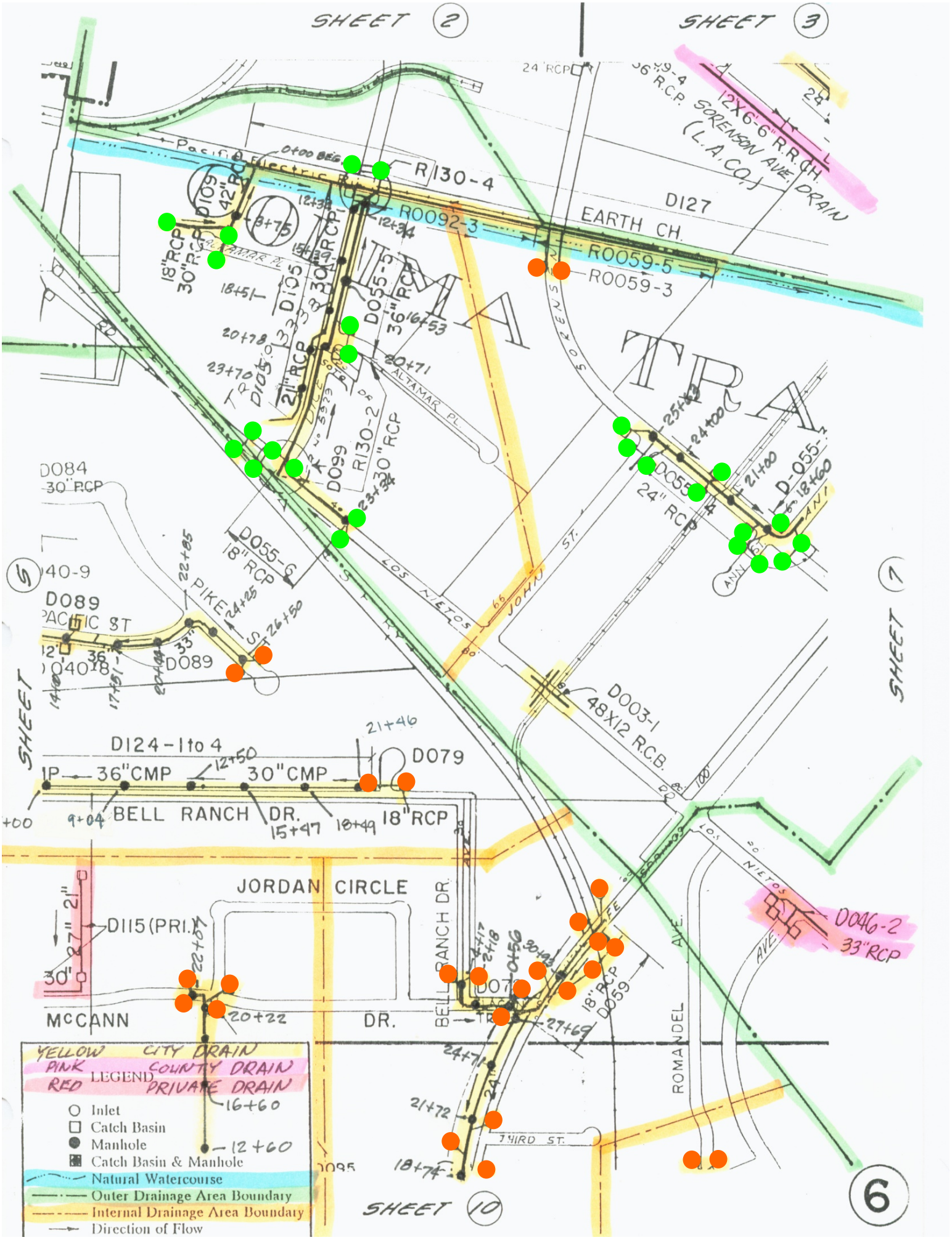
SHEET 2
SHEET 3
SHEET 5
SHEET 7
SHEET 10
12'X6'-6" R.R.CH.
SORENSON AVE. DRAIN
(L.A.CO.)
24" RCP
R130-4
R0092-3
D127
EARTH CH.
R0059-5
R0059-3
D109
42" RCP
18" RCP
30" RCP
D105
30" RCP
D055-5
36" RCP
21" RCP
D099
R130-2
30" RCP
ALTAMAR PL.
SORENSON
D055-4
24" RCP
D-055-
D084
30" RCP
D055-6
18" RCP
PIKE ST.
D089
PACIFIC ST
D040-8
D003-1
48X12 R.C.B.
D124-1 to 4
36" CMP
30" CMP
D079
BELL RANCH DR.
18" RCP
JORDAN CIRCLE
D115 (PRI.)
McCANN
DR.
BELL RANCH DR.
D059
ROMANDEL AVE.
D046-2
33" RCP
THIRD ST.
YELLOW CITY DRAIN
PINK COUNTY DRAIN
RED PRIVATE DRAIN
LEGEND
Inlet
Catch Basin
Manhole
Catch Basin & Manhole
Natural Watercourse
Outer Drainage Area Boundary
Internal Drainage Area Boundary
Direction of Flow
6

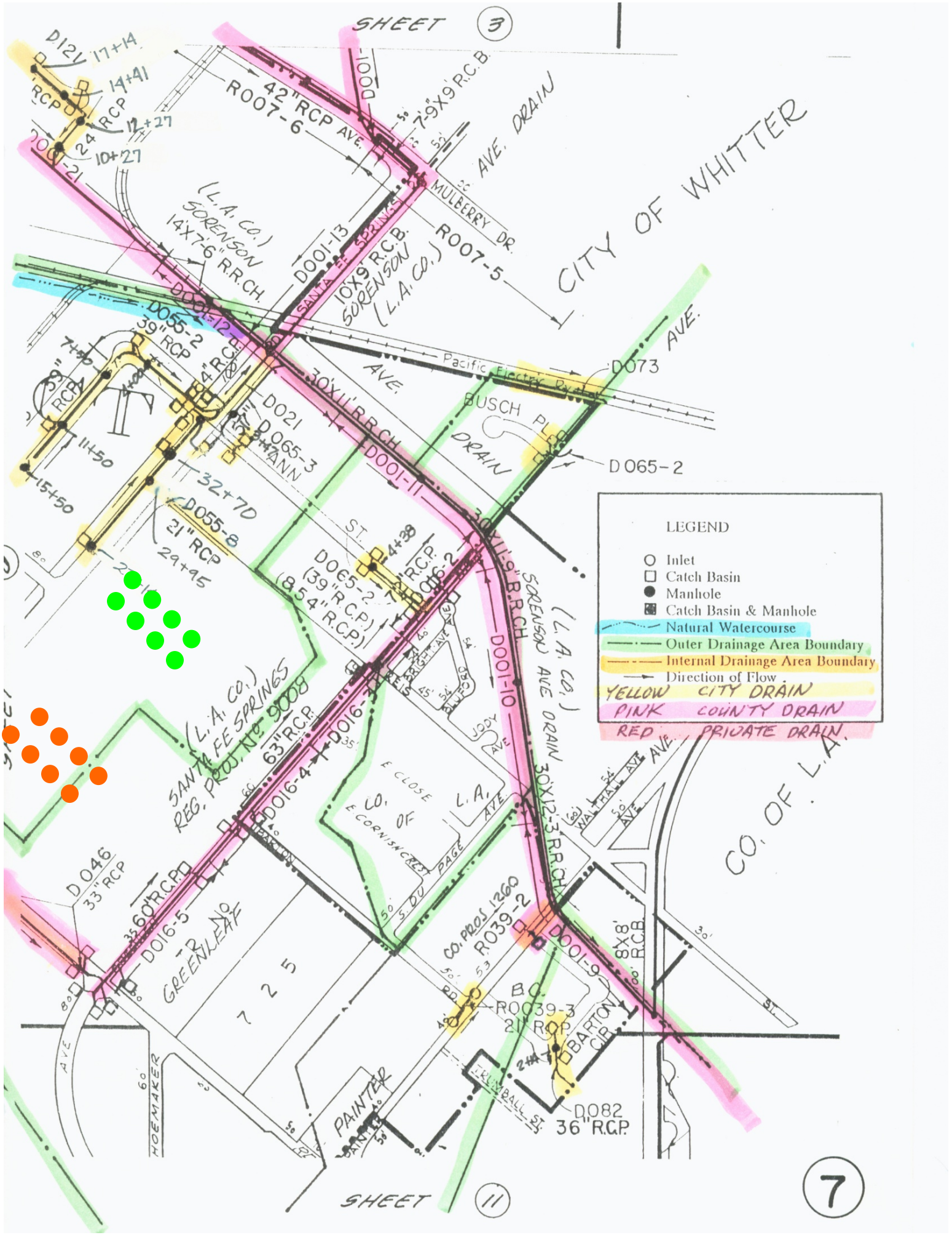
SHEET 3
CITY OF WHITTER
CO. OF L.A.
SHEET 11
LEGEND
Inlet
Catch Basin
Manhole
Catch Basin & Manhole
Natural Watercourse
Outer Drainage Area Boundary
Internal Drainage Area Boundary
Direction of Flow
YELLOW CITY DRAIN
PINK COUNTY DRAIN
RED PRIVATE DRAIN
42" RCP
R007-6
7'-9"X9' R.C.B.
AVE. DRAIN
MULBERRY DR.
R007-5
(L.A. CO.) SORENSON 14'X7'-6" R.R.CH.
D001-13
SANTA FE SPRINGS
10'X9' R.C.B. SORENSON (L.A. CO.)
D001-12
D055-2
39" RCP
Pacific Electric Ry.
AVE.
D073
BUSCH PL.
D065-2
30'X11' R.R.CH.
D001-11
D021
D065-3
ANN
32+70
D055-8
21" RCP
29+95
D065-2 (39" R.C.P.) (8.54" R.C.P.)
30'X11'-9" R.R.CH.
SORENSON AVE DRAIN
(L.A. CO.)
D001-10
(L.A. CO.) SANTA FE SPRINGS REG. PROJ. No. 9008
63" R.C.P.
D016-4
D016-3
E CLOSE
CO. OF L.A.
E CORNISH CREST
S. DU PAGE AVE.
JODY AVE.
30'X12'-3" R.R.CH.
WALTHALL AVE.
D046
33" RCP
60" R.C.P.
D016-5
GREENLEAF
725
CO. PROJ. 1260
R039-2
D001-9
8'X8' R.C.B.
B.C.
R0039-3
21" R.C.P.
BARTON CIR.
D082
36" R.C.P.
TRUMBALL ST.
PAINTER
HOEMAKER
AVE.
7

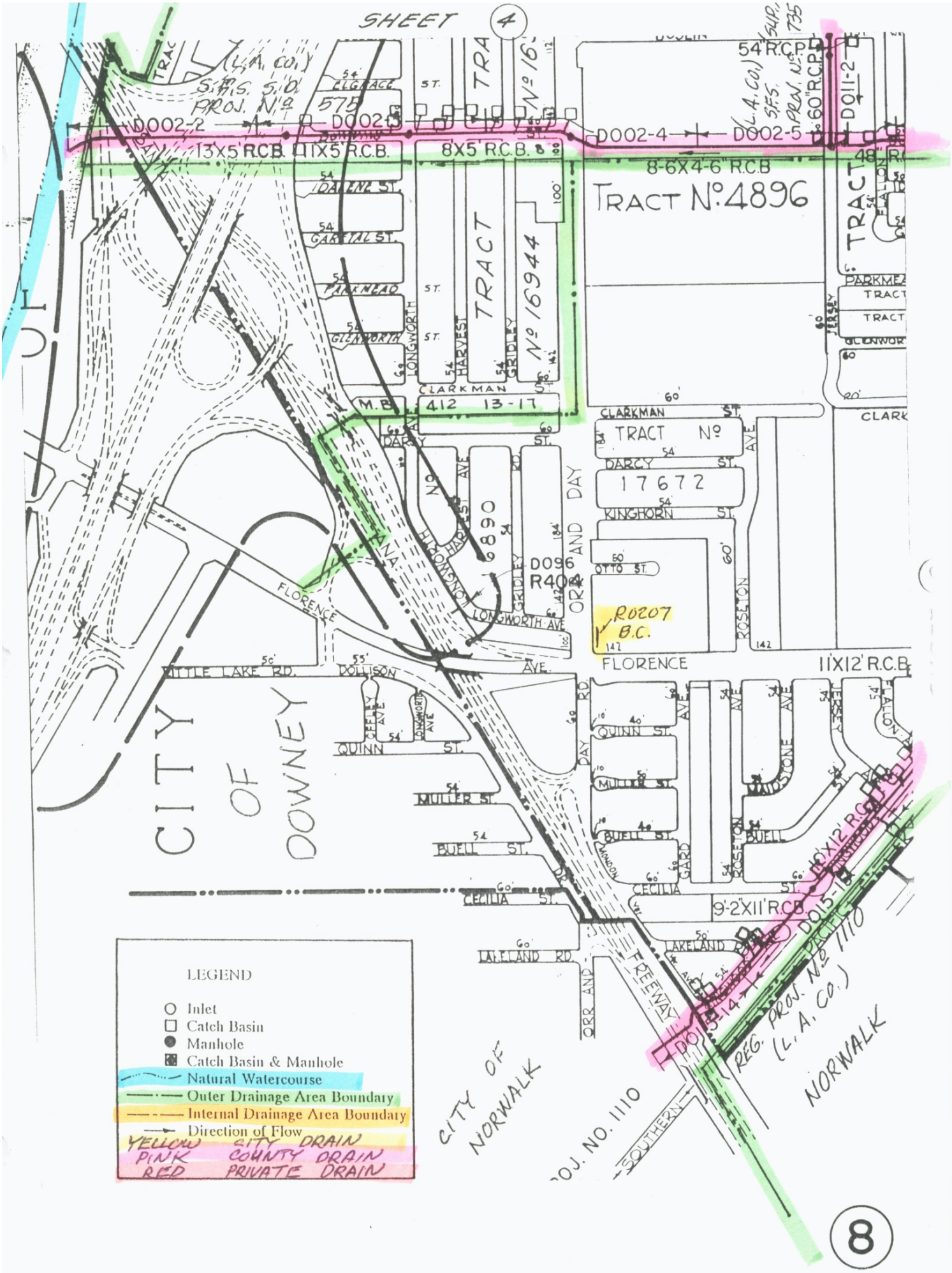
SHEET 4
(L.A. CO.) S.F.S. S.D. PROJ. No 575
D002-2
D002-3
D002-4
D002-5
13X5' R.C.B.
11X5' R.C.B.
8X5' R.C.B.
8-6X4-6" R.C.B
54" R.C.P.
60" R.C.P.
D011-2
TRACT No 4896
TRACT No 16944
TRACT No 17672
TRACT No 16890
D096 R404
R0207 B.C.
CLARKMAN ST.
DARCY ST.
KINGHORN ST.
OTTO ST.
FLORENCE
11'X12' R.C.B.
9'-2"X11' R.C.B.
CITY OF DOWNEY
CITY OF NORWALK
NORWALK
REG. PROJ. No 1110 (L.A. CO.)
PROJ. NO. 1110
FREEWAY
LEGEND
Inlet
Catch Basin
Manhole
Catch Basin & Manhole
Natural Watercourse
Outer Drainage Area Boundary
Internal Drainage Area Boundary
Direction of Flow
YELLOW CITY DRAIN
PINK COUNTY DRAIN
RED PRIVATE DRAIN
8

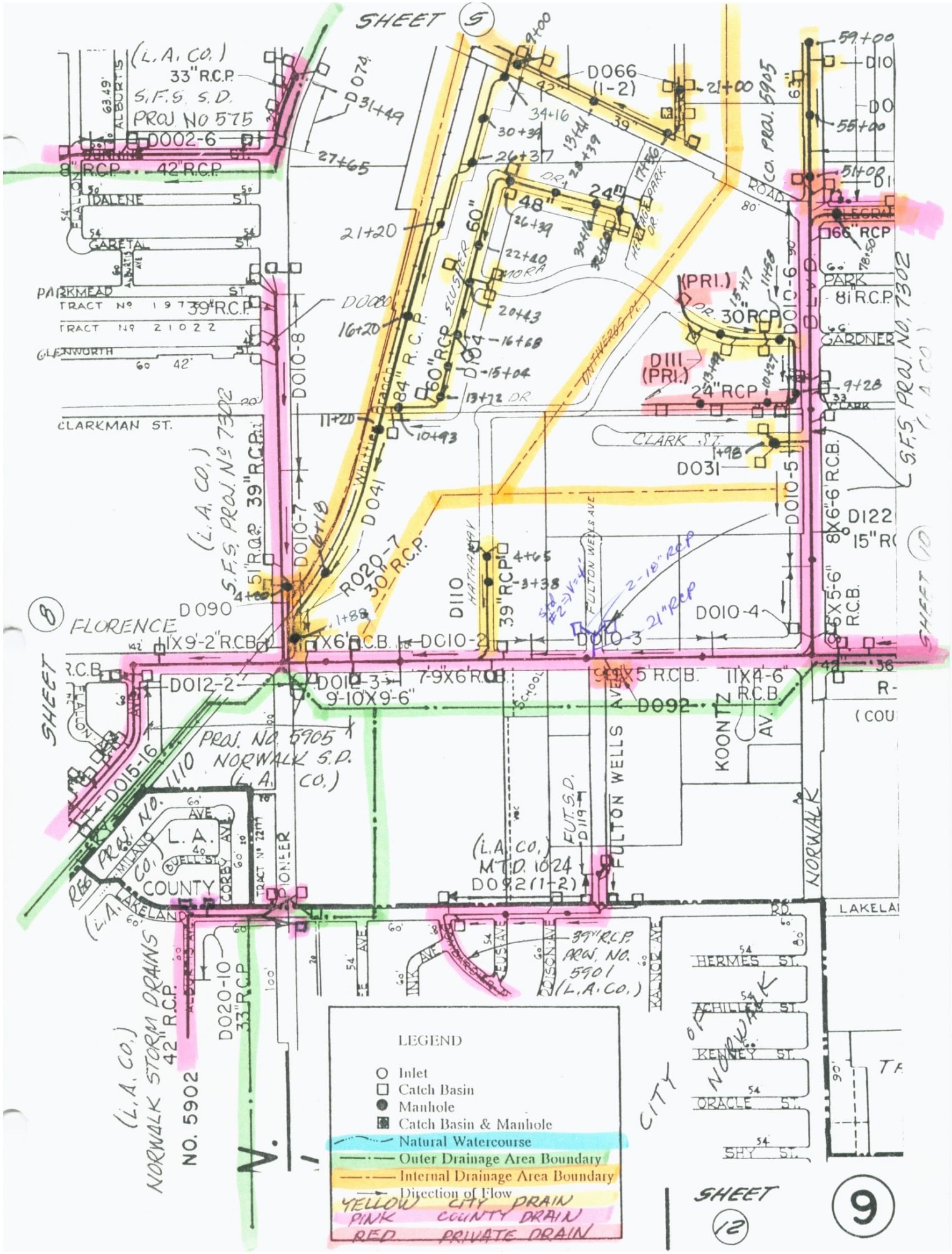
SHEET 5
(L.A. CO.)
33" R.C.P.
S.F.S. S.D.
PROJ. NO 575
D002-6
8" R.C.P.
42" R.C.P.
IDALENE ST.
GARETAL ST.
PARKMEAD
TRACT Nº 19739
39" R.C.P.
TRACT Nº 21022
GLENWORTH
CLARKMAN ST.
D074
31+49
27+65
D066 (1-2)
21+00
34+16
30+39
26+37
13+41
23+39
24"
48"
60"
21+20
26+39
22+40
20+43
16+20
16+68
15+04
13+72 DR
11+20
10+93
D080
D010-8
D010-7
D041
R020-7
30" R.C.P.
D090
FLORENCE
11X9'-2" R.C.B.
11X6' R.C.B.
D010-2
D012-2
D012-3
9'-10"X9'-6"
7'-9"X6' R.C.B.
D092
D015-16
PROJ. NO. 5905
1110 NORWALK S.P.
(L.A. CO.)
L.A. COUNTY
DUELL ST.
COREY AVE.
TRACT Nº 22111
PIONEER
LAKELAND
(L.A. CO.)
NORWALK STORM DRAINS
42" R.C.P.
NO. 5902
D020-10
33" R.C.P.
D110
HATHAWAY
39" R.C.P.
4+65
3+38
FULTON WELLS AVE
std #2 ⇒ V-4
2-18" RCP
21" RCP
D010-3
D010-4
D010-5
D010-6
D010-1
D122
15" RC
8X6'-6" R.C.B.
6X5'-6" R.C.B.
11X4'-6" R.C.B.
KOONTZ AV.
NORWALK
(L.A. CO.)
M.T.D. 1024
D092 (1-2)
F.U.T.S.D.
D119
39" R.C.P.
PROJ. NO. 5901
(L.A. CO.)
HERMES ST.
ACHILLES ST.
KENNEY ST.
ORACLE ST.
SHY ST.
CITY OF NORWALK
SHEET 12
9
PROJ. NO. 5905
(L.A. CO.)
S.F.S. PROJ. Nº 7302
(L.A. CO.)
PARK
81" R.C.P.
GARDNER
66" RCP
D111 (PRI.)
24" RCP
30" RCP
D031
CLARK ST.
SHEET 8
SHEET 10
LEGEND
Inlet
Catch Basin
Manhole
Catch Basin & Manhole
Natural Watercourse
Outer Drainage Area Boundary
Internal Drainage Area Boundary
Direction of Flow
YELLOW CITY DRAIN
PINK COUNTY DRAIN
RED PRIVATE DRAIN

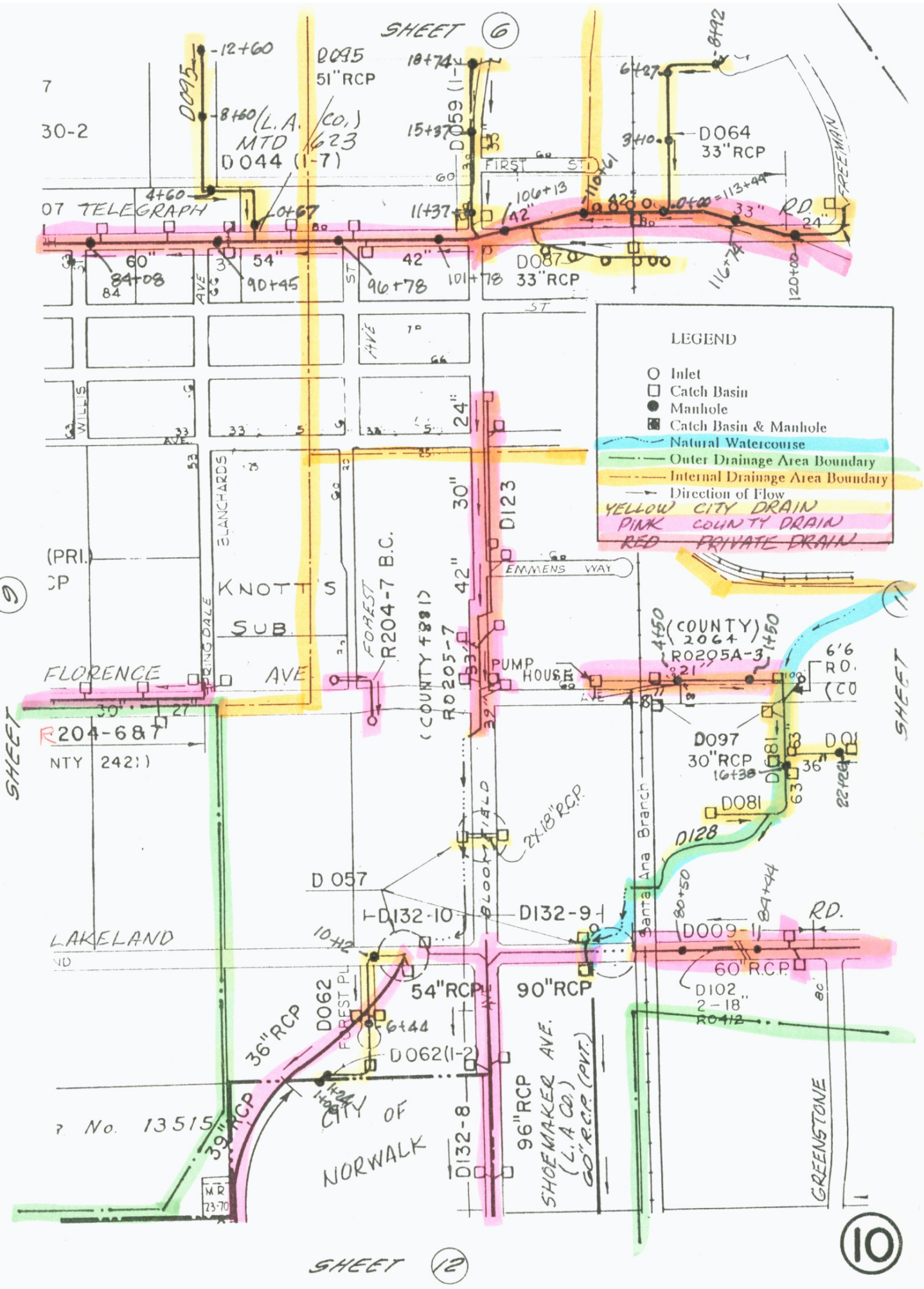
SHEET 6
SHEET 9
SHEET 11
SHEET 12
LEGEND
Inlet
Catch Basin
Manhole
Catch Basin & Manhole
Natural Watercourse
Outer Drainage Area Boundary
Internal Drainage Area Boundary
Direction of Flow
YELLOW CITY DRAIN
PINK COUNTY DRAIN
RED PRIVATE DRAIN
TELEGRAPH
FIRST ST
FREEMAN
KNOTT'S SUB
FLORENCE AVE
EMMENS WAY
PUMP HOUSE
BLANCHARDS
WILLIS
FOREST
LAKELAND
CITY OF NORWALK
SHOEMAKER AVE. (L.A. CO.) 60" R.C.P. (PVT.)
GREENSTONE
Santa Ana Branch
D095 51" RCP
D044 (1-7)
D059 (1-7)
D064 33" RCP
D087 33" RCP
D123
R204-7 B.C.
R0205-7
R204-6&7
R0205A-3
D097 30" RCP
D081
D128
D057
D132-10
D132-9
D009-1
D102 2-18"
D062
D062(1-2)
D132-8
54" RCP
90" RCP
60" R.C.P.
36" RCP
39" RCP
96" RCP
2X18" R.C.P.
No. 13515
10

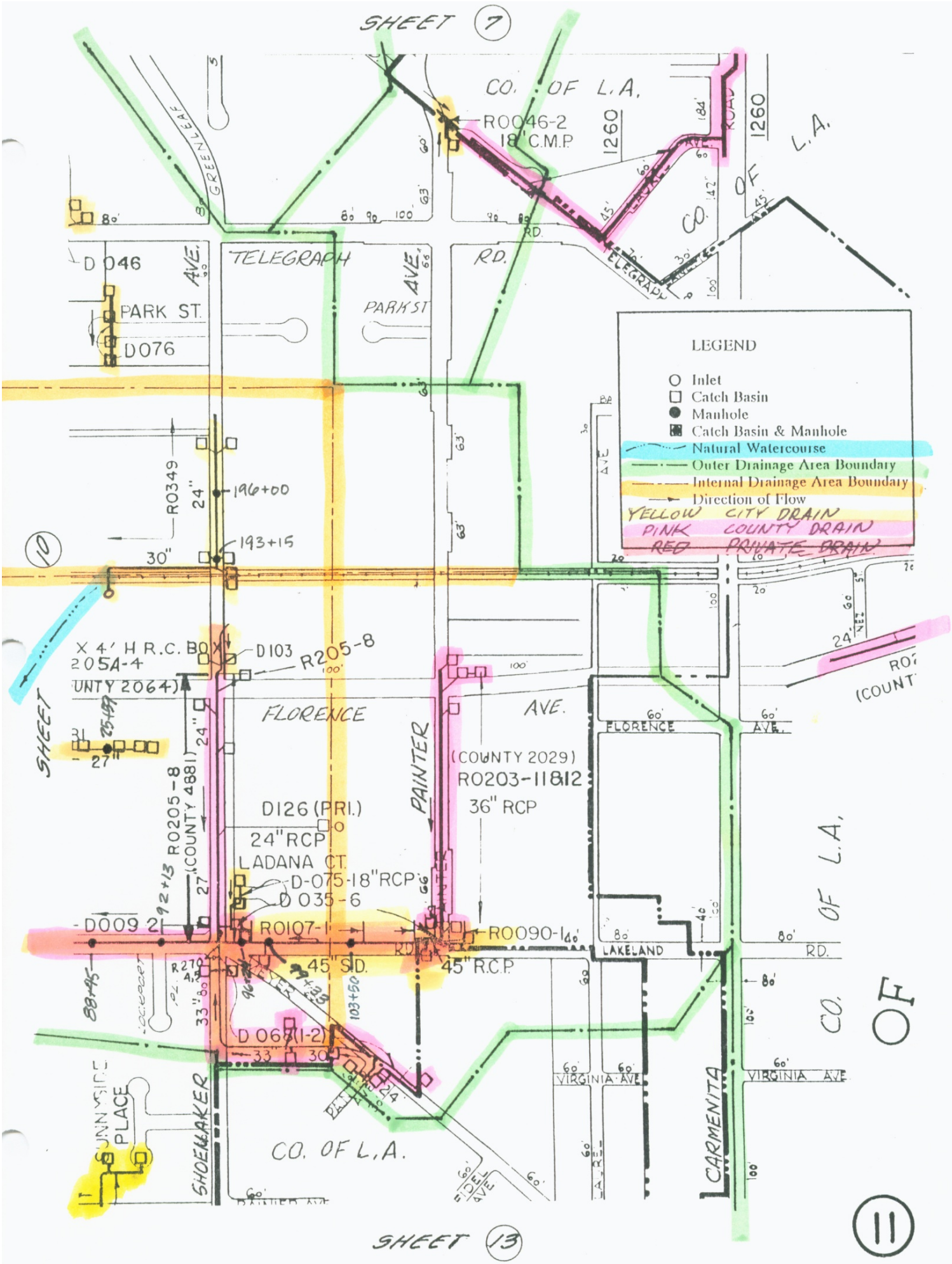
SHEET 7
CO. OF L.A.
R0046-2
18" C.M.P.
1260
ROAD
GREENLEAF
TELEGRAPH
RD.
AVE.
D 046
PARK ST.
D076
LEGEND
Inlet
Catch Basin
Manhole
Catch Basin & Manhole
Natural Watercourse
Outer Drainage Area Boundary
Internal Drainage Area Boundary
Direction of Flow
YELLOW CITY DRAIN
PINK COUNTY DRAIN
RED PRIVATE DRAIN
R0349
24"
196+00
193+15
30"
10
X 4' H R.C. BOX
205A-4
D103
R205-8
FLORENCE
AVE.
PAINTER
(COUNTY 2029)
R0203-11&12
36" RCP
D126 (PRI.)
24" RCP
LADANA CT.
D-075-18" RCP
D 035-6
R0205-8
(COUNTY 4881)
D009 2
R0107-1
R0090-1
45" S.D.
45" R.C.P.
LAKELAND
RD.
VIRGINIA AVE
CARMENITA
SHOELLAKER
SUNNYSIDE PLACE
CO. OF L.A.
SHEET 13
11

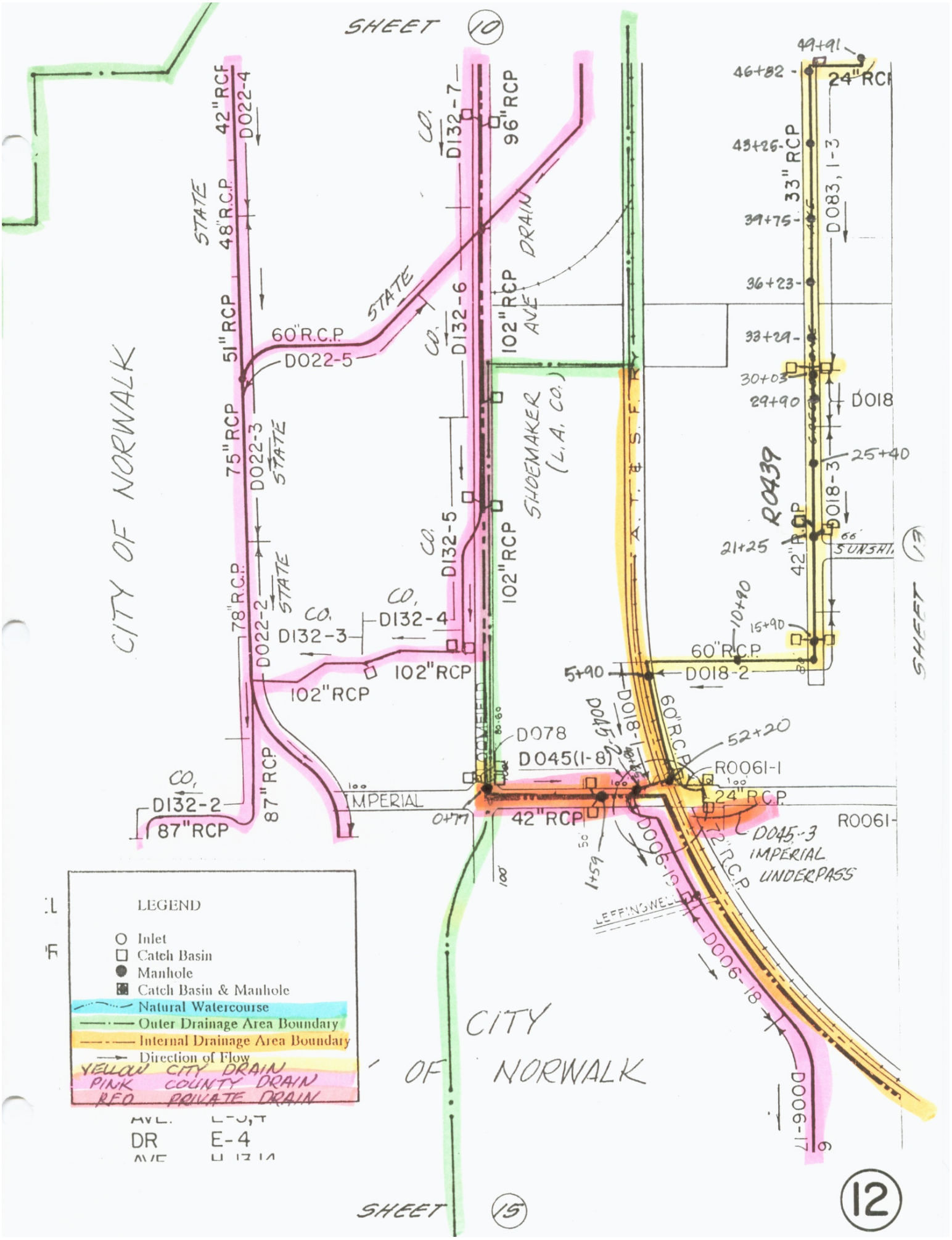
SHEET 10
SHEET 13
SHEET 15
CITY OF NORWALK
CITY OF NORWALK
42"RCP
D022-4
48"R.C.P.
STATE
51"RCP
60"R.C.P.
D022-5
75"RCP
D022-3
STATE
78"R.C.P.
D022-2
STATE
87"RCP
D132-2
87"RCP
CO.
D132-7
96"RCP
D132-6
102"RCP
AVE
DRAIN
D132-5
102"RCP
SHOEMAKER (L.A. CO.)
D132-4
D132-3
102"RCP
102"RCP
IMPERIAL
D078
D045(1-8)
42"RCP
0+77
1+59
D045-2
D018-1
60"R.C.P.
52+20
R0061-1
24"R.C.P.
R0061-
D045-3
IMPERIAL UNDERPASS
72"R.C.P.
D006-19
LEFFINGWELL
D006-18
D006-17
A.T.&S.F.RY
5+90
D018-2
60"R.C.P.
10+90
15+90
21+25
42"R.C.P.
R0439
D018-3
25+40
D018
29+90
30+03
33+29
36+23
39+75
33"RCP
D083, 1-3
43+25
46+82
49+91
24"RCP
LEGEND
Inlet
Catch Basin
Manhole
Catch Basin & Manhole
Natural Watercourse
Outer Drainage Area Boundary
Internal Drainage Area Boundary
Direction of Flow
YELLOW CITY DRAIN
PINK COUNTY DRAIN
RED PRIVATE DRAIN
DR E-4
12

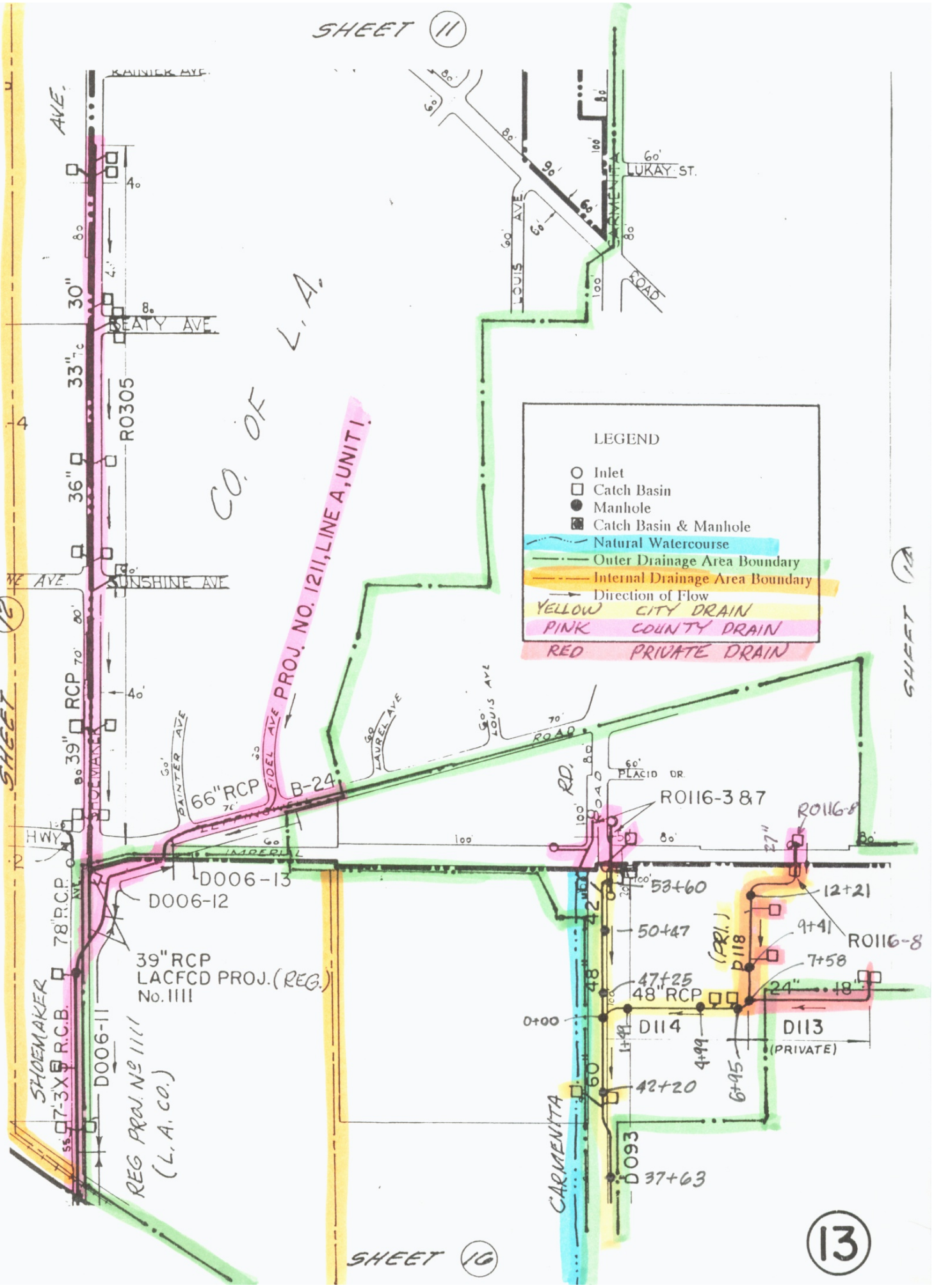
SHEET 11
SHEET 12
SHEET 14
SHEET 16
LEGEND
Inlet
Catch Basin
Manhole
Catch Basin & Manhole
Natural Watercourse
Outer Drainage Area Boundary
Internal Drainage Area Boundary
Direction of Flow
YELLOW CITY DRAIN
PINK COUNTY DRAIN
RED PRIVATE DRAIN
CO. OF L.A.
PROJ. NO. 1211, LINE A, UNIT 1
RAINIER AVE.
BEATY AVE.
SUNSHINE AVE.
LUKAY ST.
CARMENITA ROAD
LOUIS AVE.
PLACID DR.
PAINTER AVE
FIDEL AVE
LAUREL AVE
LOUIS AVE
IMPERIAL
SHOEMAKER
HWY.
R0305
30"
33"
36"
39" RCP
66" RCP
B-24
D006-13
D006-12
78" R.C.P.
39" RCP
LACFCD PROJ. (REG.)
No. 1111
D006-11
7'-3" X 5' R.C.B.
REG PROJ. No 1111
(L.A. CO.)
R0116-3 & 7
R0116-8
53+60
50+47
47+25
48" RCP
0+00
D114
D113
(PRIVATE)
12+21
9+41
7+58
D118
(PRI.)
24"
18"
4+99
6+95
42+20
D093
37+63
42"
48"
60"
27"
13

LEGEND

- Inlet
- Catch Basin
- Manhole
- Catch Basin & Manhole
- Natural Watercourse
- Outer Drainage Area Boundary
- Internal Drainage Area Boundary
- Direction of Flow

YELLOW CITY DRAIN
PINK COUNTY DRAIN
RED PRIVATE DRAIN

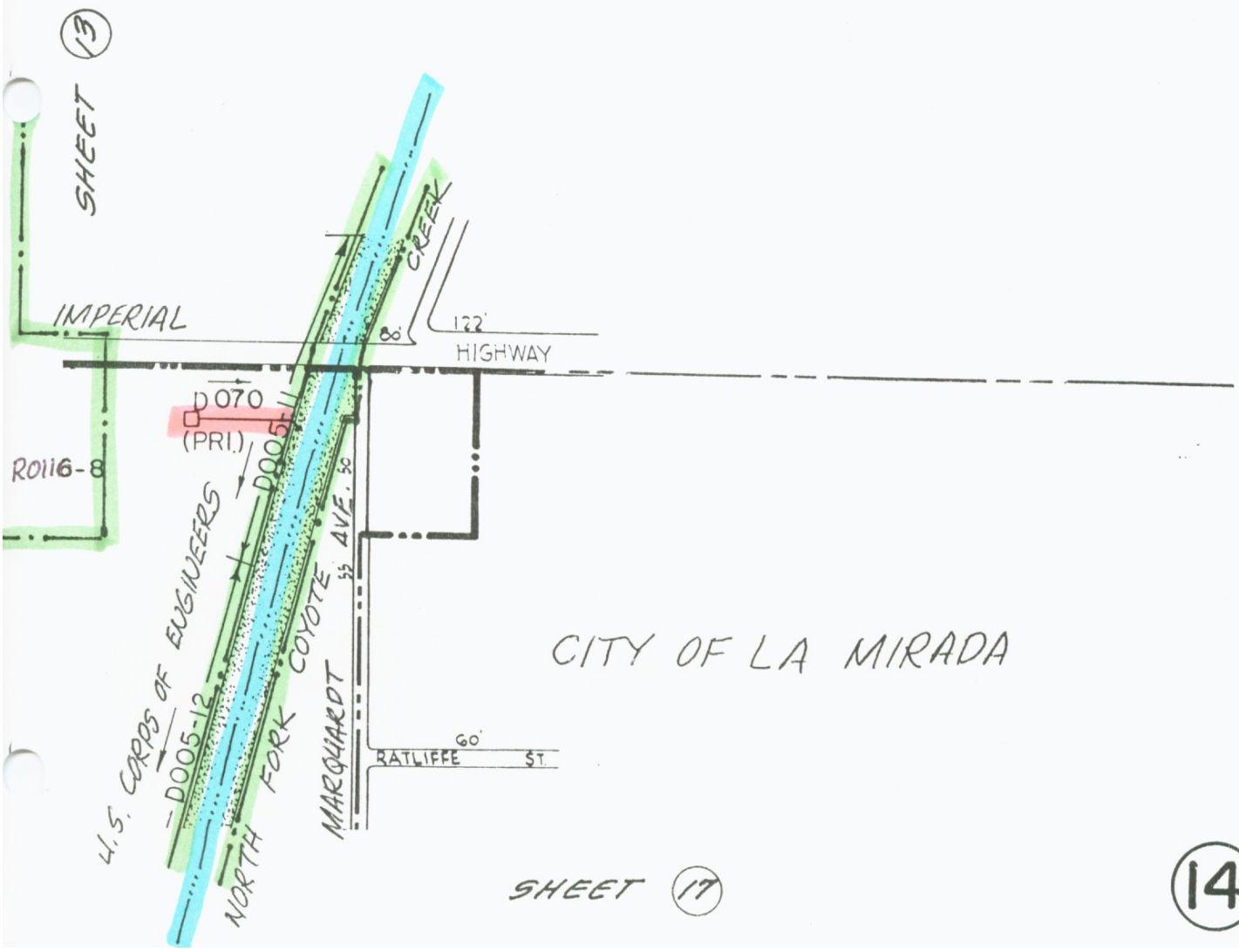

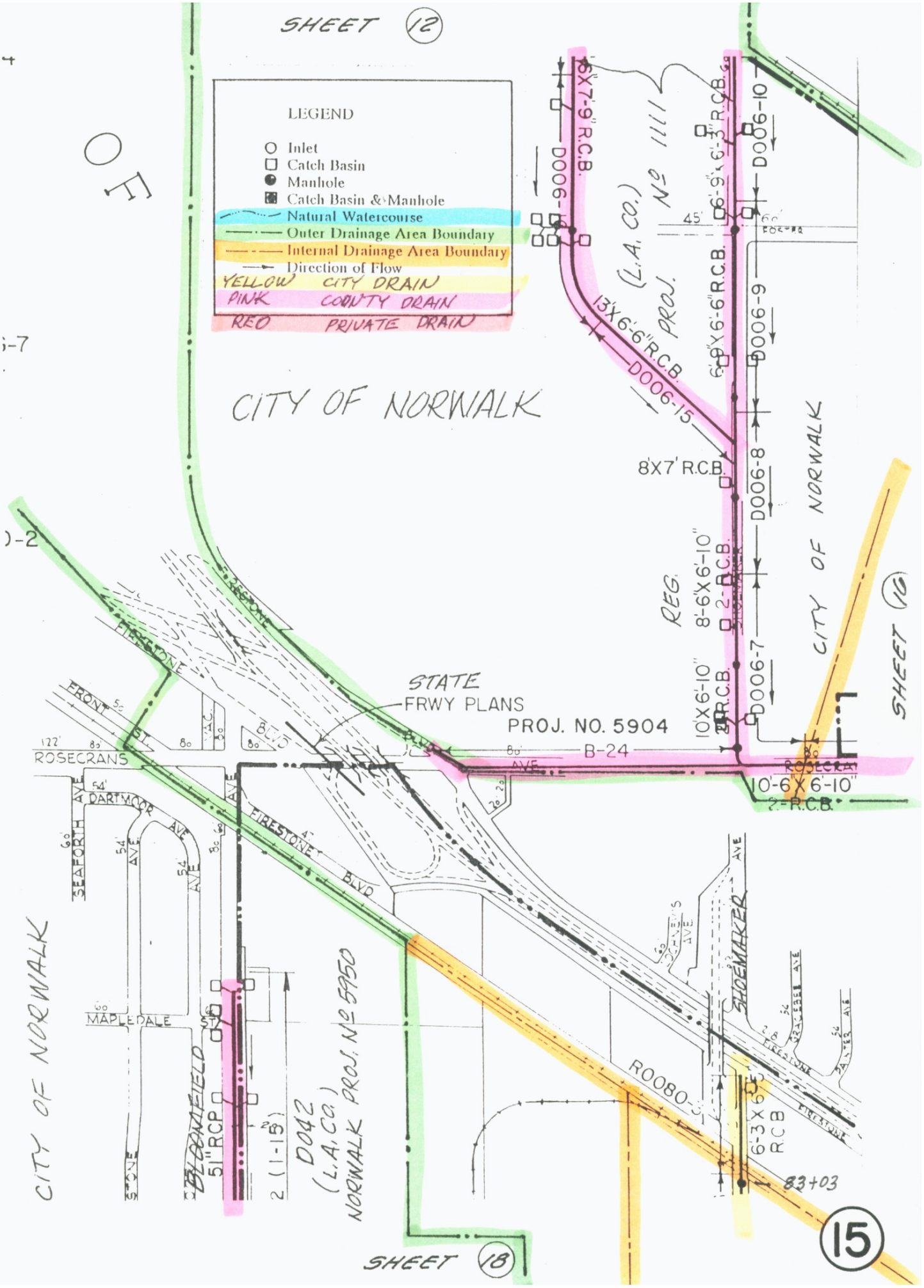
SHEET 12
LEGEND
Inlet
Catch Basin
Manhole
Catch Basin & Manhole
Natural Watercourse
Outer Drainage Area Boundary
Internal Drainage Area Boundary
Direction of Flow
YELLOW CITY DRAIN
PINK COUNTY DRAIN
RED PRIVATE DRAIN
CITY OF NORWALK
6'X7'-9" R.C.B.
D006-10
6'-9"X6'-3" R.C.B.
D006-10
(L.A. CO.) PROJ. No 1111
13'X6'-6" R.C.B.
D006-15
6'-9"X6'-6" R.C.B.
D006-9
8'X7' R.C.B.
D006-8
REG.
8'-6"X6'-10" 2-R.C.B.
D006-7
10'X6'-10" 2-R.C.B.
CITY OF NORWALK
SHEET 16
STATE FRWY PLANS
PROJ. NO. 5904
B-24
10'-6"X6'-10" 2-R.C.B.
ROSECRANS
FIRESTONE BLVD
FRONT ST.
DARTMOOR AVE
SEAFORTH AVE
MAPLEDALE ST
BLOOMFIELD
51" RCP
D042 (L.A. CO.) NORWALK PROJ. No 5950
R0080-3
SHOEMAKER AVE
6'-3"X6'-3" RCB
83+03
CITY OF NORWALK
SHEET 18
15

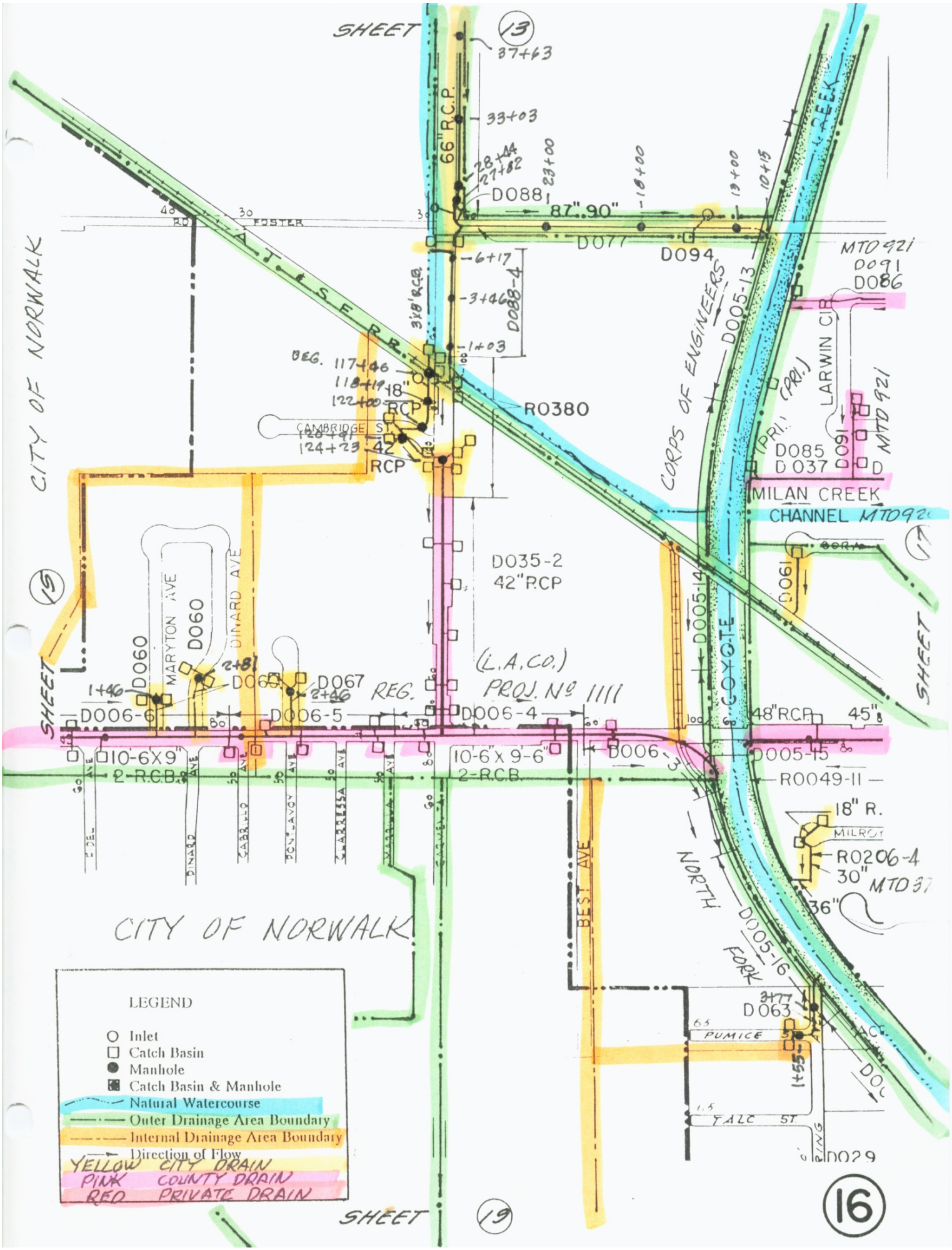
SHEET 13
37+63
33+03
66" R.C.P.
28+44
27+82
D088
23+00
18+00
13+00
10+15
87" 90"
D077
D094
MTD 921
D091
D086
D088-4
3'x8' R.C.B.
6+17
3+46
1+03
BEG. 117+46
118+19
122+00
18" RCP
R0380
CAMBRIDGE ST.
120+91
124+23
42 RCP
CORPS OF ENGINEERS
D005-13
LARWIN CIR.
(PRI.)
D085
D037
D091
MTD 921
MILAN CREEK
CHANNEL MTD 92
CITY OF NORWALK
D035-2
42" RCP
D061
D005-14
COYOTE
MARYTON AVE
D060
DINARD AVE
D060
D067
2+81
2+46
1+46
REG.
(L.A.CO.)
PROJ. No 1111
D006-6
D006-5
D006-4
48" R.C.P.
45"
10-6"X9"
2-R.C.B.
10-6"X9-6"
2-R.C.B.
D006-3
D005-15
R0049-11
18" R.
MILROY
R0206-4
30"
MTD 37
36"
NORTH FORK
D005-16
BEST AVE
CITY OF NORWALK
3+77
D063
PUMICE
1+55
TALC ST.
D029
SHEET 15
SHEET 17
SHEET 19
LEGEND
Inlet
Catch Basin
Manhole
Catch Basin & Manhole
Natural Watercourse
Outer Drainage Area Boundary
Internal Drainage Area Boundary
Direction of Flow
YELLOW CITY DRAIN
PINK COUNTY DRAIN
RED PRIVATE DRAIN
16

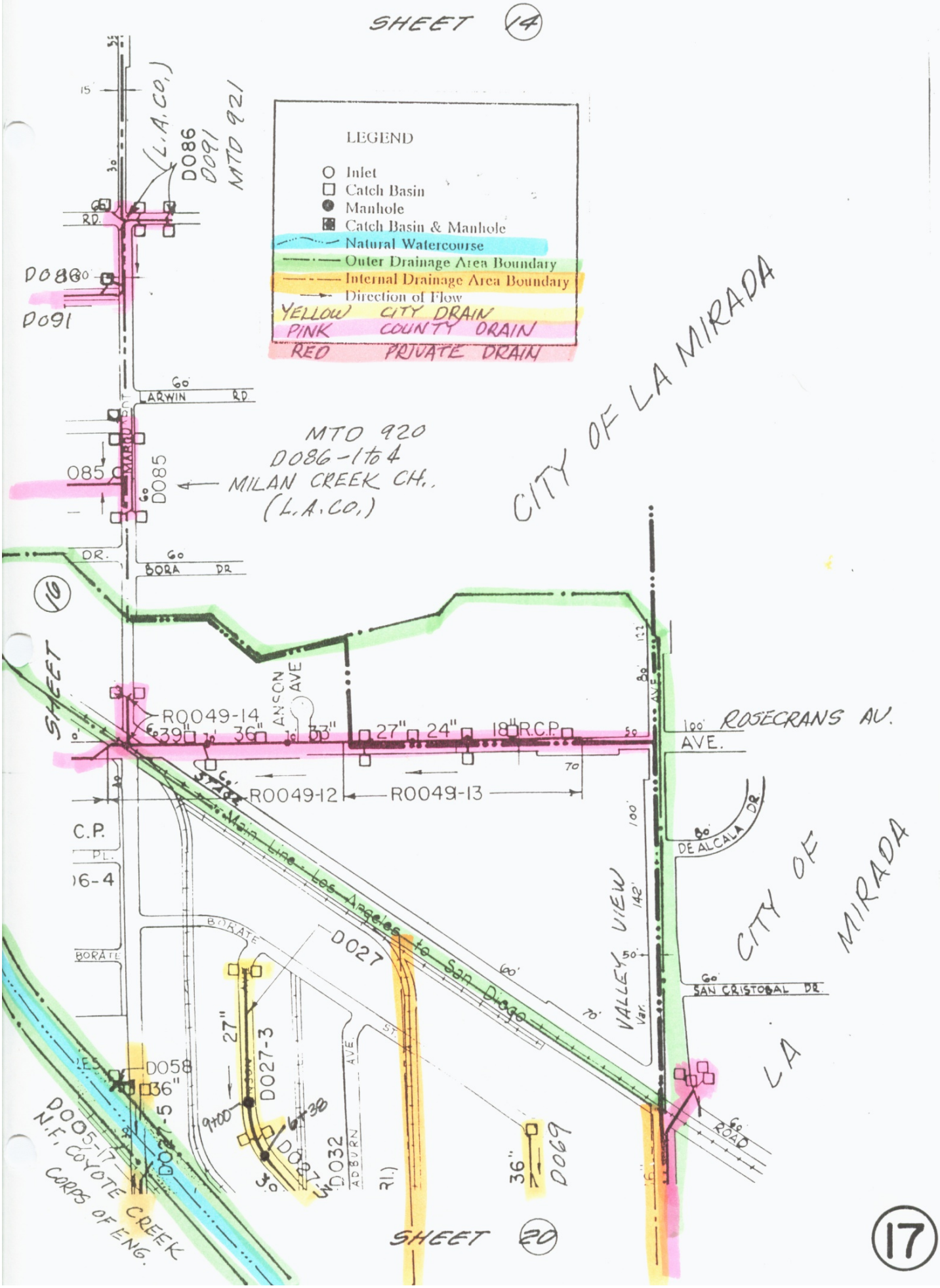
SHEET 14
LEGEND
Inlet
Catch Basin
Manhole
Catch Basin & Manhole
Natural Watercourse
Outer Drainage Area Boundary
Internal Drainage Area Boundary
Direction of Flow
YELLOW CITY DRAIN
PINK COUNTY DRAIN
RED PRIVATE DRAIN
(L.A.CO.)
D086
D091
MTD 921
D088
D091
ARWIN RD.
MTD 920
D086-1 to 4
MILAN CREEK CH.
(L.A.CO.)
D085
BORA DR
CITY OF LA MIRADA
SHEET 16
ANSON AVE
R0049-14
39"
36"
33"
27"
24"
18" R.C.P.
ROSECRANS AV.
AVE.
R0049-12
R0049-13
Main Line - Los Angeles to San Diego
DE ALCALA DR.
VALLEY VIEW
CITY OF LA MIRADA
SAN CRISTOBAL DR.
BORATE
D027
D027-3
D058
36"
D027-5
D005-17
N.F. COYOTE CREEK
CORPS OF ENG.
D032
ADBURN AVE.
D069
ROAD
SHEET 20
17

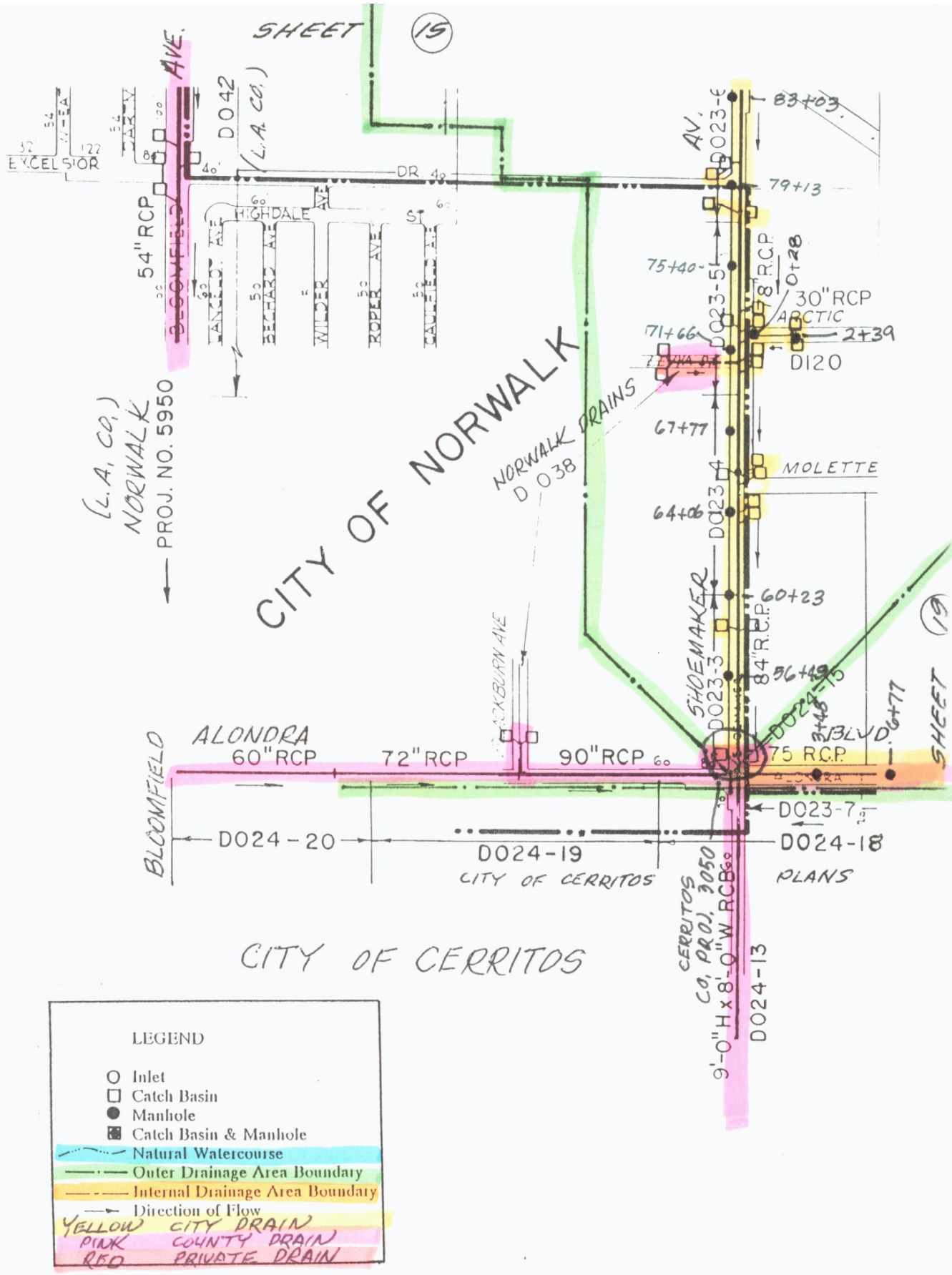
SHEET 15
AVE.
D042
(L.A. CO.)
EXCELSIOR
DR
HIGHDALE
ST
54" RCP
BLOOMFIELD
LANCELOT AVE
BECHARD AVE
WILDER
ROPER AVE
CAULFIELD AVE
(L.A. CO.)
NORWALK
PROJ. NO. 5950
CITY OF NORWALK
NORWALK DRAINS
D038
AV.
D023-6
83+03
79+13
75+40
D023-5
78" R.C.P.
0+28
30" RCP
ARCTIC
2+39
71+66
D120
67+77
MOLETTE
D023-4
64+06
SHOEMAKER
D023-3
60+23
84" R.C.P.
56+49
D024-15
3+48
BLVD.
6+77
SHEET 19
BLACKBURN AVE
ALONDRA
60" RCP
72" RCP
90" RCP
75 R.C.P.
ALONDRA
D023-7
BLOOMFIELD
D024-20
D024-19
D024-18
CITY OF CERRITOS
PLANS
CERRITOS
CO. PROJ. 3050
9'-0" H x 8'-0" W RCB
D024-13
CITY OF CERRITOS
LEGEND
Inlet
Catch Basin
Manhole
Catch Basin & Manhole
Natural Watercourse
Outer Drainage Area Boundary
Internal Drainage Area Boundary
Direction of Flow
YELLOW CITY DRAIN
PINK COUNTY DRAIN
RED PRIVATE DRAIN

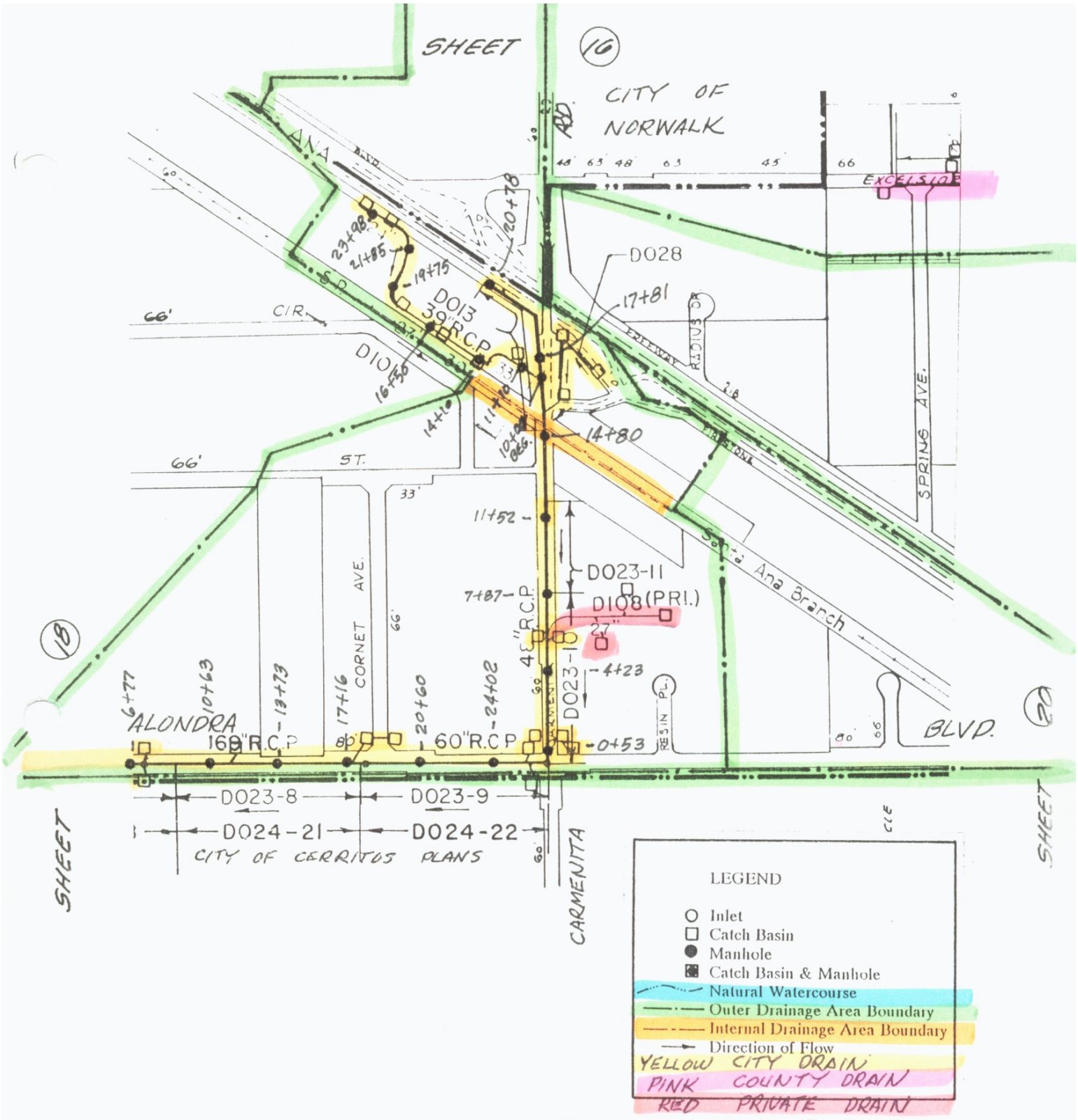

CITY OF CERRITOS

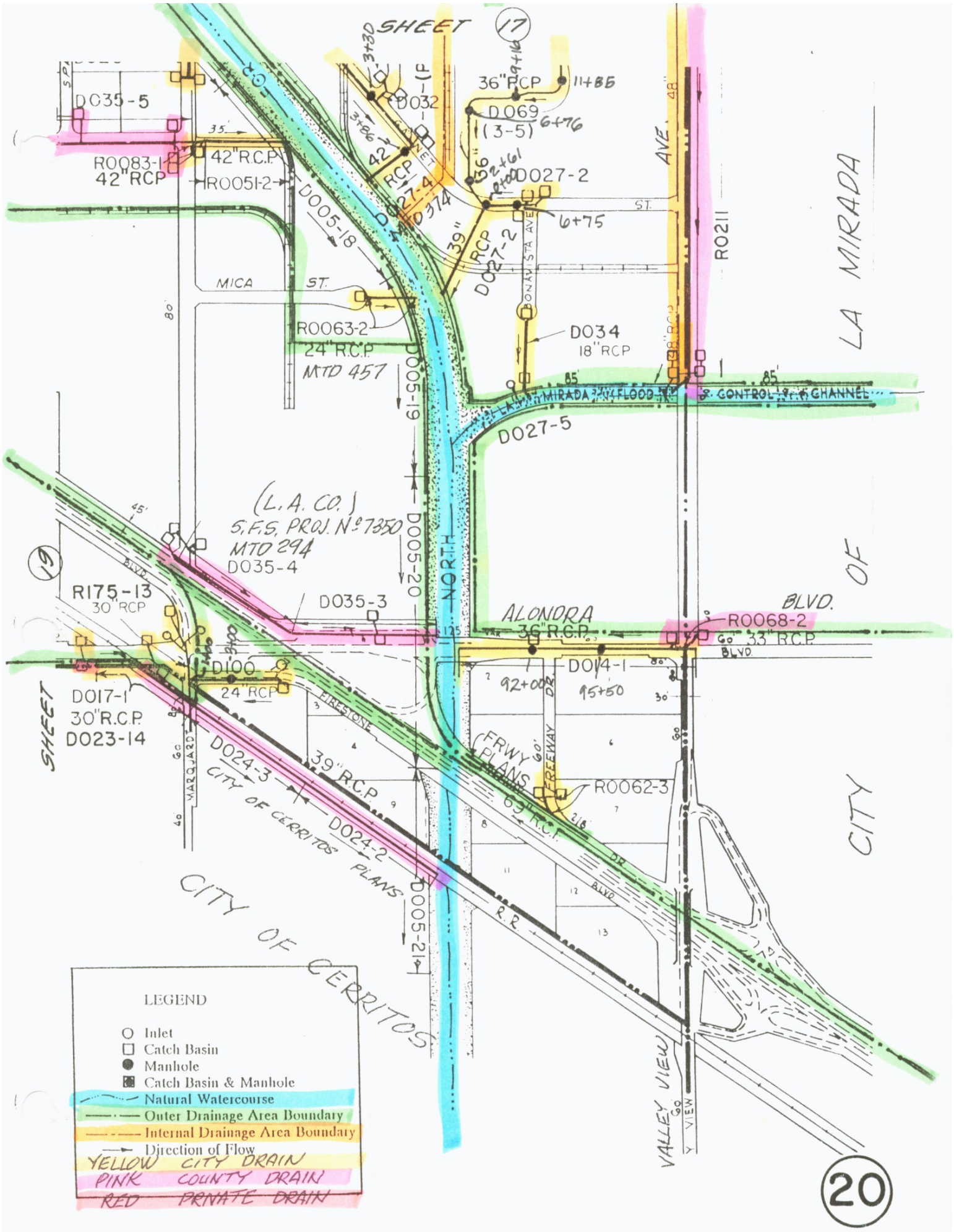
SHEET 17
SHEET 19
D035-5
R0083-1
42" RCP
42" R.C.P.
R0051-2
D005-18
MICA ST.
R0063-2
24" R.C.P.
MTD 457
D005-19
D032
36" RCP
11+85
D069
(3-5)
6+76
D027-2
6+75
D027-4
MTD 374
39" RCP
D027-2
BONAVISTA AVE
D034
18" RCP
R0211
LA MIRADA
LA MIRADA FLOOD CONTROL CHANNEL
D027-5
(L.A. CO.)
S.F.S. PROJ. No 7350
MTD 294
D035-4
D005-20
NORTH
R175-13
30" RCP
D035-3
ALONDRA BLVD.
36" R.C.P.
R0068-2
33" R.C.P.
D014-1
92+00
95+50
D100
24" RCP
D017-1
30" R.C.P.
D023-14
FIRESTONE
FRWY PLANS
FREEWAY DR
R0062-3
D024-3
39" R.C.P.
CITY OF CERRITOS PLANS
D024-2
D005-21
R.R.
CITY OF CERRITOS
CITY OF LA MIRADA
VALLEY VIEW
LEGEND
Inlet
Catch Basin
Manhole
Catch Basin & Manhole
Natural Watercourse
Outer Drainage Area Boundary
Internal Drainage Area Boundary
Direction of Flow
YELLOW CITY DRAIN
PINK COUNTY DRAIN
RED PRIVATE DRAIN
20